

CORRECTED

7700602

WELL IS LOCATED ON TOPO MAP 11,237' FEET SOUTH OF LATITUDE: 39° 32' 30"

NOTES ON SURVEY

1. TIES TO WELLS AND CORNERS ARE BASED ON GRID NORTH FOR THE WV STATE PLANE COORDINATE SYSTEM NORTH ZONE NAD '83.
2. LEASE BOUNDARY SHOWN HEREON TAKEN FROM DB 614/PG 611.
3. SURFACE OWNER AND ADJOINER INFORMATION TAKEN FROM THE ASSESSOR AND COUNTY CLERK RECORDS OF PRESTON COUNTY IN 2012.
4. WELL LAT./LONG. (NAD'27) ESTABLISHED BY DGPS (SUBMETER MAPPING GRADE).
5. SURFACE TRACTS SHOWN HEREON ARE SHOWN RELATIVE TO TOPOGRAPHIC FEATURES AS CALLED FOR AND ARE SHOWN FOR REFERENCE ONLY AND SUBJECT TO AN ACCURATE SURVEY.

WELL NO. 1H
STATE PLANE COORDINATES
NORTH ZONE (NAD 27)
LAT=(N)39.51071
LONG=79.61726
NORTH ZONE (NAD 83)
LAT=(N)39.51079
LONG=(W)79.61703
UTM (NAD '83)
N. 4,374,375
E. 618,889

MARVIN A. MORGAN
225 ACRES±

WALLS LEASE
213.997 ACRES±
WELL NO. 1H

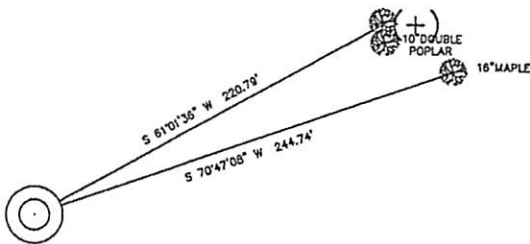
RECEIVED
Office of Oil and Gas

NOV 6 2013

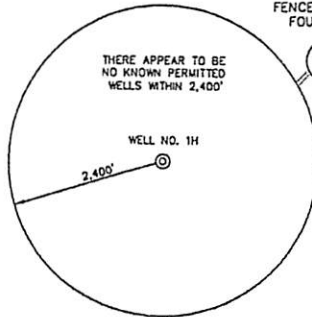
LEGEND WV Department of Environmental Protection

- LEASE BOUNDARY
- SURFACE BOUNDARY
- NEVER DRILLED
- ACTIVE WELL
- ABANDON WELL
- (+) - TOPO MAP POINT

REFERENCES
1" = 100'



WELL NO. 1H




WELL IS LOCATED ON TOPO MAP 9522' FEET WEST OF LONGITUDE: 79° 35' 00"

FILE #: 1729 TENASKA
DRAWING #: A-25510
SCALE: 1"=1,000'
MINIMUM DEGREE OF ACCURACY: 1/200
PROVEN SOURCE OF ELEVATION: DGPS/OPUS

I, THE UNDERSIGNED, DO HEREBY CERTIFY THAT THIS PLAT IS CORRECT TO THE BEST OF MY KNOWLEDGE AND BELIEF AND SHOWS ALL THE INFORMATION REQUIRED BY LAW AND THE REGULATIONS ISSUED AND PRESCRIBED BY THE DEPARTMENT OF ENVIRONMENTAL PROTECTION.

SIGNED: *James C. Bollison*
R.P.E.: 13801 L.L.S.:



(+) DENOTES LOCATION OF WELL ON UNITED STATES TOPOGRAPHIC MAPS
WVDEP
OFFICE OF OIL & GAS
601 57TH STREET
CHARLESTON, WV 25304



DATE: JANUARY 17, 2013
OPERATOR'S WELL #: JAYHAWK #1H
API WELL #: 47 077 00602
STATE COUNTY PERMIT

WELL TYPE: OIL WASTE DISPOSAL PRODUCTION
 GAS LIQUID INJECTION STORAGE SHALLOW

CANCELLED

WATERSHED: ROARING CREEK ELEVATION: 1,426'

COUNTY/DISTRICT: PRESTON COUNTY / PORTLAND QUADRANGLE: CUZZART 7.5'

SURFACE OWNER: MARSHALL T. & KRISTI WALLS ACREAGE: 213.997±

OIL & GAS ROYALTY OWNER: MARSHALL T. & KRISTI WALLS ACREAGE: 213.997±

DRILL CONVERT DRILL DEEPER REDRILL FRACTURE OR STIMULATE PLUG OFF OLD FORMATION
PERFORATE NEW FORMATION PLUG & ABANDON CLEAN OUT & REPLUG OTHER CHANGE

PHYSICAL CHANGE IN WELL (SPECIFY):

TARGET FORMATION: MARCELLUS ESTIMATED DEPTH: 8000'

WELL OPERATOR: TENASKA RESOURCES, LLC DESIGNATEED AGENT: BRYAN J McCONNELL

ADDRESS: SUITE 350, 375 SOUTHPOINTE BLVD. ADDRESS: SUITE 350, 375 SOUTHPOINTE BLVD.

CITY: CANONSBURG STATE: PA ZIP CODE: 15317 CITY: CANONSBURG STATE: PA ZIP CODE: 15317

01/15/2016



west virginia department of environmental protection

Office of Oil and Gas
601 57th Street SE
Charleston, WV 25304
(304) 926-0450
(304) 926-0452 fax

Earl Ray Tomblin, Governor
Randy C. Huffman, Cabinet Secretary
www.dep.wv.gov

January 12, 2016

FINAL INSPECTION REPORT

New Well Permit Cancelled

TENASKA RESOURCES, LLC,

The FINAL INSPECTION REPORT for the CANCELLED permit, API Well Number: 47-7700602, issued to TENASKA RESOURCES, LLC, and listed below has been received in this office. The permit has been cancelled as of 1/12/2016.

James Martin
Chief

Operator: TENASKA RESOURCES, LLC
Operator's Well No: JAYHAWK #1H
Farm Name: WALLS, MARSHALL T. & KRISTI
API Well Number: 47-7700602
Date Issued: 11/15/2013

Date Cancelled: 01/12/2016

Promoting a healthy environment.

01/15/2016

INSPECTORS PERMIT SUMMARY FORM

GPS YES | | NO | |

DATE STARTED/LOCATION: _____ OPERATOR: TENASKA RESOURCES, LLC
 DRILLING COMMENCED: _____ FARM: WALLS, MARSHALL T. & KRISTI
 TO DATE: _____ DEPTHS: _____ Well No: JAYHAWK #1H
 WATER DEPTHS: _____ COAL DEPTHS _____

QUESTIONS FOR THIS REPORT ARE IN ACCORDANCE OF WV CODE 22-6-30 AND REGULATIONS 35CSR 4-12.1 AND 35CSR 4-16 AND THE GENERAL WATER POLLUTION CONTROL PERMIT.

POINTS ARE TO BE GIVEN UP TO MAXIMUM AS SHOWN BASED ON PERFORMANCE.

1. DID OPERATOR GIVE PROPER NOTICE TO INSPECTOR BEFORE THE FOLLOWING:
 - A. CONSTRUCTION YES [] NO [] (2_PTS) (4_PTS) _____
 - B. DRILLING YES [] NO [] (2_PTS)
2. WAS THE TIMBER CUT, STACKED, AND BRUSH USED FOR SEDIMENT BARRIERS BEFORE DIRT WORK STARTED? YES [] NO [] (2_PTS) (4_PTS) _____
3. ARE ALL LOCATION AND/OR ROAD BANKS BEING SLOPED? YES [] NO [] (4_PTS) (4_PTS) _____
4. CONSTRUCTIONS:
WERE THE FOLLOWING SEDIMENT CONTROL STRUCTURES PROPERLY INSTALLED/MAINTAINED?
 - A. ROAD DITCHES (1)_ (2)_ (3)_ (4)_ (PTS) B. CROSS DRAINS (1)_ (2)_ (3)_ (4)_ (5)_ (PTS)
 - C. CULVERTS (1)_ (2)_ (3)_ (4)_ (5)_ (PTS) D. CREEK CROSSINGS (1)_ (2)_ (3)_ (PTS)
 - E. DIVERSION DITCHES (1)_ (2)_ (3)_ (PTS) F. BARRIERS (1)_ (2)_ (3)_ (PTS)
 - G. TEMPORARY SEEDING YES [] NO [] (10_PTS)

POINTS AVAILABLE FOR QUESTION 4: (33_PTS) _____

5. HAS TOP SOIL (IF ANY) BEEN STOCKED PILED? YES [] NO [] (2_PTS) (2_PTS) _____
6. IS THE PIT PROPERLY INSTALLED AND MAINTAINED? YES [] NO [] (9_PTS) (9_PTS) _____
7. RECLAMATION:
 - A. ROADWAY (1)_ (2)_ (3)_ (PTS) B. LOCATION (1)_ (2)_ (3)_ (PTS)
 - C. PITS (1)_ (2)_ (3)_ (PTS) D. PIPELINES (1)_ (2)_ (3)_ (PTS)
 - E. TANK DIKES (1)_ (2)_ (3)_ (PTS) F. API INSTALLED YES [] NO [] (3_PTS)
 - G. ADEQUATE SEEDING MATERIALS (1)_ (2)_ (3)_ (PTS)
 - H. WAS SEED BED ADEQUATE (1)_ (2)_ (3)_ (PTS)

POINTS AVAILABLE FOR QUESTION 7: (24_PTS) _____

8. WAS RECLAMATION COMPLETED WITHIN:
6 MTHS OF TD 6_PTS ONLY; 4 MTHS OF TD 12_PTS ONLY; 2 MTHS OF TD 19_PTS ONLY;

POINTS AVAILABLE FOR QUESTION 8: (19_PTS) _____

TOTAL MAXIMUM POSSIBLE SCORE OF 99.

TOTAL RECLAMATION SCORE: _____

1/12/2016
 DATE RELEASED
Cancelled

Marjorie J. Knott
 INSPECTOR'S SIGNATURE

RECORD INSPECTIONS TO THIS WELL ON PAGE 2