

WW-7
8-30-06



West Virginia Department of Environmental Protection
Office of Oil and Gas

WELL LOCATION FORM: GPS

API: 47-079-00724-P WELL NO.: TV-83

FARM NAME: Donald Conard (Now George Armstrong)

RESPONSIBLE PARTY NAME: Teavee Oil & Gas, Inc.

COUNTY: Putnam DISTRICT: Scott

QUADRANGLE: Scott Depot

SURFACE OWNER: George Armstrong

ROYALTY OWNER: Donald Conard Heirs

UTM GPS NORTHING: 4261138.582

UTM GPS EASTING: 415628.753 GPS ELEVATION: 183.24 (601')

The Responsible Party named above has chosen to submit GPS coordinates in lieu of preparing a new well location plat for a plugging permit or assigned API number on the above well. The Office of Oil and Gas will not accept GPS coordinates that do not meet the following requirements:

- Datum: NAD 1983, Zone: 17 North, Coordinate Units: meters, Altitude: height above mean sea level (MSL) – meters.
- Accuracy to Datum – 3.05 meters
- Data Collection Method:
Survey grade GPS XX : Post Processed Differential XX

Real-Time Differential _____

Mapping Grade GPS _____ : Post Processed Differential _____

Real-Time Differential _____

- Letter size copy of the topography map showing the well location.

I the undersigned, hereby certify this data is correct to the best of my knowledge and belief and shows all the information required by law and the regulations issued and prescribed by the Office of Oil and Gas.


Signature

Professional Surveyor

Title

10/21/19

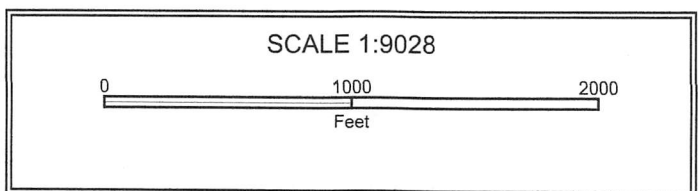
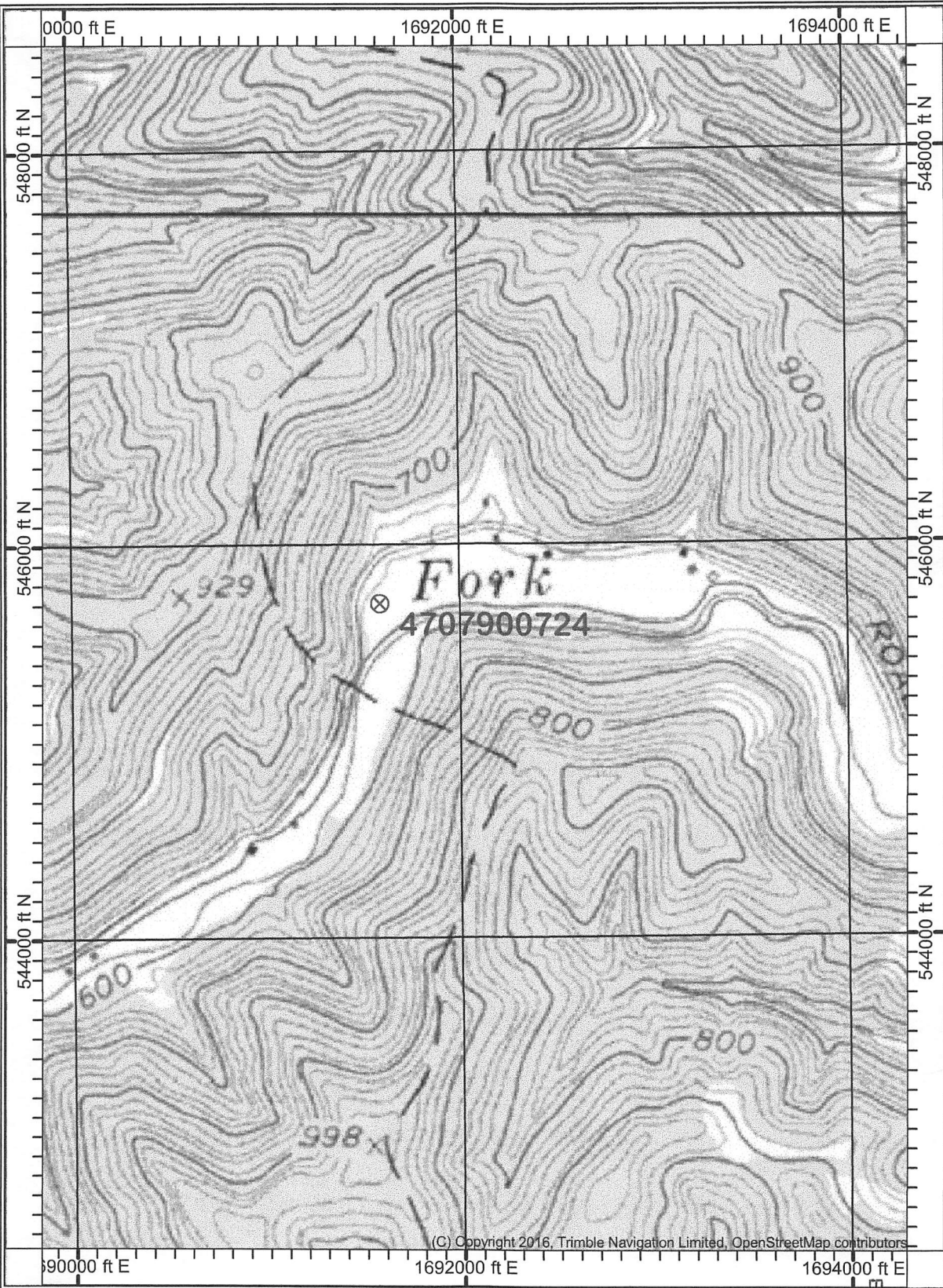
Date



WV Department of Environmental Protection

NOV 06 2019

RECEIVED
Office of Oil and Gas



NOV 06 2019

RECEIVED

Office of Oil and Gas

Environmental Protection

WV Department of

