

STATE OF WEST VIRGINIA
DEPARTMENT OF MINES
OFFICE OF OIL & GAS
1613 WASHINGTON STREET, EAST
CHARLESTON, WEST VIRGINIA 25305
BOND FOR SINGLE OIL OR GAS WELL,
SINGLE LIQUID INJECTION WELL,
OR SINGLE WASTE DISPOSAL WELL

RECEIVED
JUN 14 1985
OIL & GAS DIVISION
DEPT. OF MINES

KNOW ALL MEN BY THESE PRESENTS:

- (1) That we, C. A. Henderson and Jennings Henderson
- (2) d/b/a Three H Gas Company
- (3) As Principal, and State Automobile Mutual Insurance Co.
- (4) Columbus, Ohio

a firm and/or a corporation authorized to do business in the State of West Virginia, as Surety, are held and firmly bound unto the State of West Virginia in the just and full sum of Ten Thousand dollars (\$ 10,000.) to the payment whereof well and truly to make, we bind ourselves, our heirs, executors, administrators, successors and assigns, jointly and severally, firmly by these presents.

WHEREAS, the above bound Principal in pursuance of the provisions of Chapter 22, Article 4, of the Code of West Virginia, 1931, as amended, and the regulations promulgated thereunder, has made or intends to make application to the Deputy Director for Oil and Gas, Department of Mines, of the State of West Virginia for a permit to drill, redrill, deepen, fracture, stimulate, plug, pressure, convert, combine, physically change, partially plug, case and/or reclaim, purchase or acquire, a single oil or gas well or liquid injection well or waste disposal well, located on the waters of Buzzard Br of Trace Fork in Curry District, Putnam County, West Virginia, assigned by said Department of Mines API Well No. 47- 79-11313P and

BOND CANCELLED
RETURN TO WELL OPERATOR

WHEREAS, THE Obligee as a condition precedent to the issuance of such Permit or release of other obligation has requested the Principal to furnish a SURETY BOND acceptable to the Obligee guaranteeing the performance of said provisions of Chapter 22, Article 4, of the Code of West Virginia, 1931, as amended, and the regulations promulgated thereunder;

NOW, THEREFORE, the condition of this obligation is such that if the Principal, its personal representatives, successors, heirs and assigns shall either (1) in drilling, redrilling, deepening, fracturing, stimulating, plugging, pressuring, ~~combining~~, physically changing, partially plugging, casing, and reclaiming, and furnish all reports, information and affidavits as may be required by the Department of Mines, Oil and Gas Division, documenting that said well has been plugged and abandoned in accordance with Chapter 22, Article 4, of the Code of West Virginia, 1931, as amended, and the regulations promulgated thereunder, or (2) deposit with the Deputy Director cash from the sale of the oil and gas or both in the amount of _____ dollars (\$ _____) then this obligation to be void; otherwise to remain in full force and effect.

- (6) This bond shall be effective from the 17th day of June, 1985, until released by the Department of Mines.

IN WITNESS WHEREOF the said principal has hereunto set his or its hand and affixed his or its seal, and the said surety has caused its corporate name to be signed hereto and its corporate seal to be hereunto affixed by its duly authorized officer or

- (7) agent and executed this instrument this 13th day of June, 1985.
- (10) Principal (8) Three H Gas Company (Seal)
Corporate Seal (Principal)

(9) By: C. A. Henderson, Partner (Seal)
Title (Must be President or Vice-President)

- (13) Surety (11) State Automobile Mutual Insurance Co.
Corporate Seal (Surety)

(12) By: Billy L. Henderson

(14) Countersigned: Billy L. Henderson
(Resident West Virginia Agent)

(Address) 2762 R. 2nd St. Hurricane, W. Va.

(Telephone) 562-9681

10/06/2023

STATE OF WEST VIRGINIA
DEPARTMENT OF MINES, OIL AND GAS DIVISION

FORM IV-1

DESIGNATION OF AGENT BY WELL OWNER OR OPERATOR

RECEIVED
JUL 1 1985

OIL & GAS DIVISION
DEPT. OF MINES

WELL OPERATOR — OWNER — Three H. Gas Company
Address 2725 Main Street
Hurricane, WV 25526

Pursuant to the provisions of Code 22-4-1k, and subject to the requirements of Regulation 7.01, the undersigned hereby designates the following person to be the agent of the undersigned for the purpose of receiving process, notices, notices, orders and other communications which may be issued under Chapter 22 of the Code of West Virginia:

Designated Agent Jennings Henderson
Address RFD #2
Hurricane, WV 25526
Telephone 562-6234

The undersigned represents that said designated agent is a bona fide resident of the State of West Virginia, and has agreed to accept the designation. This designation applies to the following wells:

- all wells owned or operated by the undersigned in West Virginia
- the wells listed below (Use space below or reverse side or attach list)

(COMPLETE AS APPLICABLE)

copy

- The undersigned is hereby recording an existing designation of agent made prior the initial adoption of Form IV-1.
 - The undersigned is proposing to own or operate wells in West Virginia for the first time, so that this designation should also be considered the registration by the undersigned with the Deputy Director.
 - The undersigned has owned and operated a well or wells in West Virginia since the year 1925, but has not heretofore appointed a designated agent.
 - This designation substitutes a new designated agent for the undersigned, who has owned or operated a well or wells in West Virginia since the year 19____.
- The present designated agent of the undersigned, who will continue as such, if he is able, until this new designation has been approved, is —

Agent being replaced _____
Address _____

Three H. Gas Company
By: Jennings Henderson
Its: Partner


ACCEPTED this 13th day of June 19 85

Jennings Henderson
(Signature of designated agent)

10/06/2023

Taken, subscribed and sworn to before me this 13th day of June 19 85
Notary Public Dana Walters, My Commission Expires August 30 19 94

Well owner or operator must be a responsible officer of the corporation, trustee, individual or legally qualified representative of owner (or owners).





IV-35
(Rev 8-81)

State of West Virginia
Department of Mines
Oil and Gas Division

Date June 15, 1985
Operator's
Well No. #1
Farm #1
API No. 47 - 79 -

WELL OPERATOR'S REPORT
OF
DRILLING, FRACTURING AND/OR STIMULATING, OR PHYSICAL CHANGE

RECEIVED

JUL 1 1985

WELL TYPE: Oil ___ / Gas X / Liquid Injection ___ / Waste Disposal ___ /
(If "Gas," Production ___ / Underground Storage ___ / Deep ___ / Shallow X /)

LOCATION: Elevation: 748 Watershed Buzzard Branch of Trace Fork
District: Curry County Putnam Quadrangle Hamlin

COMPANY Three H. Gas Company
ADDRESS 2725 Main St- Hurricane, WV 25526
DESIGNATED AGENT Jennings Henderson
ADDRESS RFD #2 Hurricane, WV 25526
SURFACE OWNER Burell Beckett
ADDRESS RFD #2 - Hurricane, WV 25526
MINERAL RIGHTS OWNER Carl & Jennings Henderson
ADDRESS Hurricane, WV 25526
OIL AND GAS INSPECTOR FOR THIS WORK _____
ADDRESS _____
PERMIT ISSUED _____
DRILLING COMMENCED _____
DRILLING COMPLETED _____
IF APPLICABLE: PLUGGING OF DRY HOLE ON
CONTINUOUS PROGRESSION FROM DRILLING OR
REWORKING. VERBAL PERMISSION OBTAINED
ON _____

Casing & Tubing	Used in Drilling	Left in Well	Cement fill up Cu. ft.
Size 20-16 Cond.			
13-10"	40'	40'	
9 5/8			
8 5/8	320'		
7 OD	1748'		
5 1/2			
4 1/2			
3			
2	2238'	2238'	(Packer) (at 2013')
Liners used			

GEOLOGICAL TARGET FORMATION Berea Depth 2158 - 2193 feet
Depth of completed well 2238 feet Rotary ___ / Cable Tools X
Water strata depth: Fresh 458 feet; Salt 1152 feet
Coal seam depths: None Is coal being mined in the area? No

OPEN FLOW DATA

Producing formation Berea Pay zone depth 2162 feet
Gas: Initial open flow _____ Mcf/d Oil: Initial open flow _____ Bbl/d
Final open flow _____ Mcf/d Final open flow _____ Bbl/d
Time of open flow between initial and final tests _____ hours
Static rock pressure _____ psig (surface measurement) after _____ hours shut in
(If applicable due to multiple completion--)
Second producing formation _____ Pay zone depth _____ feet
Gas: Initial open flow _____ Mcf/d Oil: Initial open flow _____ Bbl/d
Final open flow _____ Mcf/d Oil: Final open flow _____ Bbl/d
Time of open flow between initial and final tests _____ hours
Static rock pressure _____ psig (surface measurement) after _____ hours shut in

10/06/2023

(Continue on reverse side)

DETAILS OF PERFORATED INTERVALS, FRACTURING OR STIMULATING, PHYSICAL CHANGE, ETC.

WELL LOG

FORMATION	COLOR	HARD OR SOFT	TOP FEET	BOTTOM FEET	REMARKS
					Including indication of all fresh and salt water, coal, oil and gas
Surface	Dark	Soft	0	21	
Clay	Red	Soft	21	40	
Sand Rock	Light	Firm	40	50	
Slate	Brown	Soft	50	315	
Lime	Grey	Hard	315	330	
Slate	Dark	Firm	330	445	
Sand	Grey	Hard	445	465	Fresh Water at 458
Slate	Dark	Firm	465	688	
Lime	Light	Gritty	688	750	
Slate-					
Shells	Dark	Firm	750	1035	
Gas Sand	Grey	Hard	1035	1045	
Slate	Dark	Soft	1045	1083	
Salt Sand	Grey	Hard	1083	1490	Salt Water at 1152
Slate	Light	Soft	1490	1500	
Maxton	Light	Hard	1500	1520	
Slate	Dark	Soft	1520	1540	
Little L.	Grey	Hard	1540	1568	
Pencil	Black	Soft	1568	1571	
Big Lime	White	Hard	1571	1731	
Slate	Dark	Soft	1731	1740	
Injun	Grey	Hard	1740	1748	
Shell	Dark	Hard	1748	2150	
Coffee	Black	Soft	2150	2158	
Berea	Grey	Firm	2158	2193	Gas at 2162
Pocket	Dark	Firm	2193	2238	

(Attach separate sheets as necessary)

Three H. Gas Company

Well Operator
C. A. Henderson

By: *C. A. Henderson*

10/06/2023

Date: 6-15-85

Note: Regulation 2.02(i) provides as follows:
"The term 'log' or 'well log' shall mean a systematic detailed geological record of all formations, including coal, encountered in the drilling of a well."

STATE OF WEST VIRGINIA
DEPARTMENT OF ENERGY
OIL AND GAS WELLS DIVISION

RECEIVED
AUG 20 1985

DIVISION OF OIL & GAS
DEPARTMENT OF ENERGY

INSPECTOR'S WELL REPORT

Permit No. 079-1135-P

Oil or Gas Well _____
(KIND)

Company Three H. Gas Co.
 Address _____
 Farm Burrell Beckett
 Well No. #1
 District Curry County Putnam
 Drilling commenced _____
 Drilling completed _____ Total depth _____
 Date shot _____ Depth of shot _____
 Initial open flow _____ /10ths Water in _____ Inch
 Open flow after tubing _____ /10ths Merc. in _____ Inch
 Volume _____ Cu. Ft.
 Rock pressure _____ lbs. _____ hrs.
 Oil _____ bbla., 1st 24 hrs.
 Fresh water _____ feet _____ feet
 Salt water _____ feet _____ feet

CASING AND TUBING	USED IN DRILLING	LEFT IN WELL	PACKERS
Size			
16			Kind of Packer _____
13			
10			Size of _____
8 1/4			
6 5/8			Depth set _____
5 3/16			
3			Perf. top _____
2			Perf. bottom _____
Liners Used			Perf. top _____
			Perf. bottom _____

CASING CEMENTED _____ SIZE _____ No. FT. _____ Date _____
 NAME OF SERVICE COMPANY _____
 COAL WAS ENCOUNTERED AT _____ FEET _____ INCHES
 _____ FEET _____ INCHES FEET _____ INCHES
 _____ FEET _____ INCHES FEET _____ INCHES

Drillers' Names Three H. Gas Plugging Unit

Remarks: Running 1" tubing in hole.

8-15-85
DATE

Carlos W. Havelley
10/06/2023
DISTRICT WELL INSPECTOR

IR-26

STATE OF WEST VIRGINIA
DEPARTMENT OF ENERGY
OIL AND GAS WELLS DIVISION

DEPARTMENT OF ENERGY
DIVISION OF OIL & GAS

INSPECTOR'S WELL REPORT

Permit No. _____

Oil or Gas Well _____
(KIND)

		CASING AND TUBING	USED IN DRILLING	LEFT IN WELL	PACKERS
Company _____		Size			Kind of Packer _____
Address _____		16			
Farm _____		13			
Well No. _____		10			Size of _____
District _____ County _____		8 1/4			
Drilling commenced _____		6 1/2			Depth set _____
Drilling completed _____ Total depth _____		5 3/16			
Date shot _____ Depth of shot _____		3			Perf. top _____
Initial open flow _____ /10ths Water in _____ Inch		2			Perf. bottom _____
Open flow after tubing _____ /10ths Merc. in _____ Inch		Liners Used			Perf. top _____
Volume _____ Cu. Ft.					Perf. bottom _____
Rock pressure _____ lbs. _____ hrs.		CASING CEMENTED _____ SIZE _____ No. FT. _____ Date _____			
Oil _____ bbla., 1st 24 hrs.		NAME OF SERVICE COMPANY _____			
Fresh water _____ feet _____ feet		COAL WAS ENCOUNTERED AT _____ FEET _____ INCHES			
Salt water _____ feet _____ feet		_____ FEET _____ INCHES _____ FEET _____ INCHES			
		_____ FEET _____ INCHES _____ FEET _____ INCHES			

Drillers' Names _____

Remarks: _____

10/06/2023

RECEIVED

JUL 1 1985



STATE OF WEST VIRGINIA OFFICE OF OIL AND GAS, DEPARTMENT OF MINES

1) Date: June 14, 1985
2) Operator's Well No. #1
3) API Well No. 47 - 79 - 1135-P
State County Permit

OIL & GAS DIVISION DEPT. OF MINES APPLICATION FOR A PERMIT TO PLUG AND ABANDON A WELL

4) WELL TYPE: A Oil Gas Gas Liquid injection Waste disposal
B (If "Gas", Production Underground storage Deep Shallow)
5) LOCATION: Elevation: 748 Watershed: Buzzard Branch of Trace Fork
District: Curry 2 County: Putnam Quadrangle: Hamlin 7 1/2 388
6) WELL OPERATOR Three H. Gas Company 7) DESIGNATED AGENT Jennings Henderson
Address: 2725 Main Street RFD #2
Hurricane, WV 25526 Hurricane, WV 25526
8) OIL & GAS INSPECTOR TO BE NOTIFIED 9) PLUGGING CONTRACTOR
Name: Carlos Hively Name: Three H. Gas Company
Address: Elkview W.Va. 2725 Main Street
965-6069 Hurricane, WV 25526

10) WORK ORDER: The work order for the manner of plugging this well is as follows:

Cement Plugs: No casing or tubing to be salvaged.
RIH with 1" Tubing
Well to be filled with cement through 1" Tubing
from above 2" x 6 5/8" packer, set at about 2013' to above
surface for monument use, showing company name, well number,
and date of abandonment.
Erect Monument of at least 6" casing extending
30" above ground level.

OFFICE USE ONLY

PLUGGING PERMIT

Permit number 47-079-1135-P

July 1 1985
Date

This permit covering the well operator and well location shown below is evidence of permission granted to plug in accordance with the pertinent legal requirements subject to the conditions contained herein and on the reverse hereof. Notification must be given to the District Oil and Gas Inspector 24 hours before actual permitted work has commenced.)

The permitted work is as described in the Notice and Application, plat, subject to any modifications and conditions on the reverse hereof.

Permit expires July 1, 1987 unless plugging is commenced prior to that date and prosecuted with due diligence.

Table with 5 columns: Bond, Agent, Plat, Casing, Fee. Values: SINGLE, MH, MH, MH, NF

Margaret J. Hass
Administrator, Office of Oil and Gas

NOTE: Keep one copy of this permit posted at the plugging location.

File

See the reverse side of the APPLICANT'S COPY for instructions to the well operator.

10/06/2023

OFFICE USE ONLY

PERMIT MODIFICATIONS AND CONDITIONS (IF ANY) TO THE PROPOSED PLUGGING

1. WELL TYPE: A Oil
 2. LOCATION: ...
 3. OPERATOR: ...
 4. ADDRESS: ...
 5. PLUGGING CONTRACTOR: ...
 6. DESIGNATED AGENT: ...

WORK ORDER: The work order for the nature of plugging this well is as follows:
 No casing or tubing to be salvaged.
 Well to be filled with cement
 from above 2" x 6" packer, set at about 201' to above
 surface for monument use, showing company name, well number,
 and date of abandonment.

OFFICE USE ONLY

This part of Form IV-4(b) is to record the dates of certain occurrences and any follow-up inspections.

	Date	Follow-up inspection(s)	Date(s)
Application received			
Plugging started		" "	
Plugging completed		" "	
Well Record received		" "	

OTHER INSPECTIONS

Reason: _____
 Reason: _____

[Handwritten Signature]
 Administrator, Office of Oil and Gas

Since 10/4/2023



1) Date: June 15, 19 85
2) Operator's Well No. _____
3) API Well No. 47 - 079 - 1135-P
State County Permit

STATE OF WEST VIRGINIA
OFFICE OF OIL AND GAS, DEPARTMENT OF MINES
NOTICE OF APPLICATION TO PLUG AND ABANDON A WELL

4) SURFACE OWNER(S) OF RECORD TO BE SERVED

- (i) Name Burrell Beckett & Naomi Beckett,
Address RFD #2
Hurricane, WV 25526
- (ii) Name _____
Address _____
- (iii) Name _____
Address _____

5(i) COAL OPERATOR None
Address _____

5(ii) COAL OWNER(S) WITH DECLARATION ON RECORD:
Name None
Address _____

Name None
Address _____

5(iii) COAL LESSEE WITH DECLARATION ON RECORD:
Name None
Address _____

TO THE PERSON(S) NAMED ABOVE: You should have received this Form and the following documents:

- (1) The Application to Plug and Abandon a Well on Form IV-4(B), which sets out the parties involved in the work, and describes the well and its location and the plugging work order; and
- (2) The plat (surveyor's map) showing the well location on Form IV-6.

THE REASON YOU RECEIVED THESE DOCUMENTS IS THAT YOU HAVE RIGHTS REGARDING THE APPLICATION WHICH ARE SUMMARIZED IN THE "INSTRUCTIONS" ON THE REVERSE SIDE OF THE COPY OF THE APPLICATION (FORM IV-4(B)) DESIGNATED FOR YOU. HOWEVER, YOU ARE NOT REQUIRED TO TAKE ANY ACTION AT ALL.


Take notice that under Chapter 22 of the West Virginia Code, the undersigned well operator proposes to file or has filed this Notice and Application and accompanying documents for a Permit to plug and abandon a well with the Administrator of the Office of Oil and Gas, West Virginia Department of Mines, with respect to the well at the location described on the attached Application and depicted on the attached Form IV-6. Copies of this Notice, the Application, and the plat have been mailed by registered or certified mail or delivered by hand to the person(s) named above (or by publication in certain circumstances) on or before the day of mailing or delivery to the Administrator.

The truth of the information on the Notice and Application is verified and sworn to and the Notice is signed on behalf of the Well Operator in my County and State by

C. A. Henderson

this 13th day of June, 19 85.
My commission expires August 30, 19 94.

Dana L. Walters
Notary Public, _____ County,
State of West Virginia




WELL OPERATOR Three H. Gas Company

By C. A. Henderson
Its Partner

Address 2725 Main Street
Hurricane, WV 25526

Telephone 562-9661



OIL & GAS DIV
DEPT. OF MINES

10/06/2023

I N S T R U C T I O N S T O A P P L I C A N T


CONCERNING THE LINE ITEMS:

- 1) Date of Notice.
- 2) Your well name and number.
- 3) To be filled out by the Office of Oil & Gas.
- 4) & 5) Use separate sheet if necessary.
- 4) Surface owner(s) of record to be served with Notice and Application. However, see also Code § 22-4-1m(b) if "more than three tenants in common or other co-owners of interest described in subsection (a) of this section hold interests in such lands".
- 5(i) "Coal Operator" means any person, firm, partnership, partnership association or corporation that proposes to or does operate a coal mine.
- 5(ii, iii) See Code § 22-4-20.

CONCERNING THE REQUIRED COPIES FOR FILING AND SERVICE:

Filing. Code § 22-4-1k and Regulation 7.02 provide that the original and two copies of the Application must be filed with the Administrator, accompanied by (i) an original and four copies of the Notice, (ii) an original and four copies of a plat in the form prescribed by Regulation 11, and (iii) a bond in one of the forms prescribed by Regulation 12, or in lieu thereof the other security allowed by Code § 22-4-9.

Service. In addition, service must be made on the surface owner(s) and the person(s) with an interest in the coal. See Code §§ 22-4-1m and 22-4-9.



RECEIVED
SEP 30 1985

DIVISION OF OIL & GAS
DEPT. OF ENERGY

AFFIDAVIT OF PLUGGING AND FILLING WELL

AFFIDAVIT SHOULD BE MADE IN TRIPLICATE, one copy mailed to the Department, one copy to be retained by the Well Operator and the third copy (and extra copies if required) should be mailed to each coal operator at their respective addresses.

None	Three H. Gas Company
Coal Operator or Owner	Name of Well Operator
None	2725 Main St- Hurricane, WV 25526
Address	Complete Address
None	9-23 19 85
Coal Operator or Owner	WELL AND LOCATION
None	Curry District
Address	Putnam County
Henderson Heirs % Jennings Henderson	WELL NO. 1 (One)
Lease or Property Owner	Burrell & Naomi Beckett Farm
RFD #2 Hurricane, WV 25526	Jerry W. Holcomb
Address	

STATE INSPECTOR SUPERVISING PLUGGING

AFFIDAVIT

STATE OF WEST VIRGINIA,
County of Putnam

ss:

Jennings Henderson and C. A. Henderson
being first duly sworn according to law depose and say that they are experienced in the work of plugging and filling oil and gas wells and were employed by Three H. Gas Company, well operator, and participated in the work of plugging and filling the above well, that said work was commenced on the 11 day of September, 19 85, and that the well was plugged and filled in the following manner:

Sand or Zone Record Formation	Filling Material	Plugs Used Size & Kind	Casing	
			CSG PULLED	CSG LEFT IN
From through Berea Sand to Surface	Cement through 1" tubing by Nowsco Well Service from 2238' or Berea to Surface	All Cement Filled		2"
Coal Seams				
(Name) None		6 5/8" I. D. well casing erected, showing company name, well number and date abandoned, extending 30" above surface.		
(Name) "				
(Name) "				
(Name) "				

and that the work of plugging and filling said well was completed on the 11 day of September, 19 85.

And further deponents saith not.

Jennings Henderson
C. A. Henderson 10/06/2023

Sworn to and subscribed before me this 26 day of SEPTEMBER, 19 85.

Joe Reynolds
Notary Public

My commission expires:
MARCH 20, 1991

Permit No. 79-1135

FBI 1155

RECEIVED

SEP 30 1953

DEPT. OF ENERGY
DIVISION OF OIL & GAS

Faded header text, possibly containing recipient and sender information.

Faded body text, likely the main message or report content.

Faded body text, likely the main message or report content.

Faded body text, likely the main message or report content.

Faded body text, likely the main message or report content.

Faded body text, likely the main message or report content.

10/06/2023

PP-1132

INSPECTOR'S PERMIT SUMMARY FORM

WELL TYPE Gas
ELEVATION 748'
DISTRICT Curry
QUADRANGLE Hamlin
COUNTY Putnam

API# 47-079-1135-P
OPERATOR 3-H Gas Co.
TELEPHONE _____
FARM Burrell Beckett
WELL # 3-H Gas #1

SURFACE OWNER _____ COMMENTS _____ TELEPHONE _____
TARGET FORMATION _____ DATE APPLICATION RECEIVED _____

DATE STARTED _____
LOCATION _____ NOTIFIED _____ DRILLING COMMENCED _____

RECEIVED
DEPARTMENT OF ENERGY
OIL AND GAS

WATER DEPTHS _____, _____, _____, _____
COAL DEPTHS _____, _____, _____, _____

JAN 8 1986

CASING

Ran _____ feet of _____ "pipe on _____ with _____ fill up
Ran _____ feet of _____ "pipe on _____ with _____ fill up
Ran _____ feet of _____ "pipe on _____ with _____ fill up
Ran _____ feet of _____ "pipe on _____ with _____ fill up

TD _____ feet on _____

PLUGGING

Type	From	To	Pipe Removed
<u>Cement</u>	<u>1250'</u>	<u>Surface</u>	<u>0</u>

Pit Discharge date: NO PIT Type _____

Field analysis ph _____ fe _____ cl _____

Well Record received _____

Date Released 1/3/86

Carlos Hively
Inspector's signature

10/06/2023

API# 47 079-1135D

LIST ALL VISITS FOR THIS PERMIT

	DATE	TIME	PURPOSE	COMMENTS
1	8/15/85		Inspection	Running tubing
2	9/12/85		Inspection	Setting cement plug
3				
4				
5				
6				
7				
8				
9				
10				
11				
12				
13				
14				
15				
16				
17				
18				
19				
20				

Notes

Nowco set Cement Plug from 1250'
to surface using 460 SKS. Neat Cement.



STATE OF WEST VIRGINIA
DEPARTMENT OF ENERGY
DIVISION OF OIL AND GAS
1615 Washington Street, East
Charleston, West Virginia 25311
Telephone: 348-3500

John Johnston
Director

ARCH A. MOORE, JR.
Governor

January 16, 1986

Three H. Gas Company
2725 Main Street
Hurricane, West Virginia 25526

In Re: Permit No: 47-079-1135-p
Farm: Burrell Beckett
Well NO: 1
District: Curry
County: Putnam
Issued: 7-01-85

Gentlemen:

The FINAL INSPECTION REPORT for the above captioned well has been received in this office. ONLY the Column checked below applies:

 The well designated by the above captioned permit number has been released under your Blanket Bond.

XXXX Please return the enclosed cancelled single bond which covered the well designated by the above captioned permit number to the surety company that executed said bond in your behalf, in order that they may give you credit on their records.

 Your well record was received and reclamation requirements approved. In accordance with Chapter 22B, Article 1, Section 26, the above captioned well will remain under bond coverage for life of the well.

 PERMIT CANCELLED - NEVER DRILLED

Respectively,

Theodore M. Streit
Deputy Director--Inspection & Enforcement

TMS/nw

10/06/2023



1) Date: June 14, 19 85
2) Operator's Well No. #1
3) API Well No. 47 - 79 -
State County Permit

STATE OF WEST VIRGINIA
OFFICE OF OIL AND GAS, DEPARTMENT OF MINES

APPLICATION FOR A PERMIT TO PLUG AND ABANDON A WELL

- 4) WELL TYPE: A Oil _____ / Gas Gas / Liquid injection _____ / Waste disposal _____ /
B (If "Gas", Production _____ / Underground storage) _____ / Deep _____ / Shallow _____ /)
- 5) LOCATION: Elevation: 748 / Watershed: Buzzard Branch of Trace Fork
District: Curry / County: Putnam / Quadrangle: Hamlin 7 1/2
- 6) WELL OPERATOR: Three H. Gas Company / 7) DESIGNATED AGENT: Jennings Henderson
Address: 2725 Main Street / Address: RFD #2
Hurricane, WV 25526 / Hurricane, WV 25526
- 8) OIL & GAS INSPECTOR TO BE NOTIFIED: Name: C. Hively / 9) PLUGGING CONTRACTOR: Name: Three H. Gas Company
Address: E. K. W. K. / Address: 2725 Main Street
765-6069 / Hurricane, WV 25526

WORK ORDER: The work order for the manner of plugging this well is as follows:

NO casing or tubing to be salvaged.
Well to be filled with cement
from above 2" x 6 5/8" packer, set at about 2013' to above
surface for monument use, showing company name, well number,
and date of abandonment.

Erect monument at least 6" diameter

See my notes *H. Hively*

**INSTRUCTION TO COAL OPERATORS
OWNERS AND LESSEE**

The well operator named on the obverse side of IV-4(b) is about to abandon the well described in the enclosed materials and will commence the work of plugging and abandoning said well on the date the inspector is notified (which date shall not be less than five days after the day on which this notice and application so mailed is received, or in due course should be received by the Department of Mines, Office Oil & Gas).

This notice and application is given to you in order that your respective representatives may be present at the plugging and filling of said well. You are further notified that whether you are represented or not represented the operator will proceed to plug and fill said well in the manner required by Section 10, Article 4, Chapter 22 of the Code and given in detail on obverse side of this application.

NOTE: If you wish this well to be plugged according to 22-4-10(d) then as per Regulation 17:05 you must complete and return to this office on IV-16 "Request by Coal Operator, Owner, or lessee for plugging under Code 22-4-10(d)" prior to the issuance of this plugging permit.

1) Date: June 14, 19 85
2) Operator's Well No. #1
3) API Well No. 47 - 79 -
State County Permit



RECEIVED

JUN 27 1985

STATE OF WEST VIRGINIA
OFFICE OF OIL AND GAS, DEPARTMENT OF MINES

OIL & GAS DIVISION
DEPT. OF MINES
APPLICATION FOR A PERMIT TO PLUG AND ABANDON A WELL

4) WELL TYPE: A Oil _____ / Gas Gas / Liquid injection _____ / Waste disposal _____ /
B (If "Gas", Production _____ / Underground storage) _____ / Deep _____ / Shallow _____ /)

5) LOCATION: Elevation: 745 / Watershed: Suzzard Branch of Trace Fork
District: Curry / County: Putnam / Quadrangle: Howlin 7/4

6) WELL OPERATOR Three H. Gas Company / 7) DESIGNATED AGENT Jennings Henderson
Address: 2725 Main Street / Address: RPD #2
Hurricane, WV 25526 / Hurricane, WV 25526

8) OIL & GAS INSPECTOR TO BE NOTIFIED / 9) PLUGGING CONTRACTOR
Name: Carlos Hively / Name: Three H. Gas Company
Address: EIKview W.Va. / Address: 2725 Main Street
765-6069 / Hurricane, WV 25526

10) WORK ORDER: The work order for the manner of plugging this well is as follows:

No casing or tubing to be salvaged.
RIH with 1" Tubing
Well to be filled with cement through 1" Tubing
from above 2"x 6 5/8" packer, set at about 2013' to above
surface for monument use, showing company name, well number,
and date of abandonment.

Erect monument at least 6" above ground level.

RECEIVED
JUL 1 1985

The law requires a comment period for surface owners. However, the permit can be issued in less than five days from the filing of the Application to plug and abandon a well if the surface owner(s) of record sign(s) the following "Voluntary Statement of No Objection" on a facsimile of this surface owner's copy of the Application.

VOLUNTARY STATEMENT OF NO OBJECTION

I hereby state that I have read the instructions to surface owners on the reverse side of this Application for a Permit to Plug and Abandon a Well, and that I have received copies of (1) a Notice of Application for a Well Work Permit on Form IV-4(A), (2) an Application for a Well Work Permit on Form IV-4(B), and (3) a survey plat on Form IV-6, all for proposed well plugging work on my surface land as described therein.

I further state that I have no objection to the planned plugging described in these materials, and I have no objection to a plugging permit being issued based on those materials.

(For execution by corporation, partnership, etc.)

(For execution by natural persons)

NAME: Three H. Gas Company

Bunil C Beckett / Date: 6-25-85
(Signature)

By [Signature]

Naomi M Beckett / Date: 6-25-85
(Signature)

Its Partner Date: 6-25-85

**INSTRUCTIONS TO SURFACE OWNERS
AND
EXPLANATION OF METHODS AND TIME LIMITS TO COMMENT
ON WELL PLUGGING PERMIT**

The well operator named in the Notice and this Application and the attached materials is applying for a permit from the State to do oil or gas well plugging. You are being served with these materials because surface owners have the right to file comments before the permit is issued. (**NOTE:** If the surface tract is owned by more than three persons, in multiple heirship for example, then these materials were served on you because your name appeared on the Sheriff's tax ticket on the land or because you actually occupy the surface tract. In either case, you may be the only owner who will actually receive these materials.) See Chapter 22, Article 4 of the W. Va. Code. Permits are valid for 24 months.

If you do not own any interest in the surface tract, please forward these materials to the true owner immediately if you know who it is. Also, please notify the well operator named in the materials and the Administrator of the Office of Oil and Gas in the West Virginia Department of Mines immediately.

NOTE: You are not required to file any comment at all.

Where to file comments and obtain additional information:

Administrator of the Office of Oil and Gas
West Virginia Department of Mines
1615 Washington Street East
Charleston, West Virginia 25311
(304) 348-2057

Who may file comments? If you wish to file comments, you must be an owner of record of (1) an interest in the surface tract on which the well already is or is about to be located, or (2) an interest in any other surface tract under the same oil or gas lease which will be utilized for roads or other land disturbances.

Time limits for comments. The law requires these materials to be delivered on or before the date the operator files his Application. You have **FIVE (5) DAYS** after the filing date to file your comments as provided in **Methods for Filing Comments** below. You may call the Administrator's office at the above telephone number to be sure of the date. However, if you have been contacted by the well operator, and if you have signed a "voluntary statement of no objection" to any of the planned work described in these materials, then the permit may be issued at any time.

Comments must be in writing. Your comments must include your name, address and telephone number, the well operator's name and well number, and the approximate location of the proposed well site including district and county from the application. You may add other documents, such as sketches, maps or photographs to support your comments.

Methods for filing comments. Comments must be filed in person or received in the mail at the Administrator's office by the time stated above. Check with your postmaster to ensure adequate delivery time or to arrange special expedited handling.

The Administrator for Oil and Gas has the power to deny or condition a well work permit based on your comments on the following grounds:
"The proposed well work will constitute a hazard to the safety of persons; or.....
"Damage would occur to publicly owned lands or resources; or.....
"The proposed well work fails to protect fresh water sources or supplies."

If you want a copy of the permit as it is finally issued, or a copy of the order denying the permit, you should request a copy from the Administrator.

List of Water Testing Laboratories. The Administrator maintains a list of water testing laboratories which you can hire to test your water to establish water quality prior to and after drilling. Contact the Administrator's office or an Oil and Gas Inspector to obtain a copy of the list.

IV-27
9-83

OP 21895



RECEIVED
MAY 16 1985

STATE OF WEST VIRGINIA
DEPARTMENT OF MINES

Date: 5-7-85
Well No: _____
API NO: 47-UNKNOWN
State County Permit
079-0000

Oil and Gas Division
DEPT. OF MINES
NOTICE OF VIOLATION

WELL TYPE: Oil ___ / Gas K Liquid Injection ___ / Waste Disposal ___ /
Of "Gas" - Production ___ / Storage ___ / Deep ___ / Shallow X /
LOCATION: Elevation: _____ Watershed: BUZZARD CREEK
District: _____ County: PUTNAM Quadrangle: _____
WELL OPERATOR HENDERSON GAS CO. DESIGNATED AGENT _____
Address RT 34 Box 247 Address _____
Hurricane, W.V. 25526

The above well is being posted this ___ day of _____, 19___, for a
violation of Code 22-4-7 and/or Regulation _____, set forth in detail as follows:
(USE REVERSE SIDE OF THIS NOTICE IF NECESSARY)

*WELL ABANDONMENT
NO DESIGNATED AGENT & NO PLAT ON RECORD*

*TO ABATE: APPLY FOR PLUGGING PERMIT W/OFFICE OF OIL
& GAS & PLUG WELL.*

A copy of this notice has been posted at the well site and sent by certified or registered mail to the indicated well operator or his designated agent.

You are hereby granted until 5-17, 1985, to abate this violation.

Failure to abate the violation may result in action by the Department under Code 22-4-17 or Code 22-4-18.

RT 34 South



Carlos W. Hinely
Oil and Gas Inspector

Address 223 Pinch Ridge Rd.
Elkview, W.V. 25021

Telephone: 965-6069 10/06/2023



RECEIVED
MAY 16 2023

IV-27
8-83

212

STATE OF WEST VIRGINIA
DEPARTMENT OF MINES

OIL & GAS DIVISION
DEPT. OF MINES

NOTICE OF VIOLATION

Date: 5-15-23
Well No.:
API No.: 41-100000
State County Permit: 1000

WELL TYPE: Oil Gas Liquid Injection Waste Disposal
OF "Gas" - Production Storage Deep Shallow
LOCATION: Elevation: _____
District: _____
County: _____
Quadrangle: _____
WELL OPERATOR: _____
Address: _____

The above well is being posted this _____ day of _____ for a violation of Code 22-4-17 and/or Regulation _____ set forth in detail as follows:
(USE REVERSE SIDE OF THIS NOTICE IF NECESSARY)

REMANDMENT
No. _____

To Register: Apply for operating permit w/office of Oil & Gas

A copy of this notice has been posted at the well site and sent by certified registered mail to the indicated well operator or his designated agent. You are hereby granted until _____ 12:00 to abate this violation. Failure to abate the violation may result in action by the Department under Code 22-4-17 or Code 22-4-18.

Oil and Gas Inspector
Address: _____
Telephone: _____

10/06/2023

RECEIVED
DEPARTMENT OF ENERGY
OIL AND GAS



JAN 8 1986

Date: 1/3/86
Operator's _____
Well Number #1
API Well No.: 47 - 079 - 1135-P
State County Permit _____
Violation No.: V850512

STATE OF WEST VIRGINIA
DEPARTMENT OF ENERGY, OIL AND GAS DIVISION

NOTICE OF ABATEMENT

WELL TYPE: Oil ___ / Gas / Liquid Injection ___ / Waste disposal ___ /
Underground
If "Gas"- production ___ / Storage ___ / Deep ___ / Shallow
LOCATION: Elevation: _____ Watershed: Buzzard Creek
District: Curry County: Putnam Quadrangle: Hamlin
WELL OPERATOR: Three H. Gas Co. DESIGNATED AGENT: Jennings Henderson
Address: 2725 main street Address: RFD #2
Hurricane, W.V. 25526 Hurricane, W.V. -
25526

Notice is hereby given that the undersigned authorized oil and gas inspector made a special inspection of the above named well on 1/3 19 86.
The violation of Code § 22-4-7 heretofore found to exist on 5/7/85.
19 85 by Form VI-27, "Notice of Violation" ___ / Form VI-28, "Imminent Danger Order"
___ / of that date had been totally abated. If the abated violation was found by an
Imminent Danger Order requiring operations to cease, such requirement is hereby rescinded,
and the well operator is hereby notified that he may resume operations.

COMMENTS

A copy of this notice has been posted at the well site and sent by certified or registered mail to the indicated well operator or his designated agent.

Carlos Hiney
Oil and Gas Inspector

Address _____

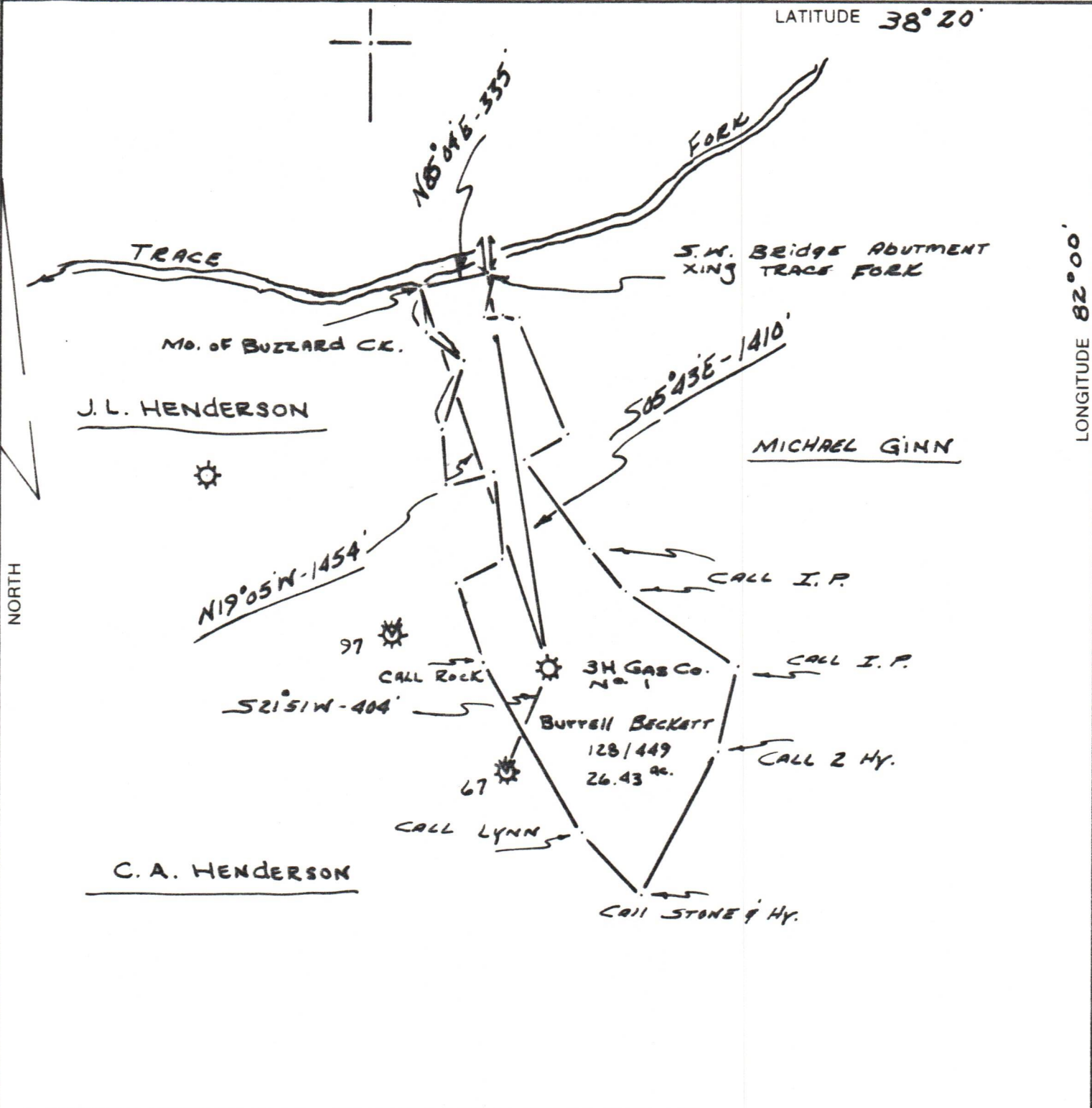
Telephone 965-6069

MN 2-1-85

10,400'

LATITUDE 38° 20'

LONGITUDE 82° 28'



(+) DENOTES LOCATION OF WELL ON UNITED STATES TOPOGRAPHIC MAPS

FILE NO. _____
 DRAWING NO. _____
 SCALE 1" = 500'
 MINIMUM DEGREE OF ACCURACY 1:200
 PROVEN SOURCE OF ELEVATION USGS B.M. 629
1250' ± NO. OF WELL

I THE UNDERSIGNED, HEREBY CERTIFY THAT THIS PLAT IS CORRECT TO THE BEST OF MY KNOWLEDGE AND BELIEF AND SHOWS ALL THE INFORMATION REQUIRED BY LAW AND THE REGULATIONS ISSUED AND PRESCRIBED BY THE DEPARTMENT OF MINES

(SIGNED) Carl E. Miller
 R.P.E. _____ L.L.S. 647

PLACE SEAL HERE

STATE OF WEST VIRGINIA
 DEPARTMENT OF MINES
 OIL AND GAS DIVISION



DATE JUNE 1, 1985
 OPERATOR'S WELL NO. 3H GAS CO. No. 1
 API WELL NO. _____

WELL TYPE: OIL ___ GAS LIQUID INJECTION ___ WASTE DISPOSAL ___
 (IF "GAS,") PRODUCTION STORAGE ___ DEEP ___ SHALLOW

LOCATION: ELEVATION 748' WATER SHED BUZZARD CREEK
 DISTRICT CURRY COUNTY PUTNAM

QUADRANGLE HAMLIN 7 1/2
 SURFACE OWNER BURRELL BECKETT ACREAGE 26.43

OIL & GAS ROYALTY OWNER CARL E. JENNINGS HENDERSON LEASE ACREAGE 26.43 10/06/2023

PROPOSED WORK: DRILL ___ CONVERT ___ DRILL DEEPER ___ REDRILL ___ FRACTURE OR STIMULATE ___ PLUG OFF OLD FORMATION ___ PERFORATE NEW FORMATION ___ OTHER PHYSICAL CHANGE IN WELL (SPECIFY) _____

PLUG AND ABANDON CLEAN OUT AND REPLUG ___
 TARGET FORMATION BEREA ESTIMATED DEPTH 2238'

WELL OPERATOR 3H GAS COMPANY DESIGNATED AGENT JENNINGS HENDERSON
 ADDRESS RT. 2 HURRICANE, W.V. 25526 ADDRESS RT. 2 HURRICANE, W.V. 25526

FORM IV-6 (8-78) H.T. HALL

COUNTY NAME PERMIT