



west virginia department of environmental protection

Office of Oil and Gas
601 57th Street, S.E.
Charleston, WV 25304
(304) 926-0450
fax: (304) 926-0452

Harold D. Ward, Cabinet Secretary
www.dep.wv.gov

Wednesday, August 13, 2025
WELL WORK PLUGGING PERMIT
Vertical Plugging

TEAVEE OIL & GAS, INC.
112 BROOKS STREET

CHARLESTON, WV 253010000

Re: Permit approval for ONA MADDOX
47-079-01186-00-00

This well work permit is evidence of permission granted to perform the specified well work at the location described on the attached pages and located on the attached plat, subject to the provisions of Chapter 22 of the West Virginia Code of 1931, as amended, and all rules and regulations promulgated thereunder, and to any additional specific conditions and provisions outlined in the pages attached hereto. Notification shall be given by the operator to the Oil and Gas Inspector at least 24 hours prior to the construction of roads, locations, and/or pits for any permitted work. In addition, the well operator shall notify the same inspector 24 hours before any actual well work is commenced and prior to running and cementing casing. Spills or emergency discharges must be promptly reported by the operator to 1-800-642-3074 and to the Oil and Gas Inspector.

Upon completion of the plugging well work, the above named operator will reclaim the site according to the provisions of WV Code 22-6-30. Please be advised that form WR-38, Affidavit of Plugging and Filling Well, is to be submitted to this office within 90 days of completion of permitted well work, as should form WR-34 Discharge Monitoring Report within 30 days of discharge of pits, if applicable. Failure to abide by all statutory and regulatory provisions governing all duties and operations hereunder may result in suspension or revocation of this permit and, in addition, may result in civil and/or criminal penalties being imposed upon the operators.

Per 35 CSR 4-5.2.g this permit will expire in two (2) years from the issue date unless permitted well work is commenced. If there are any questions, please feel free to contact me at (304) 926- 0450.

James A. Martin
Chief

A handwritten signature in blue ink, appearing to read 'James A. Martin', is written over a blue circular stamp.

Operator's Well Number: ONA MADDOX
Farm Name: TAYLOR, ROBERT
U.S. WELL NUMBER: 47-079-01186-00-00
Vertical Plugging
Date Issued: 8/13/2025

PERMIT CONDITIONS

West Virginia Code §22-6-11 allows the Office of Oil and Gas to place specific conditions upon this permit. Permit conditions have the same effect as law. Failure to adhere to the specified permit conditions may result in enforcement action.

CONDITIONS

1. All pits must be lined with a minimum of 20 mil thickness synthetic liner.
2. In the event of an accident or explosion causing loss of life or serious personal injury in or about the well or while working on the well, the well operator or its contractor shall give notice, stating the particulars of the accident or explosion, to the oil and gas inspector and the Chief within twenty-four (24) hours.
3. Well work activities shall not constitute a hazard to the safety of persons.
4. Notification shall be given by the operator to the Oil and Gas Inspector at least 24 hours prior to the construction of roads, locations and/or pits for any permitted work. In addition, the well operator shall notify the same inspector 24 hours before any actual well work is commenced and prior to running and cementing casing.

1) Date 06/12, 20 25
2) Operator's
Well No. Ona Maddox
3) API Well No. 47-079 -01186-P

STATE OF WEST VIRGINIA
DEPARTMENT OF ENVIRONMENTAL PROTECTION
OFFICE OF OIL AND GAS

APPLICATION FOR A PERMIT TO PLUG AND ABANDON

4) Well Type: Oil / Gas XXX / Liquid injection / Waste disposal /
(If "Gas, Production XXX or Underground storage) Deep / Shallow XXX

5) Location: Elevation 666.1 Watershed Scary Creek
District Scott District County Putnam Quadrangle Saint Albans WV

6) Well Operator Teavee Oil & Gas, Inc. 7) Designated Agent Duane K. Bowers
Address 112 Brooks Street Address P. O. Box 27
Charleston, WV 25301 Winfield, WV 25213

8) Oil and Gas Inspector to be notified 9) Plugging Contractor
Name Joseph Taylor Name Rick Duckworth
Address 122 Bath Road Address 181 Sugar Camp Road
Charleston, WV 25312 Gassaway, WV 26624

10) Work Order: The work order for the manner of plugging this well is as follows:

- a. Call Inspector and notify of moving on location 24 hours in advance.
- b. Move equipment to well site and rig up
- c. Pull and or cut 2-3/8 inch tubing set cement plug at 1580-1405 ft. RTIH tag plug
- d. Pull all 2-3/8 inch tubing to surface
- e. Pull or find free point or rip holes @ 850 feet and or cut 6-5/8 inch casing at free point
- f. RTIH to casing cut pump 100 ft. cement plug at casing cut RTIH tag plug
- g. PTOH and pull 6-5/8 inch casing to 600 feet
- h. RTIH to 900 feet set pump 100 ft. cement plug across Salt Sand water 900-800 ft. RTIH tag plug
- i. PTOH and pull remaining 6-5/8 inch casing to surface
- j. RTIH and pump 100 ft. cement plug at MSL elevation 600-500 ft. RTIH tag plug
- k. Pull, rip holes and or cut any 8-5/8 inch casing, if unable to pull rip hole @ 120 and 60 feet
- l. RTIH to 180 feet pump top hole plug 180-0
- m. Set 7 inch x 30 inch monument with API number welded on steel plate
- n. Rig down and move all equipment off location, reclaim location and road

NOTE: RTIH = run tubing in hole
PTOH = pull tubing out of hole
MSL = mean sea level


RECEIVED
Office of Oil and Gas

JUL 24 2025

WV Department of
Environmental Protection

Notification must be given to the district oil and gas inspector 24 hours before permitted work can commence.


Work order approved by inspector



Date

7-9-25

08/15/2025



TEAVEE OIL & GAS, INC.

DRILLING, PRODUCTION,
STORAGE, WELL SERVICING

P. O. BOX 27
WINFIELD, W. VA. 25213
(304) 586-9699
FAX 586-9467

CORPORATE OFFICES

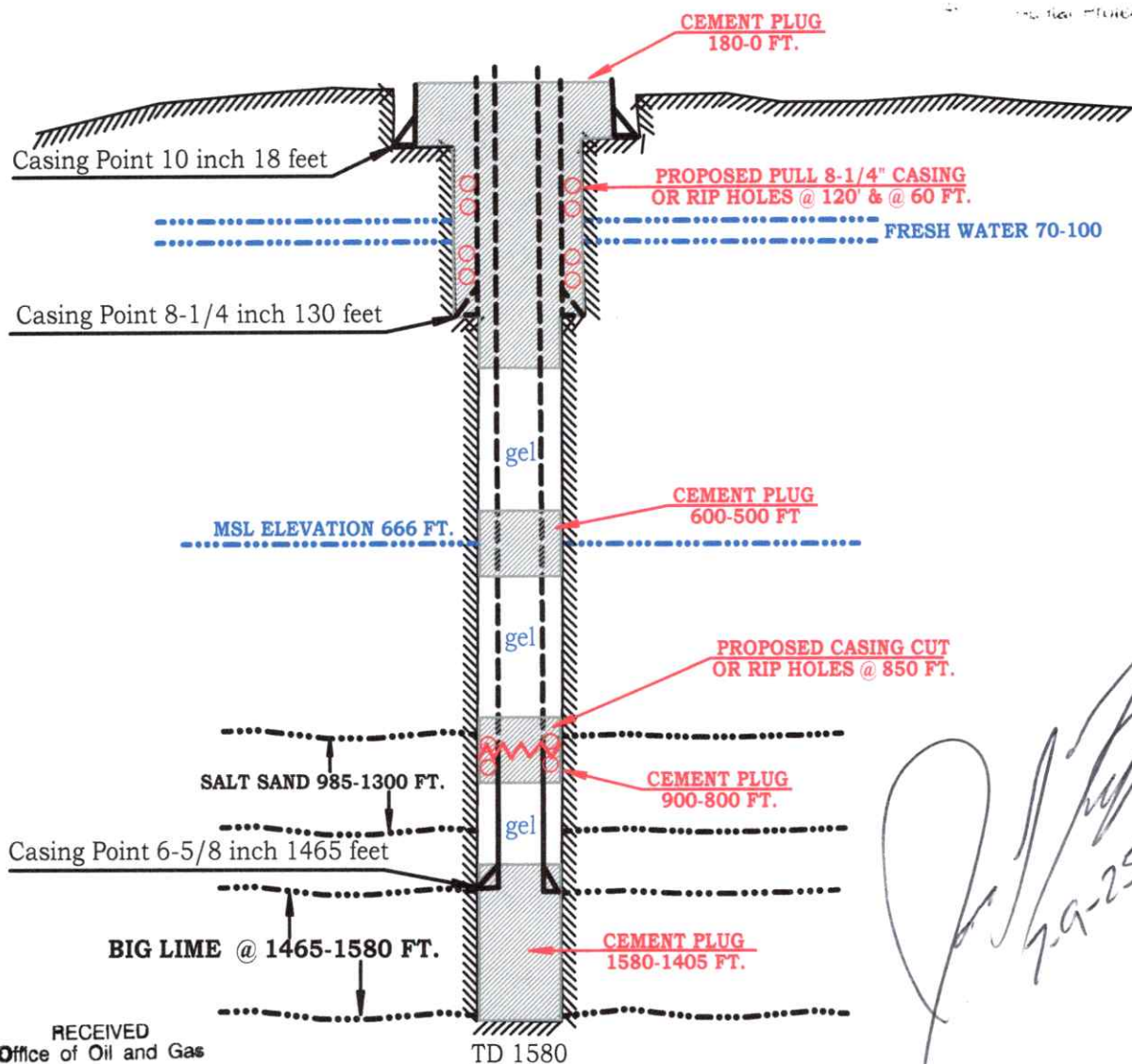
112 BROOKS STREET
CHARLESTON, W. VA. 25301
(304) 342-2125
FAX 342-6752

WELL SCHEMATIC

47-079-01186 ONA MADDOX
SCOTT DISTRICT
PUTNAM COUNTY WV

RECEIVED
Office of Oil and Gas

JUL 24 2025



RECEIVED
Office of Oil and Gas

JUL 24 2025

WV Department of
Environmental Protection

[Handwritten signature]
7-9-25

08/15/2025

Serial 5 PNG#5
M. Sq. _____

WELL RECORD

Lease -
Farm - Ona Maddox
Acres -
District - Scott
County - Putnam
State - W. Va.
Well No - 1
Made By -
Measurements By -
Witness -

Rig Built -
Drilled by -
Commenced - Oct. 13, 1928
Completed - Nov. 14, 1928.
Drillers Employed -

Tool Dressers -

OWNER: PUTNAM NATURAL GAS COMPANY

Elevation - 661'

Surface	00	20	20
Slate	20	70	50
Fresh Water	70	100	30
Slate	100	175	75
Red Rock	175	225	50
Sand	225	300	75
Slate	300	400	100
Sand	400	450	50
Slate	450	500	50
Little Dunkard	500	525	25
Slate	525	650	125
Big Dunkard	650	700	50
Slate & Shells	700	985	285
Gas Sand	985	1015	30
Slate	1015	1030	15
Salt Sand	1030	1300	270
Slate & Shells	1300	1455	155
Pencil Cave	1455	1465	10
Big Lime	1465	1580	115
			1580'

RECEIVED
Office of Oil and Gas

JUL 24 2025

WV Department of
Environmental Protection

CASING USED.

18' 10")
130' 8-1/4")
1465' 8-5/8") All Left In Well.
1580' 2")

Volume 1-1/4 Million.
Gas at 1574'

[Signature]
7-9-25

08/15/2025

WW-4A
Revised 6-07

1) Date: 06/12/2025
2) Operator's Well Number
Ona Maddox
3) API Well No.: 47 - 079 - 01186-P

STATE OF WEST VIRGINIA
DEPARTMENT OF ENVIRONMENTAL PROTECTION, OFFICE OF OIL AND GAS
NOTICE OF APPLICATION TO PLUG AND ABANDON A WELL

4) Surface Owner(s) to be served: (a) Name <u>Bobby J. Taylor</u> Address <u>408 Poplar Drive</u> <u>Scott Depot, WV 25560</u> (b) Name _____ Address _____ (c) Name _____ Address _____	5) (a) Coal Operator Name <u>N/A</u> Address _____ (b) Coal Owner(s) with Declaration Name <u>N/A</u> Address _____ (c) Coal Lessee with Declaration Name <u>N/A</u> Address _____
---	--

6) Inspector Joseph Taylor
Address 122 Bath Road
Charleston, WV 25312
Telephone 304-380-7469

RECEIVED
Office of Oil and Gas
JUL 24 2025
WV Department of
Environmental Protection

TO THE PERSONS NAMED ABOVE: You should have received this Form and the following documents:

- (1) The application to Plug and Abandon a Well on Form WW-4B, which sets out the parties involved in the work and describes the well its and the plugging work order; and
- (2) The plat (surveyor's map) showing the well location on Form WW-6.

The reason you received these documents is that you have rights regarding the application which are summarized in the instructions on the reverses side. However, you are not required to take any action at all.


Take notice that under Chapter 22-6 of the West Virginia Code, the undersigned well operator proposes to file or has filed this Notice and Application and accompanying documents for a permit to plug and abandon a well with the Chief of the Office of Oil and Gas, West Virginia Department of Environmental Protection, with respect to the well at the location described on the attached Application and depicted on the attached Form WW-6. Copies of this Notice, the Application, and the plat have been mailed by registered or certified mail or delivered by hand to the person(s) named above (or by publication in certain circumstances) on or before the day of mailing or delivery to the Chief.

Well Operator Teavee Oil & Gas, Inc.
By: Duane K. Bowers
Its: Designated Agent
Address P. O. Box 27
Winfield, WV 25213
Telephone 304-586-9699

Subscribed and sworn before me this 18th day of June 2025

Notary

My Commission Expires May 26, 2026



Oil and Gas Privacy Notice

The Office of Oil and Gas processes your personal information, such as name, address and phone number, as a part of our regulatory duties. Your personal information may be disclosed to other State agencies or third parties in the normal course of business or as needed to comply with statutory or regulatory requirements, including Freedom of Information Act requests. Our office will appropriately secure your personal information. If you have any questions about our use of your personal information, please contact DEP's Chief Privacy Officer at depprivacyofficer@wv.gov.

08/15/2025

7022 3330 0001 7407 1912

U.S. Postal Service [™]	
CERTIFIED MAIL [®] RECEIPT	
Domestic Mail Only	
For delivery information, visit our website at www.usps.com .	
Scott Depot, WV 25560	
Certified Mail Fee	\$5.30
Extra Services & Fees (check box, add fee as appropriate)	
<input type="checkbox"/> Return Receipt (hardcopy)	\$0.00
<input type="checkbox"/> Return Receipt (electronic)	\$0.00
<input type="checkbox"/> Certified Mail Restricted Delivery	\$0.00
<input type="checkbox"/> Adult Signature Required	\$0.00
<input type="checkbox"/> Adult Signature Restricted Delivery	\$0.00
Postage	\$0.07
Total Postage and Fees	\$6.07
Sent To Bobby J. Taylor	
Street and Apt. No. or PO Box No. 408 Poplar Drive	
City, State, ZIP+4 [®] Scott Depot, WV 25560	
PS Form 3800, April 2015 PSN 7530-02-000-9047 See Reverse for Instructions	

07/17/2025

08/15/2025

SURFACE OWNER WAIVER

Operator's Well
Number

47-079-01186-P

INSTRUCTIONS TO SURFACE OWNERS NAMED ON PAGE WW4-A

The well operator named on page WW-4A is applying for a permit from the State to plug and abandon a well. (Note: If the surface tract is owned by more than three persons, then these materials were served on you because your name appeared on the Sheriff's tax ticket on the land or because you actually occupy the surface tract. In either case, you may be the only owner who will actually receive these materials.) See Chapter 22 of the West Virginia Code. Well work permits are valid for 24 months. If you do not own any interest in the surface tract, please forward these materials to the true owner immediately if you know who it is. Also, please notify the well operator and the Office of Oil and Gas.

NOTE: YOU ARE NOT REQUIRED TO FILE ANY COMMENT.

WHERE TO FILE COMMENTS AND OBTAIN ADDITIONAL INFORMATION:

Chief, Office of Oil and Gas
Department of Environmental Protection
601 57th St. SE
Charleston, WV 25304
(304) 926-0450

Time Limits and methods for filing comments. The law requires these materials to be served on or before the date the operator files his Application. You have **FIVE (5) DAYS** after the filing date to file your comments. Comments must be filed in person or received in the mail by the Chief's office by the time stated above. You may call the Chief's office to be sure of the date. Check with your postmaster to ensure adequate delivery time or to arrange special expedited handling. If you have been contacted by the well operator and you have signed a "voluntary statement of no objection" to the planned work described in these materials, then the permit may be issued at any time.

Comments must be in writing. Your comments must include your name, address and telephone number, the well operator's name and well number and the approximate location of the proposed well site including district and county from the application. You may add other documents, such as sketches, maps or photographs to support your comments.

The Chief has the power to deny or condition a well work permit based on comments on the following grounds:

- 1) The proposed well work will constitute a hazard to the safety of persons.
- 2) The soil erosion and sediment control plan is not adequate or effective;
- 3) Damage would occur to publicly owned lands or resources;
- 4) The proposed well work fails to protect fresh water sources or supplies;
- 5) The applicant has committed a substantial violation of a previous permit or a substantial violation of one or more of the rules promulgated under Chapter 22, and has failed to abate or seek review of the violation..."

If you want a copy of the permit as it is issued or a copy of the order denying the permit, you should request a copy from the Chief.

VOLUNTARY STATEMENT OF NO OBJECTION


I hereby state that I have read the instructions to surface owners and that I have received copies of a Notice and Application For A Permit To Plug And Abandon on Forms WW-4A and WW-4B, and a survey plat.

I further state that I have no objection to the planned work described in these materials, and I have no objection to a permit being issued on those materials.

FOR EXECUTION BY A NATURAL PERSON

FOR EXECUTION BY A CORPORATION,

ETC.


Signature

Date 7-31-25 Name _____
By _____
Its _____

Signature

Date

08/15/2025

WW-9
(5/16)

API Number 47 - _____ - _____
Operator's Well No. _____

STATE OF WEST VIRGINIA
DEPARTMENT OF ENVIRONMENTAL PROTECTION
OFFICE OF OIL AND GAS
FLUIDS/ CUTTINGS DISPOSAL & RECLAMATION PLAN

Operator Name Teavee Oil & Gas, Inc. OP Code 306769
Watershed (HUC 10) Scary Creek Quadrangle Saint Albans WV
Do you anticipate using more than 5,000 bbls of water to complete the proposed well work? Yes ☐ No ☒
Will a pit be used? Yes ☐ No ☒

If so, please describe anticipated pit waste: _____

Will a synthetic liner be used in the pit? Yes ☐ No ☐ If so, what ml.? _____

Proposed Disposal Method For Treated Pit Wastes:

- _____ Land Application (if selected provide a completed form WW-9-GPP)
_____ Underground Injection (UIC Permit Number _____)
_____ Reuse (at API Number _____)
XXX Off Site Disposal (Supply form WW-9 for disposal location)
_____ Other (Explain _____)

RECEIVED
Office of Oil and Gas

JUL 24 2025

WV Department of
Environmental Protection

Will closed loop system be used? If so, describe: Well fluids will be flowed into tanks

Drilling medium anticipated for this well (vertical and horizontal)? Air, freshwater, oil based, etc. Plugging fluids

-If oil based, what type? Synthetic, petroleum, etc. N/A

Additives to be used in drilling medium? N/A

Drill cuttings disposal method? Leave in pit, landfill, removed offsite, etc. N/A


-If left in pit and plan to solidify what medium will be used? (cement, lime, sawdust) N/A

-Landfill or offsite name/permit number? Teavee Disposal Tank Yard (Ergon Brine and Crude Purchasing)

Permittee shall provide written notice to the Office of Oil and Gas of any load of drill cuttings or associated waste rejected at any West Virginia solid waste facility. The notice shall be provided within 24 hours of rejection and the permittee shall also disclose where it was properly disposed.


I certify that I understand and agree to the terms and conditions of the GENERAL WATER POLLUTION PERMIT issued on April 1, 2016, by the Office of Oil and Gas of the West Virginia Department of Environmental Protection. I understand that the provisions of the permit are enforceable by law. Violations of any term or condition of the general permit and/or other applicable law or regulation can lead to enforcement action.

I certify under penalty of law that I have personally examined and am familiar with the information submitted on this application form and all attachments thereto and that, based on my inquiry of those individuals immediately responsible for obtaining the information, I believe that the information is true, accurate, and complete. I am aware that there are significant penalties for submitting false information, including the possibility of fine or imprisonment.

Company Official Signature 
Company Official (Typed Name) Duane K. Bowers
Company Official Title Designated Agent

Subscribed and sworn before me this 18th day of June, 2025

My commission expires May 25, 2026



Proposed Revegetation Treatment: Acres Disturbed <0.5 acres Prevegetation pH 6.0Lime 2 Tons/acre or to correct to pH 7.0Fertilizer type 10-10-10Fertilizer amount 500 lbs/acreMulch 2 Tons/acreRECEIVED
Office of Oil and Gas

JUL 24 2025

WV Department of
Environmental ProtectionSeed Mixtures

Temporary

Permanent

Seed Type lbs/acre

Seed Type lbs/acre

Kentucky 31 Tall Fescue 50

Ladino Clover 10

Attach:

Maps(s) of road, location, pit and proposed area for land application (unless engineered plans including this info have been provided). If water from the pit will be land applied, provide water volume, include dimensions (L, W, D) of the pit, and dimensions (L, W), and area in acres, of the land application area.

Photocopied section of involved 7.5' topographic sheet.

Plan Approved by:

Joe Taylor

Comments:

Seed mix control in place at All Time.

Title:

COG Inspector


Date:

7-9-25

Field Reviewed?

☒ Yes☐ No

08/15/2025



TEAVEE OIL & GAS, INC.

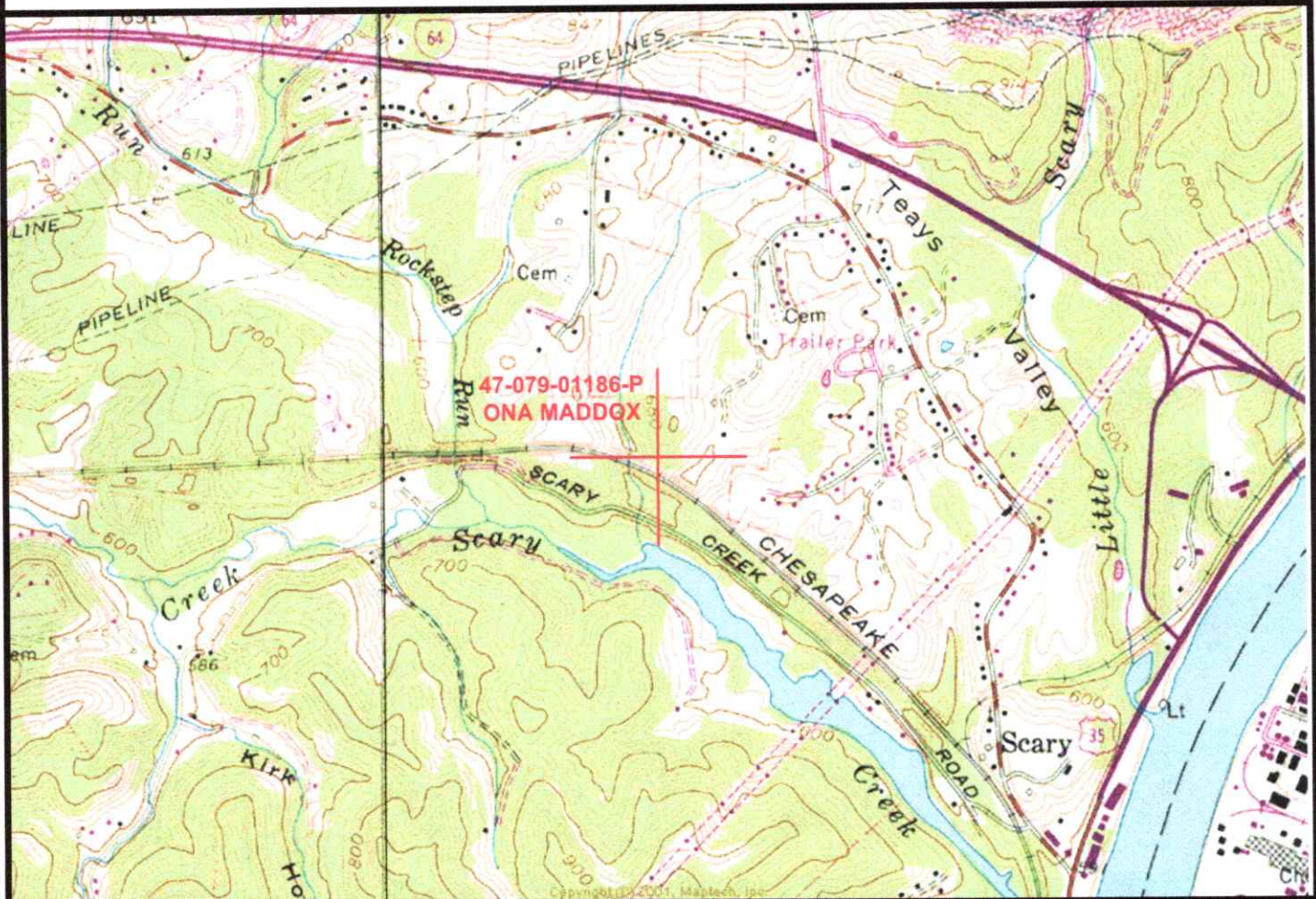
DRILLING, PRODUCTION,
STORAGE, WELL SERVING

P. O. BOX 27
WINFIELD, W. VA. 25213
(304) 586-2151

CORPORATE OFFICES

19TH FLOOR KANAWHA VALLEY BLDG.
CHARLESTON, W. VA. 25301
(304) 342-2125

WELL LOCATION VICINITY MAP

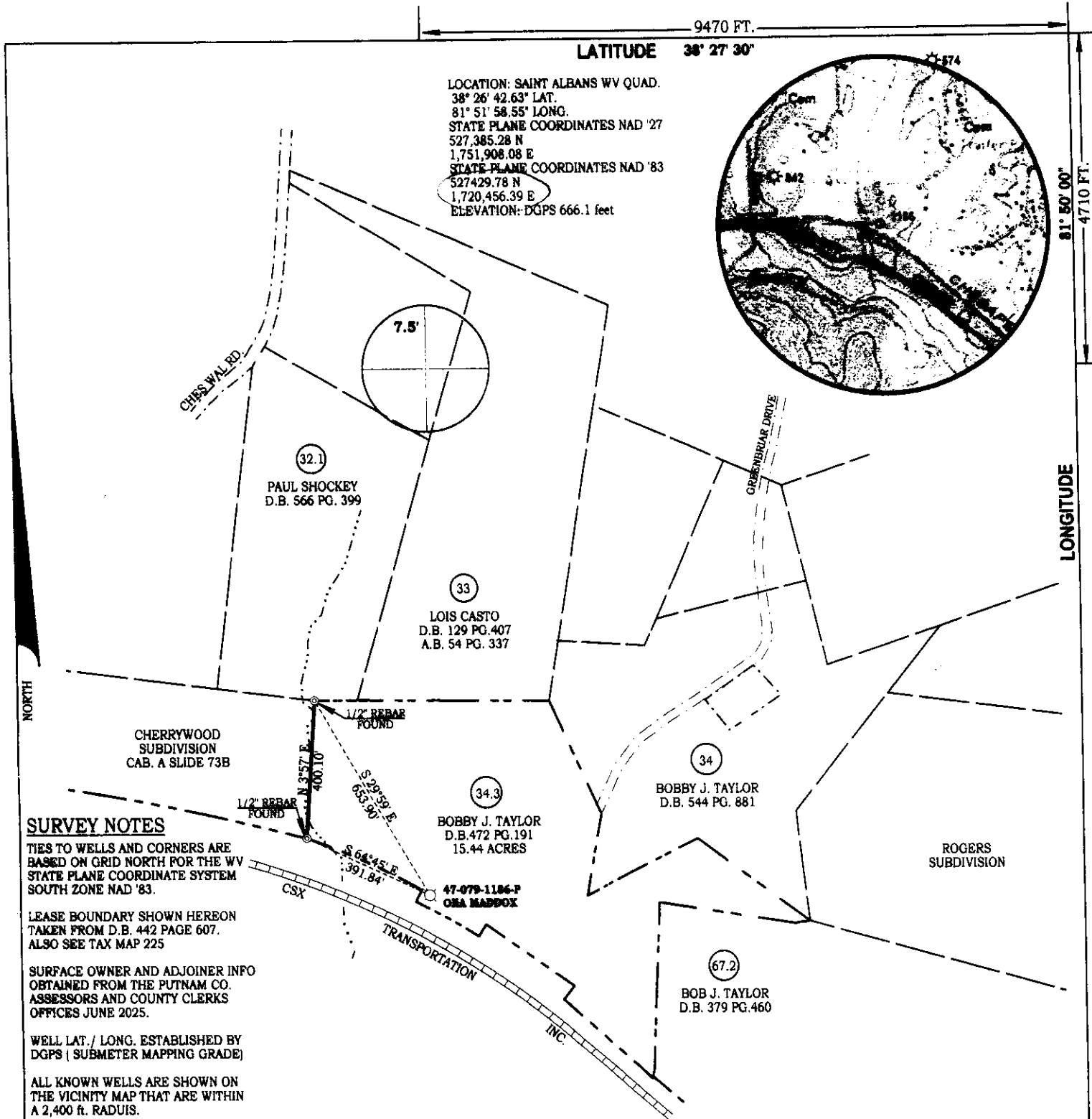


OPERATOR: TEAVEE OIL & GAS, INC.
OPERATOR NO: ONA MADDOX
API NO: 47-079-01186-P

QUADRANGLE: SAINT ALBANS WV
UTM NORTHING: 4255573 METERS
UTM EASTING: 17 424420 METERS
GPS ELEVATION: 203 METERS

SURFACE OWNER: BOBBY J. TAYLOR
ACREAGE: 15.44 ACRES
RECORDED: D.B. 472 PAGE 191
TAX MAP 225 PARCEL 34.3

08/15/2025



SURVEY NOTES

TIES TO WELLS AND CORNERS ARE BASED ON GRID NORTH FOR THE WV STATE PLANE COORDINATE SYSTEM SOUTH ZONE NAD '83.

LEASE BOUNDARY SHOWN HEREON TAKEN FROM D.B. 442 PAGE 607. ALSO SEE TAX MAP 225

SURFACE OWNER AND ADJOINER INFO OBTAINED FROM THE PUTNAM CO. ASSESSORS AND COUNTY CLERKS OFFICES JUNE 2025.

WELL LAT. / LONG. ESTABLISHED BY DGPS (SUBMETER MAPPING GRADE)

ALL KNOWN WELLS ARE SHOWN ON THE VICINITY MAP THAT ARE WITHIN A 2,400 ft. RADUIS.

(+) DENOTES LOCATION OF WELL ON UNITED STATES TOPOGRAPHIC MAPS

FILE NO. ONA MADDOX 1186-P
DRAWING NO. ONE

SCALE 1" = 400'
MINIMUM DEGREE OF ACCURACY 1 in 200


PROVEN SOURCE OF ELEVATION DGPS (SUBMETER MAPPING GRADE)

I THE UNDERSIGNED, HEREBY CERTIFY THAT THIS PLAT IS CORRECT TO THE BEST OF MY KNOWLEDGE AND BELIEF AND SHOWS ALL THE INFORMATION REQUIRED BY LAW AND THE REGULATIONS ISSUED AND PRESCRIBED BY THE OFFICE OF OIL AND GAS, DEPARTMENT OF ENVIRONMENTAL PROTECTION.

(SIGNED) Duane K. Bowers

R.P.E. _____

P.S. 1995



STATE OF WEST VIRGINIA
DIVISION OF ENVIRONMENTAL PROTECTION
OFFICE OF OIL AND GAS



DATE JUNE 12, 2025

OPERATOR'S WELL NO. ONA MADDOX # 1

API WELL NO.

47 - 079 - 1186-P
STATE COUNTY PERMIT NO.

WELL TYPE: OIL ☐ GAS ☒ LIQUID INJECTION ☐ WASTE DISPOSAL ☐
(IF "GAS") PRODUCTION ☒ STORAGE ☐ DEEP ☐ SHALLOW ☒

LOCATION: ELEVATION 666.1' WATER SHED SCARY CREEK OF THE KANAWHA RIVER

DISTRICT SCOTT DISTRICT COUNTY PUTNAM COUNTY

QUADRANGLE SAINT ALBANS WEST VIRGINIA

SURFACE OWNER BOBBY J. TAYLOR ACREAGE 15.44

OIL & GAS ROYALTY OWNER KIRTLLEY HENDS ACREAGE 15.44

LEASE NUMBER

PROPOSED WELL WORK: DRILL ☐ CONVERT ☐ DRILL DEEPER ☐ REDRILL ☐ FRACTURE OR STIMULATE ☐
PLUG OFF OLD FORMATION ☐ PERFORATE NEW FORMATION ☐ OTHER PHYSICAL CHANGE IN WELL (SPECIFY) _____
PLUG & ABANDON ☒ CLEAN OUT AND REPLUG ☐

TARGET FORMATION BIG LIME ESTIMATED DEPTH 1580 FT.

WELL OPERATOR TEAVEE OIL & GAS INC. DESIGNATED AGENT DUANE K. BOWERS

ADDRESS 112 BROOKS STREET ADDRESS P. O. BOX 27

CHARLESTON WEST VIRGINIA 26301

WINFIELD WEST VIRGINIA 25213

COUNTY NAME PERMIT



Kennedy, James P <james.p.kennedy@wv.gov>

plugging permit issued for 4707901186

1 message

Kennedy, James P <james.p.kennedy@wv.gov>

Wed, Aug 13, 2025 at 11:32 AM

To: Joseph D Taylor <joseph.d.taylor@wv.gov>, Duane Bowers <dsunshot@gmail.com>, gwarner@wvassessor.com

To whom it may concern, a plugging permit has been issued for 4707901186.

--

James Kennedy

Environmental Resource Specialist III / Permitting

WVDEP Office of Oil and Gas

601 57th Street, SE

Charleston, WV 25304

304-926-0499 ext. 45025

james.p.kennedy@wv.gov



4707901186.pdf

1794K

08/15/2025