


(+) DENOTES LOCATION OF WELL ON UNITED STATES TOPOGRAPHIC MAPS

FILE NO. \_\_\_\_\_  
DRAWING NO. 2  
SCALE 1" = 2000'  
MINIMUM DEGREE OF ACCURACY 1 in 5000  
PROVEN SOURCE OF ELEVATION Peabody Sta. E-3  
6026' SW of Location: elev.  
2489.88'

I THE UNDERSIGNED, HEREBY CERTIFY THAT THIS PLAT IS CORRECT TO THE BEST OF MY KNOWLEDGE AND BELIEF AND SHOWS ALL THE INFORMATION REQUIRED BY LAW AND THE REGULATIONS ISSUED AND PRESCRIBED BY THE DEPARTMENT OF ENERGY.  
(SIGNED) Jeffrey J. Adams  
R.P.E. \_\_\_\_\_ L.L.S. 791



STATE OF WEST VIRGINIA  
DEPARTMENT OF ENERGY  
OIL AND GAS DIVISION



DATE November 16, 19 89  
OPERATOR'S WELL NO. 35 Revised  
API WELL NO. \_\_\_\_\_

WELL TYPE: OIL \_\_\_ GAS \_\_\_ LIQUID INJECTION \_\_\_ WASTE DISPOSAL \_\_\_  
(IF "GAS,") PRODUCTION \_\_\_ STORAGE \_\_\_ DEEP \_\_\_ SHALLOW \_\_\_  
LOCATION: ELEVATION 2280' WATERSHED Hazy Creek  
DISTRICT Marsh Fork COUNTY Raleigh  
QUADRANGLE Whitesville 7 1/2'  
SURFACE OWNER Berwind Land Company ACREAGE 8044  
OIL & GAS ROYALTY OWNER Berwind Land Company LEASE ACREAGE 8044  
LEASE NO. 8391

PROPOSED WORK: DRILL  CONVERT \_\_\_ DRILL DEEPER \_\_\_ REDRILL \_\_\_ FRACTURE OR STIMULATE \_\_\_ PLUG OFF OLD FORMATION \_\_\_ PERFORATE NEW FORMATION \_\_\_ OTHER PHYSICAL CHANGE IN WELL (SPECIFY) \_\_\_\_\_

PLUG AND ABANDON \_\_\_ CLEAN OUT AND REPLUG \_\_\_  
TARGET FORMATION Berea Sand ESTIMATED DEPTH 4275  
WELL OPERAT ADDRESS Eastern American Energy DESIGNATED AGENT Danny Chandler  
PO Box 1869 Charleston WV ADDRESS PO Box 1869 Charleston WV  
25327 25327

OCT 19 1988

COUNTY NAME **RAL**  
PERMIT **0885P**

FORM WW-6





State of West Virginia  
DEPARTMENT OF ENERGY  
Division of Oil and Gas

JUL 30 1992

Reviewed FMG

Recorded \_\_\_\_\_

Well Operator's Report of Well Work

Farm name: BERWIND LAND COMPANY

Operator Well No.: BERWIND 35

LOCATION: Elevation: 2280.00 Quadrangle: WHITESVILLE

District: MARSH FORK County: RALEIGH  
Latitude: 12425 Feet South of 37 Deg. 52Min. 0 Sec.  
Longitude 4375 Feet West of 81 Deg. 32 Min. 30 Sec.

Company: EDISTO RESOURCES CORPORAT  
68<sup>1</sup>/<sub>2</sub> ANDERSON DR-FOSTER PLAZA  
PITTSBURGH, PA 00001-5220

Agent:

Inspector: RODNEY G. DILLON  
Permit Issued: 09/29/89  
Well work Commenced: 11/19/89  
Well work Completed: 12/6/89

Verbal Plugging \_\_\_\_\_  
Permission granted on: \_\_\_\_\_  
Rotary \_\_\_\_\_ Cable \_\_\_\_\_ Rig \_\_\_\_\_  
Total Depth (feet) 4230'  
Fresh water depths (ft) \_\_\_\_\_

Salt water depths (ft) \_\_\_\_\_

Is coal being mined in area (Y/N)? Y  
Coal Depths (ft): 10, 105, 580, 615

Casing & Tubing Size	Used in Drilling	Left in Well	Cement Fill Up Cu. Ft.
13-3/8	30	30	conductor
9-5/8	1170	1170	CTS
4-1/2	4237	4237	196ft <sup>3</sup>

OPEN FLOW DATA

Producing formation Upper Weir Pay zone depth (ft) 3786'  
Gas: Initial open flow odor MCF/d Oil: Initial open flow 0 Bbl/d  
Final open flow 2470' MCF/d Final open flow 0 Bbl/d  
Time of open flow between initial and final tests 7 days Hours  
Static rock Pressure 520 psig (surface pressure) after 4 Hours

Second producing formation None Pay zone depth (ft) \_\_\_\_\_  
Gas: Initial open flow \_\_\_\_\_ MCF/d Oil: Initial open flow \_\_\_\_\_ Bbl/d  
Final open flow \_\_\_\_\_ MCF/d Final open flow \_\_\_\_\_ Bbl/d  
Time of open flow between initial and final tests \_\_\_\_\_ Hours  
Static rock Pressure \_\_\_\_\_ psig (surface pressure) after \_\_\_\_\_ Hours

NOTE: ON BACK OF THIS FORM PUT THE FOLLOWING: 1). DETAILS OF PERFORATED INTERVALS; FRACTURING OR STIMULATING, PHYSICAL CHANGE, ETC. 2). THE WELL LOG WHICH IS A SYSTEMATIC DETAILED GEOLOGICAL RECORD OF ALL FORMATIONS, INCLUDING COAL ENCOUNTERED BY THE WELLBORE.


William P. Straslicka  
For: EDISTO RESOURCES CORPORATION

By: William A. Straslicka, Regional Engineering Manager  
Date: 12/8/89

AUG 3 1992



WR-88  
15-OCT-98



API # 47- 81-00885-P

STATE OF WEST VIRGINIA  
DIVISION OF ENVIRONMENTAL PROTECTION  
SECTION OF OIL AND GAS

AFFIDAVIT OF PLUGGING AND FILLING WELL

AFFIDAVIT SHOULD BE IN TRIPLICATE, 1 copy mailed to the Division, 1 copy to be retained by the Well Operator & the third copy (and extra copies if required) should be mailed to each coal operator at their respective addresses.

Farm name: Berwind Land Co. Operator Well No.: Berwind Land 35

LOCATION: Elevation: 2280.00 Quadrangle: WHITESVILLE  
District: MARSH FORK County: RALEIGH  
Latitude: 12425 Feet South of 37 Deg. 55 Min. 00 Sec.  
Longitude: 4400 Feet West of 81 Deg. 32 Min. 30 Sec.

Well Type: OIL \_\_\_\_\_ Gas  X

Company: Eastern American Energy Corp Coal Operator  
P.O. Box 820 or Owner  
Glennville, WV 26351

Agent: John Paletti Coal Operator Performance Coal Co.  
or Owner P.O. Box 69  
Naoma, WV 25140

Permit Issued: 10/15/98

AFFIDAVIT

STATE OF WEST VIRGINIA,  
County of Raleigh ss:


Bruce Garrett and Ben Parson being first duly sworn according to law depose and say that they are experienced in the work of plugging and filling oil and gas wells and were employed by the above named well operator, and participated in the work of plugging and filling the above well, and Rodney Dillon Oil and Gas Inspector representing the Director, say that said work was commenced on the 10 day of Nov 19 98 and that the well was plugged and filled in the following following manner:

TYPE	FROM	TO	PIPE REMOVED	LEFT
Class "A" 20 Sks	3866'	3666'		30' (13 3/8")
GEL				1170' (9 5/8")
Class "A" 58 Sks	2696'	2496'	= 2800' (4 1/2")	1437' (4 1/2")
GEL				
CIB P	1315'	1315'		
GEL				
RFC 85 Sks	1305'	995'		
GEL				
Class "A" 115 Sks	300'	0		

\* 6% GEL spacers between plugs

Description of monument: 4" x 8' w API No. welded on and that the work of plugging and filling said well was completed on the 13 day of Nov, 19 98

And further deponents saith not.



Bruce Garrett  
Ben Parson  
13th day of NOVEMBER, 19 98  
Jack D. Whitt  
Notary Public  
Oil and Gas Inspector: \_\_\_\_\_

DEC 28 1998

RALEIGH 0885-P

WELLS OF PERFORATED INTERVALS, FRACTURING, PHYSICAL CHANGES

Perforated Upper Weir 3786'-3806', 21 shots. Stimulated with 500 gals acid, 500 gals methanol and 592 bbls of 25# gel water. AIR = 20 BPM AIP = 1400 psi. Placed 475 sx of 20/40 sand. ISIP = 520 psi. Cleaned up well on 1/2" choke.

WELL LOG

-----  
 FORMATION COLOR HARD/SOFT : TOP FEET : BOTTON FEET : REMARKS  
 -----

Sand	0	10	
Coal	10	11	
Sand	11	80	
Shale	80	105	
Coal	105	113	
Sand and Shale	113	420	
Sand	420	480	
Sand and Shale	480	580	
Coal	580	584	
Sand	584	615	
Coal	615	618	
Sand and Shale	618	710	
Shale	710	846	
Sand and Shale	846	885	
Open Hole	885	887	
Sand and Shale	887	1735	
Sand and Shale	1735	1867	
Shale	1867	1885	
Sand	1885	1920	
Shale	1920	1936	
Sand and Shale	1936	1982	
Sand	1982	2110	
Shale	2110	2122	
Sand and Shale	2122	2345	
Shale	2345	2443	
Sand	2443	2492	
Sand and Shale	2492	2546	
Sand	2546	2614	
Sand and Shale	2614	2726	
Sand	2726	2757	
Shale	2757	2780	
Sand	2780	2850	
Shale	2850	2880	
Sand	2880	2906	
Shale	2906	2945	
Sand and Shale	2945	2997	
Sand	2997	3093	
Sand and Shale	3093	3307	
Little Lime	3307	3356	
Shale	3356	3367	
Big Lime	3367	3720	
Sand and Shale	3720	3786	
Weir Sand	3786	3850	
Shale	3850	4110	
Sunbury Shale	4110	4120	
Berea Sand	4120	4130	
Shale	4130	4230	TD

9627





- 1) Date: September 15, 1989
- 2) Operator's well number  
Berwind Land #35
- 3) API Well No: 47 - 081 - 0885  
State - County - Permit

STATE OF WEST VIRGINIA  
DEPARTMENT OF ENERGY, DIVISION OF OIL AND GAS

NOTICE AND APPLICATION FOR A WELL WORK PERMIT

- |  |  |
|--|--|
| <p>4) Surface Owner(s) to be served:</p> <p>(a) Name <u>Berwind Land Co.</u><br/>Address <u>ATTN: Ray Brainard</u><br/><u>1050 One Valley Square, Charleston, WV</u><br/>(b) Name <u>25301</u><br/>Address _____</p> <p>(c) Name _____<br/>Address _____</p> | <p>5) (a) Coal Operator:<br/>Name <u>Peabody Coal Co. ATTN: Mike Eddie</u><br/>Address <u>PO Box 1233</u><br/><u>Charleston, WV 25324</u></p> <p>(b) Coal Owner(s) with Declaration<br/>Name <u>Berwind Land Co. ATTN: Ray Brainard</u><br/>Address <u>1050 One Valley Square</u><br/><u>Charleston, WV 25301</u></p> <p>Name _____<br/>Address _____</p> <p>(c) Coal Lessee with Declaration<br/>Name <u>Peabody Coal Co. ATTN: Mike Eddie</u><br/>Address <u>PO Box 1233</u><br/><u>Charleston, WV 25324</u></p> |
| <p>6) Inspector <u>Rodney G. Dillon</u><br/>Address <u>PO Box 1526</u><br/><u>Sophie, WV 25921</u><br/>Telephone <u>(304)-683-3989</u></p>   |  |

TO THE PERSON(S) NAMED ABOVE TAKE NOTICE THAT:

\_\_\_\_\_ Included is the lease or leases or other continuing contract or contracts by which I hold the right to extract oil and gas OR

x Included is the information required by Chapter 22B, Article 1, Section 8(d) of the Code of West Virginia (see page 2)

I certify that as required under Chapter 22B of the West Virginia Code I have served copies of this notice and application, a location plat, and accompanying documents pages 1 through \_\_\_\_\_ on the above named parties, by:

- x Personal Service (Affidavit attached)
- \_\_\_\_\_ Certified Mail (Postmarked postal receipt attached)
- \_\_\_\_\_ Publication (Notice of Publication attached)

I have read and understand Chapter 22B and 38 CSR 11-18, and I agree to the terms and conditions of any permit issued under this application.

I certify under penalty of law that I have personally examined and am familiar with the information submitted on this application form and all attachments, and that based on my inquiry of those individuals immediately responsible for obtaining the information, I believe that the information is true, accurate, and complete.

I am aware that there are significant penalties for submitting false information, including the possibility of fine and imprisonment.

Well Operator Edisto Resources Corporation  
 By: Robert T. Collier  
 Its: Vice President & Eastern Region Manager  
 Address 681 Andersen Drive, Foster Plaza VI  
Pittsburgh, PA 15220  
 Telephone (412)921-3700

Subscribed and sworn before me this 15<sup>th</sup> day of September, 1989

Patricia A. Nisbet Notary Public  
 My commission expires August 17, 1998