

NOTICE OF PROPOSED LOCATION OF OIL AND GAS WELL

(REQUIRED BY SECTION 2, CHAPTER 86, ACTS 1929)

WEST VIRGINIA DEPARTMENT OF MINES

OIL AND GAS SECTION

To THE DEPARTMENT OF MINES,
Charleston, W. Va.

Earl S. Wilcox, Owner in fee.

COAL OPERATOR OR COAL OWNER

C. B. SMITH

NAME OF WELL OPERATOR

Pike, W. VA.

ADDRESS

(no coal)

COAL OPERATOR OR COAL OWNER

ADDRESS

COAL OPERATOR OR COAL OWNER

ADDRESS

Box 3175 Ft. Neal Sta. Parkersburg, W. VA.

COMPLETE ADDRESS

September 11 1934

PROPOSED LOCATION

Clay District

Ritchie County

Well No. 2

Earl S. Wilcox Farm

GENTLEMEN:

The undersigned well operator is entitled to drill upon the above named farm or tract of land for oil and gas, having fee title thereto, (or as the case may be) under grant or lease dated *April 29th*

made by *Earl S. Wilcox*

and recorded on the *6th* day

of *Sept* in the office of the County Clerk for said County in

Book....., page.....

The enclosed plat was prepared by a competent engineer and shows the proposed location of a well to be drilled for oil and gas by the undersigned well operator on the farm and in the Magisterial District and County above named, determined by survey and courses and distances from two permanent points, or land marks.

The undersigned well operator is informed and believes there are no coal operators operating beds of coal beneath said farm or tract of land on which said well is located, or within 500 feet of the boundaries of the same, who have mapped their workings and filed their maps as required by law, excepting the coal operators or coal owners (if any) above named as addressees.

The above named coal operators or coal owners (if any) are notified that any objections they may desire to make to such proposed location, or which they are required to make by Section 3 of said Act, if the drilling of a well at said proposed location will cause a dangerous condition in or about their respective coal mines, must be received by, or filed with the Department of Mines within ten* days from the receipt of a copy of this notice and accompanying plat by said Department. Said coal operators are further notified that forms for use in making such objections will be furnished to them by the Department of Mines promptly on request and that all such objections must set forth as definitely as is reasonably possible the ground or grounds on which such objections are based and indicate the direction and distance the proposed location should be moved to overcome same.

(The next paragraph is to be completed only in Department's copy.)

Copies of this notice and the enclosed plat were mailed by registered mail, or delivered to the above

named coal operators or coal owners at their above shown respective address.....day.... before, or on the same day with the mailing or delivery of this copy to the Department of Mines at Charleston, West Virginia.

Very truly yours,

C. B. Smith
WELL OPERATOR

Address of Well Operator }

Box 3175 Ft. Neal Station

STREET

Parkersburg

CITY OR TOWN

West Virginia

STATE

*Section 3 If no such objections be filed, or be found by the department of mines, within said period of ten days from the receipt of said notice and plat by the department of mines, to said proposed location, the department shall forthwith issue to the well operator a drilling permit reciting the filing of such plat, that no objections have been made by the coal operators to the location, or found thereto by the department, and that the same is approved and the well operator authorized to proceed to drill at said location.

SEP 14 1934

RIT-257

257

NOTICE OF PROPOSED LOCATION OF OIL AND GAS WELL
WEST VIRGINIA DEPARTMENT OF MINES
OIL AND GAS SECTION

To The Department of Mines
Charleston, W. Va.

Coal Operator or Coal Owner
Terry S. Wilcox, Owner in Fee

Name of Well Operator
C. B. Smith

Complete Address
Box 315 Rt. Neal Sta.
Parkersburg, W. Va.

Address
Pike, W. Va.
(no coal)

Proposed Location
September 11, 1934

Coal Operator or Coal Owner

County
Mingo

Address

Well No. 3

Coal Operator or Coal Owner

Town
Terry S. Wilcox

Address

The undersigned well operator is entitled to drill upon the above named farm or tract of land for oil and gas having fee title thereto (or as the case may be) under grant or lease dated _____

made by _____ and recorded on the _____ day of _____

in the office of the County Clerk for said County in _____

The enclosed plat was prepared by a competent engineer and shows the proposed location of a well to be drilled for oil and gas by the undersigned well operator on the farm and in the Magisterial District and County above named, determined by survey and courses and distances from two permanent points or land marks.

The undersigned well operator is informed and believes there are no coal operators operating beds of coal beneath said farm or tract of land on which said well is located, or within 500 feet of the boundary of the same, who have mapped their workings and filed their maps as required by law, excepting the coal operators or coal owners (if any) above named as addressees.

The above named coal operators or coal owners (if any) are notified that any objections they may desire to make to such proposed location, or which they are required to make by Section 3 of said Act, in the drilling of a well at said proposed location will cause a dangerous condition in or about their respective coal mines, must be received by, or filed with the Department of Mines within ten days from the receipt of a copy of this notice and accompanied by said Department. Said coal operators are further notified that forms for use in making such objections will be furnished to them by the Department of Mines promptly on request and that all such objections must set forth as definitely as is reasonably possible the ground or grounds on which such objections are based and indicate the direction and distance the proposed location should be moved to overcome same.

(The next paragraph is to be completed only in Department's copy.)
Copies of this notice and the enclosed plat were mailed by registered mail, or delivered to the above

named coal operators or coal owners at their above shown respective addresses _____ days before _____ on the same day with the mailing or delivery of this copy to the Department of Mines at Parkersburg, West Virginia.

Very truly yours,

WELL OPERATOR
[Signature]

Box 315 Rt. Neal Station
Parkersburg
West Virginia

Address
of
Well Operator

Section 3 If no such objections be filed or be found by the department of mines within said period of ten days from the receipt of said notice and plat by the department of mines, to said proposed location, the department shall forthwith issue to the well operator a drilling permit reciting the date of such plat, that no objections have been made by the coal operators to the location or found thereby by the department, and that the same is approved and the well operator authorized to proceed to drill at said location.

Rit-257

WEST VIRGINIA DEPARTMENT OF MINES

OIL AND GAS DIVISION

PRELIMINARY DATA SHEET NO. 1

File No. _____ Well No. 2

Caroline Oil and Gas Company of Parkburg W. Va.

on the E. S. Wilcox Farm

containing 1 acres. Location Bards Creek

Clay District, in Ritchie County, West Virginia

The surface of the above tract is owned in fee by E. S. Wilcox

of Pike West Va. address, and the mineral rights are owned by

E. S. Wilcox of "

The oil and gas privileges are held under lease by the above named company, and this well is drilled under permit

No. Rit 257 issued by the West Virginia Department of Mines, Oil and Gas Division

September 24th 1935.

Elevation of surface at top of well, 760 Spirit Barometric.

The number of feet of the different sized casings used in the well.

_____ feet _____ size. Wood conductor.

240 feet 10" size, csg. _____ feet _____ sized csg.

870 feet 8" size, csg. _____ feet _____ sized csg.

1487 feet 6 5/8" size, csg. _____ feet _____ sized csg.

_____ packer of _____ size, set at _____

_____ packer of _____ size, set at _____

_____, in casing perforated at _____ feet to _____ feet.

_____, in casing perforated at _____ feet to _____ feet.

Coal was encountered at None feet, thick ness _____ inches, and at _____

feet; thickness _____ inches; and at _____ feet; thickness _____ inches.

Liners were used as follows: (Give details) None.

5-4-35 Date.

Approved _____, Owner.

By W. B. Osterman Secretary
(TITLE)

Caroline Oil and Gas Co.

MAY 11 1935

5-11-35

O.S. Well

Caroline Oil Co. Company
Box 375, Road Parkersburg, Address
Well No. 2 RIT-257

COMPLETION DATA SHEET
No. 2
FORMATION RECORD

Name	Color	Character	Oil, Gas or Water	Top	Bottom	Thickness	Total Depth	Remarks
Big Red				600	650	50		
Red Limestone				690	715	25		
Pink Rock				765	810	45		
Big Limestone				855	910	55		
Slate and shale				910	1045	135		
Sand			some gas	1045	1100	55		
Slate			no	1100	1150	50		
1st salt sand				1150	1244	96		
Slate				1244	1280	36		
3rd salt sand			gas (1501)	1487	1525	38		
Slate and shale				1525	1655	70		
Fine sand				1655	1747	92		
Slate				1747	1750	3		
Medium sand			oil and gas	1750	1788	38		
Fine sand				1788	1804	16		
Sand			oil	1804	1825	21		
							1825	

shot
Well was not shot at.....feet; well was shot at.....feet.

~~Salt~~ salt
Fresh water at.....110.....feet; fresh water at.....feet.

producing
Well was ~~dry~~ hole.

5-4-35
Date

Approved J.H. McClure - Miller
Owner

NOTE: All bottom formations must be noted as indicated above and all key-rocks and oil and gas sands must be recorded under their proper geological names in the district as well as any local names commonly used in the district for such strata.

W. H. Peterman Secretary
Caroline Oil Co.

MAY 11 1935

Rit-257

WEST VIRGINIA DEPARTMENT OF MINES

OIL AND GAS DIVISION

PRELIMINARY DATA SHEET NO. 1

File No. _____

Well No. 2 Two

415-12th Ave.

Sunnyside Oil Company of Huntington, W. Va.

on the Earl Wilcox Farm

containing Sixty acres. Location Pike

Clay District, in Ritchie County, West Virginia

The surface of the above tract is owned in fee by Earl Wilcox

of of Pike W. Va. address, and the mineral rights are owned by

of _____

The oil and gas privileges are held under lease by the above named company, and this well is drilled under permit

No. ? issued by the West Virginia Department of Mines, Oil and Gas Division

Sept. 1934 193

Elevation of surface at top of well, ? Spirit Barometric.

The number of feet of the different sized casings used in the well.

_____ feet _____ size. Wood conductor.

1556 ft feet 6-5/8 casing now in well. size, csg. _____ feet _____ sized csg.

_____ feet _____ size, csg. _____ feet _____ sized csg.

_____ feet _____ size, csg. _____ feet _____ sized csg.

_____ packer of _____ size, set at _____

_____ packer of _____ size, set at _____

_____, in casing perforated at _____ feet to _____ feet.

_____, in casing perforated at _____ feet to _____ feet.

Coal was encountered at _____ feet, thickness _____ inches, and at _____

feet; thickness _____ inches; and at _____ feet; thickness _____ inches.

Liners were used as follows: (Give details) _____

Aug. 17, 1940

Date.

Approved Sunnyside Oil Co., Owner.

By Charlette Shepard (TITLE)

Secy & atty-in-fact



Sunnyside Oil Co Company
 415 -12th Ave.,
 Huntington, W.Va. Address

COMPLETION DATA SHEET
 No. 2
 FORMATION RECORD

WELL No. 2 FARM Earl Wilcox

Name	Color	Character	Oil, Gas or Water	Top	Bottom	Thickness	Total Depth	Remarks
Big Injun		Sand	1779-1798	1779	1830	51	1830	hole is filled to 1815

Well was not shot at 1779 to 1798 shot feet; well was shot at feet.


Fresh water at salt feet; fresh water at feet.

Well was ~~not~~ ~~producing~~ producing well produced 70 barrels oil and 250,000 gas.
~~XXXXXX~~ Sunny side Oil Co.

Aug. 17, 1940
 Date

Approved by Charlotte Shuman - Atty-in fact
 Owner

NOTE: All bottom formations must be noted as indicated above and all key-rocks and oil and gas sands must be recorded under their proper geological names in the district as well as any local names commonly used in the district for such strata.




STATE OF WEST VIRGINIA
DEPARTMENT OF MINES
OIL AND GAS DIVISION

INSPECTOR'S PLUGGING REPORT

Permit No. Pit 257P Well No. 2
 COMPANY Sunny Side Oil Co. ADDRESS 415-12th Ave. Huntington WV^a.
 FARM Carl Wiley DISTRICT Clay COUNTY Pitcher
 Filling Material Used Claywood and cement

Liner	Location	Amount	Packer	Location
PLUGS USED AND DEPTH PLACED				
CEMENT-THICKNESS	WOOD-SIZE	LEAD	BRIDGES	CASING AND TUBING
			CONSTRUCTION-LOCATION	RECOVERED SIZE LOST
	Clay Wood		1815 - 1730	1815 2 00
			1730 - 1727	
10'			1727 - 1717	
	Clay Wood		1717 - 1576	
			1576 - 1573	
10'			1573 - 1563	
	Pulling on			6 3/4"

Drillers' Names J B Elden J P Elden
 Remarks: I have no work order on this well. Mr Elden had
his so I just used it.



3/29-1948 I hereby certify I visited the above well on this date.
DATE

C. C. Howard
 DISTRICT WELL INSPECTOR

STATE OF WEST VIRGINIA
DEPARTMENT OF MINES
OIL AND GAS DIVISION

INSPECTOR'S WELL REPORT

Permit No. _____

Oil or Gas Well _____
(KIND)

	CASING AND TUBING	USED IN DRILLING	LEFT IN WELL	PACKERS
Company _____	Size			
Address _____	16			Kind of Packer _____
Farm _____	13			
Well No. _____	10			Size of _____
District _____ County _____	8 1/4			
Drilling commenced _____	6 5/8			Depth set _____
Drilling completed _____ Total depth _____	5 3/16			
Date shot _____ Depth of shot _____	3			Perf. top _____
Initial open flow _____ /10ths Water in _____ Inch	2			Perf. bottom _____
Open flow after tubing _____ /10ths Merc. in _____ Inch	Liners Used _____			Perf. top _____
				Perf. bottom _____

	CASING CEMENTED	SIZE	No. FT.	Date
Volume _____ Cu. Ft.				
Rock pressure _____ lbs. _____ hrs.				
Oil _____ bbls., 1st 24 hrs.	COAL WAS ENCOUNTERED AT _____ FEET _____ INCHES			
Fresh water _____ feet _____ feet	_____ FEET _____ INCHES _____ FEET _____ INCHES			
Salt water _____ feet _____ feet	_____ FEET _____ INCHES _____ FEET _____ INCHES			

Drillers' Names _____

Remarks: _____



STATE OF WEST VIRGINIA
DEPARTMENT OF MINES
OIL AND GAS DIVISION

INSPECTOR'S PLUGGING REPORT

Permit No. Pt 257P Well No. 2
 COMPANY Sunny Side Oil Co ADDRESS Huntington W Va
 FARM Carl Wiley DISTRICT Clay COUNTY Putnam
 Filling Material Used Clay and cement

Liner Location Amount Packer Location

PLUGS USED AND DEPTH PLACED			BRIDGES	CASING AND TUBING		
CEMENT-THICKNESS	WOOD-SIZE	LEAD	CONSTRUCTION-LOCATION	RECOVERED	SIZE	LOST
	<u>Bidgel</u>	<u>at</u>	<u>1000</u>	<u>18/15</u>	<u>2"</u>	<u>0 5</u>
<u>10'</u>			<u>1000 - 995</u>	<u>10 93</u>	<u>6 5/8</u>	
	<u>Bidgel</u>		<u>240 ft. to surface</u>			
<u>Completed & have no work order on this well</u>						

Drillers' Names J B Elder J R Elder
Washer not set

Remarks:



4/5-1948
DATE

I hereby certify I visited the above well on this date.

[Signature]
DISTRICT WELL INSPECTOR

STATE OF WEST VIRGINIA
DEPARTMENT OF MINES
OIL AND GAS DIVISION

INSPECTOR'S WELL REPORT

Permit No. _____

Oil or Gas Well _____
(KIND)

Company _____ Address _____ Farm _____ Well No. _____ District _____ County _____ Drilling commenced _____ Drilling completed _____ Total depth _____ Date shot _____ Depth of shot _____ Initial open flow _____ /10ths Water in _____ Inch Open flow after tubing _____ /10ths Merc. in _____ Inch Volume _____ Cu. Ft. Rock pressure _____ lbs. _____ hrs. Oil _____ bbls., 1st 24 hrs. Fresh water _____ feet _____ feet Salt water _____ feet _____ feet	CASING AND TUBING Size 16 13 10 8¼ 6½ 5 3/16 3 2 Liners Used	USED IN DRILLING	LEFT IN WELL	PACKERS Kind of Packer _____ Size of _____ Depth set _____ Perf. top _____ Perf. bottom _____ Perf. top _____ Perf. bottom _____
CASING CEMENTED _____ SIZE _____ No. FT. _____ Date _____				
COAL WAS ENCOUNTERED AT _____ FEET _____ INCHES				
_____ FEET _____ INCHES FEET _____ INCHES				
_____ FEET _____ INCHES FEET _____ INCHES				

Drillers' Names _____

Remarks: _____

DATE _____

DISTRICT WELL INSPECTOR _____



STATE OF WEST VIRGINIA
DEPARTMENT OF MINES
OIL AND GAS DIVISION

INSPECTOR'S PLUGGING REPORT

Permit No. Pit 257 P Well No. 1
 COMPANY Sunny Side Oil Co ADDRESS Huntsville W. Va.
 FARM Earl Wilcox DISTRICT Clay COUNTY Pitcher
 Filling Material Used Clay and cement

PLUGS USED AND DEPTH PLACED			BRIDGES	CASING AND TUBING		
CEMENT-THICKNESS	WOOD-SIZE	LEAD	CONSTRUCTION-LOCATION	RECOVERED	SIZE	LOST
	Bidge		1000	1093	6 3/4	5-31
10			1000 - 990			
	Bidge		240 -			
10			240 - 230			
	5' stone		230			
Filled to surface						

Drillers' Names J B Elder J R Elder

Remarks: I have no work order on this well

Remarks: Marker not set
Completed



4/6-1948 I hereby certify I visited the above well on this date.
DATE

C. C. Howard
 DISTRICT WELL INSPECTOR

STATE OF WEST VIRGINIA
DEPARTMENT OF MINES
OIL AND GAS DIVISION

INSPECTOR'S WELL REPORT

Permit No. _____

Oil or Gas Well _____
(KIND)

Company _____ Address _____ Farm _____ Well No. _____ District _____ County _____ Drilling commenced _____ Drilling completed _____ Total depth _____ Date shot _____ Depth of shot _____ Initial open flow _____ /10ths Water in _____ Inch Open flow after tubing _____ /10ths Merc. in _____ Inch Volume _____ Cu. Ft. Rock pressure _____ lbs. _____ hrs. Oil _____ bbls., 1st 24 hrs. Fresh water _____ feet _____ feet Salt water _____ feet _____ feet	CASING AND TUBING Size 16 13 10 8¼ 6⅝ 5 3/16 3 2 Liners Used	USED IN DRILLING	LEFT IN WELL	PACKERS Kind of Packer _____ Size of _____ Depth set _____ Perf. top _____ Perf. bottom _____ Perf. top _____ Perf. bottom _____
CASING CEMENTED _____ SIZE _____ No. FT. _____ Date _____				
COAL WAS ENCOUNTERED AT _____ FEET _____ INCHES _____ FEET _____ INCHES FEET _____ INCHES _____ FEET _____ INCHES FEET _____ INCHES				

Drillers' Names _____

Remarks: _____

DATE _____

DISTRICT WELL INSPECTOR _____



STATE OF WEST VIRGINIA
DEPARTMENT OF MINES
OIL AND GAS DIVISION

NOTICE OF INTENTION TO PLUG AND ABANDON WELL

(REQUIRED BY SECTION 9, ARTICLE 4, CHAPTER 22 OF THE CODE)

To THE DEPARTMENT OF MINES,
Charleston, W. Va.

No. Coal
COAL OPERATOR OR COAL OWNER
ADDRESS

COAL OPERATOR OR COAL OWNER
ADDRESS

Earl Wilcox
LEASE OR PROPERTY OWNER

Pike, W. Va.
ADDRESS

Sunny Side Oil Co.
NAME OF WELL OPERATOR
415-12th Avenue,
Huntington, W. Va.
COMPLETE ADDRESS

August 17, 1940 19
WELL TO BE ABANDONED

Clay District
Ritchie County

Well No. Two (2)

Earl Wilcox Farm

Gentlemen:—

The undersigned well operator is about to abandon the above described well and will commence the

work of plugging and abandoning said well on the ^{26th}~~25th~~ day of August, 1940
(which date shall not be less than five days after the day on which this notice so mailed is received, or in due course should be received by the Department of Mines.)

This notice is given you in order that your respective representatives may be present at the plugging and filling of said well. You are further notified that whether you are represented or not represented the undersigned will proceed on that date, or shortly thereafter, to plug and fill said well in the manner required by Section 10, Article 4, Chapter 22 of the Code and given in detail on the reverse side of this notice, in "Work Order."

This notice is being mailed by registered mail to each of you at the above addresses on the above date.


Very truly yours,

Sunny Side Oil Co.
Charlatta Sheppard
Atty-in-fact & Secy Well Operator.

NOTE: Upon the abandonment of all wells drilled prior to June 1, 1929, a plat prepared by a competent engineer, showing the district and county in which the tract of land is located, the name and acreage of same, the names of the owners of adjacent tracts, and the location of the about to be abandoned well, determined by survey, and the courses and distances of such well from two permanent points or landmarks on said tract, shall be submitted with this notice.

(Over)

RIT-257-P PERMIT NUMBER



Rit - 257-8

PROPOSED MANNER OF PLUGGING AND FILLING WELL

(REQUIRED BY RULES AND REGULATIONS)

WEST VIRGINIA DEPARTMENT OF MINES

OIL AND GAS DIVISION

WORK ORDER

WORK ORDER ARRANGED BY THE DEPARTMENT OF MINES: NOTICE OF INTENTION TO PLUG AND ABANDON WELL

Well to be plugged and filled as follows:

Total Depth 1830'
Present Total Depth 1815'

Fill with red clay from bottom 1815' - 1730' - 20' above Big Injun Sand.
Wood Plug 1730' - 1727'
Cement 1727' - 1717' - Sealing hole completely above Big Injun.
Continue filling with red clay from 1717' - 1576' - 20' below 6-5/8" casing.
Wood Plug 1576' - 1573'
Cement 1573' - 1563' - Sealing hole completely below casing.

Lift casing as balance of hole is filled and plugged.

Continue filling with red clay from 1563' - 1000'
Cement 1000' - 990' - Sealing off all Gas to the bottom of Dunkard Sand.
Set a permanent bridge at 240' - casing seat of 10" casing.
1 sack neat cement on bridge.
Fill with red clay 240' to surface.
Erect marker such as si required by Rule 18, 1931 Regulations.

NOTE: CEMENT FOR MAKING CEMENT PLUGS BE MIXED WITH WATER ONLY---APPROXIMATELY FIVE GAL WATER TO ONE SACK CEMENT. ALLOW CEMENT TO SET BEFORE CONTINUING FILLING.

To the Department of Mines
Coal Owner or Operator,
Lease or Property Owner.

Gentlemen:

This "work order" is submitted for your approval and concurrence and unless notified of your disapproval or non-concurrence, the undersigned will proceed with the plugging and filling of said well in the above described manner on the date stated in the notice of intention to plug and abandon the said well on opposite side of this sheet.

Very truly yours,

Well Operator.

No objections have been filed by the coal owner or coal operator, or any available adjacent lease or property owners or interposed by the Department of Mines to the manner herein described for the plugging and filling of the well above mentioned. Therefore, the same is hereby approved this.....day

of....., 193.....

DEPARTMENT OF MINES
Oil and Gas Division

By:.....

NOTE: This "work order" shall be filed in triplicate, one copy for the files of the Department of Mines; one to be approved or corrected and returned to the well operator as his authority for plugging said well; and one for the well inspector.

STATE OF WEST VIRGINIA
DEPARTMENT OF MINES
OIL AND GAS DIVISION

AFFIDAVIT OF PLUGGING AND FILLING WELL

AFFIDAVIT SHOULD BE MADE IN TRIPLICATE, ONE COPY MAILED TO THE DEPARTMENT, ONE COPY TO BE RETAINED BY THE WELL OPERATOR AND THE THIRD COPY (AND EXTRA COPIES IF REQUIRED) SHOULD BE MAILED TO EACH COAL OPERATOR AT THEIR RESPECTIVE ADDRESSES.

RIT-257

None
COAL OPERATOR OR OWNER

Sunny Side Oil Company(partnership)
NAME OF WELL OPERATOR Pike, W. Va.

439-13th Ave., Huntington, W. Va. (Sec'y
COMPLETE ADDRESS

194
WELL AND LOCATION

Clay District

Ritchie County

Well No. #2

Earl Wilcox Farm

STATE INSPECTOR SUPERVISING PLUGGING

AFFIDAVIT

STATE OF WEST VIRGINIA,

County of Ritchie } ss:

J. B. Eldredge and J. B. Eldredge
being first duly sworn according to law depose and say that they are experienced in the work of plugging and filling oil and gas wells and were employed by....., well operator, and participated in the work of plugging and filling the above well, that said work was commenced on the day of, 194....., and that the well was plugged and filled in the following manner:

SAND OR ZONE RECORD	FILLING MATERIAL			PLUGS USED	CASING	
	FORMATION	CONTENT	FROM TO		SIZE & KIND	CSG PULLED
Big Injun Sand	red clay	1815'	1730'		1097	459
	plug	1730'	1727'	Wood plug		
	cement	1727'	1717'			
	red clay	1717'	1576'			
	plug	1576'	1573'	Wood plug		
	cement	1573'	1563'			
	red clay	1563'	1000'			
Dunkard Sand	cement	1000'	990'			
Set a permanent bridge at 240' - casing seat of 10" casing						
1 sack neat cement on bridge						
	red clay	240'	to surface			
Marker erected						
COAL SEAMS				DESCRIPTION OF MONUMENT		
(NAME)				3'x3'x6" placed six inches		
(NAME)				under-ground by permission		
(NAME)				of inspector.		
(NAME)						

and that the work of plugging and filling said well was completed on the 4th day of May, 1948.

And further deponents saith not.

Sworn to and subscribed before me this 27 day of May, 1948

My commission expires:

May 5, 1953

Notary Public
PERMIT No. RIT-257-P