

NOTICE OF PROPOSED LOCATION OF OIL AND GAS WELL
(REQUIRED BY SECTION 2, CHAPTER 86, ACTS 1929)
WEST VIRGINIA DEPARTMENT OF MINES
OIL AND GAS SECTION

To THE DEPARTMENT OF MINES,
Charleston, W. Va.

none
COAL OPERATOR OR COAL OWNER

R. B. Roberts
NAME OF WELL OPERATOR

W. J. Mercer, Pike Mt. Va.
ADDRESS

Cairo W. Va.
COMPLETE ADDRESS

COAL OPERATOR OR COAL OWNER

August 29 193*4*
PROPOSED LOCATION

ADDRESS

Clay District

COAL OPERATOR OR COAL OWNER

Ritchie County

ADDRESS

Well No. *1*

W. J. Mercer Farm

GENTLEMEN:

The undersigned well operator is entitled to drill upon the above named farm or tract of land for oil and gas, having fee title thereto, (or as the case may be) under grant or lease dated *August 18, 1934*, made by *W. J. Mercer & Golda Mercer*, to *Ralph B. Roberts*, and recorded on the *19* day of *September*, in the office of the County Clerk for said County in Book *63*, page *1*.

The enclosed plat was prepared by a competent engineer and shows the proposed location of a well to be drilled for oil and gas by the undersigned well operator on the farm and in the Magisterial District and County above named, determined by survey and courses and distances from two permanent points, or land marks.

The undersigned well operator is informed and believes there are no coal operators operating beds of coal beneath said farm or tract of land on which said well is located, or within 500 feet of the boundaries of the same, who have mapped their workings and filed their maps as required by law, excepting the coal operators or coal owners (if any) above named as addressees.

The above named coal operators or coal owners (if any) are notified that any objections they may desire to make to such proposed location, or which they are required to make by Section 3 of said Act, if the drilling of a well at said proposed location will cause a dangerous condition in or about their respective coal mines, must be received by, or filed with the Department of Mines within ten* days from the receipt of a copy of this notice and accompanying plat by said Department. Said coal operators are further notified that forms for use in making such objections will be furnished to them by the Department of Mines promptly on request and that all such objections must set forth as definitely as is reasonably possible the ground or grounds on which such objections are based and indicate the direction and distance the proposed location should be moved to overcome same.

(The next paragraph is to be completed only in Department's copy.)

Copies of this notice and the enclosed plat were mailed by registered mail, or delivered to the above named coal operators or coal owners at their above shown respective address.....day.... before, or on the same day with the mailing or delivery of this copy to the Department of Mines at Charleston, West Virginia.

Very truly yours,

R. B. Roberts
WELL OPERATOR

Address of Well Operator }

STREET

Cairo
CITY OR TOWN

West Virginia
STATE

*Section 3 If no such objections be filed, or be found by the department of mines, within said period of ten days from the receipt of said notice and plat by the department of mines, to said proposed location, the department shall forthwith issue to the well operator a drilling permit reciting the filing of such plat, that no objections have been made by the coal operators to the location, or found thereto by the department, and that the same is approved and the well operator authorized to proceed to drill at said location.

NOTICE OF PROPOSED LOCATION OF OIL AND GAS WELL
WEST VIRGINIA DEPARTMENT OF MINES
OIL AND GAS SECTION

To The Department of Mines,
Charleston, W. Va.

NAME OF WELL OPERATOR
R. B. Roberts

COAL OPERATOR OR COAL OWNER
W. J. ...

COMPLETE ADDRESS
Carroll County, West Virginia

ADDRESS
W. J. ...

PROPOSED LOCATION
Section 3, ...

COAL OPERATOR OR COAL OWNER

District

ADDRESS

County

COAL OPERATOR OR COAL OWNER

Well No.

ADDRESS

Town

GENTLEMEN:

The undersigned well operator is entitled to drill upon the above named farm or tract of land for

oil and gas having fee title thereto, (or as the case may be) under grant or lease dated *August 2, 1924*

made by *W. J. ...* to

and recorded on the *19* day

of *September*

Book *13*, page *1*

The enclosed plat was prepared by a competent engineer and shows the proposed location of a well to be drilled for oil and gas by the undersigned well operator on the farm and in the District of *Carroll* and County above named determined by survey and courses and distances from two permanent points or land marks.

The undersigned well operator is informed and believes there are no coal operators operating on or over beneath said farm or tract of land on which said well is located, or within 500 feet of the boundary of the same, who have mapped their workings and filed their maps as required by law, excepting the coal operators or coal owners (if any) above named as addressees.

The above named coal operators or coal owners (if any) are notified that any objections they may desire to make to such proposed location, or which they are required to make by Section 3 of said Act, if the drilling of a well at said proposed location will cause a dangerous condition in or about their respective coal mines, must be received by or filed with the Department of Mines within ten days from the receipt of a copy of this notice and accompanying plat by said Department. Said coal operators are further notified that forms for use in making such objections will be furnished to them by the Department of Mines promptly on request and that all such objections must set forth as definitely as is reasonably possible the ground or grounds on which such objections are based and indicate the direction and distance the proposed location should be moved to overcome same.

(The next paragraph is to be completed only in Department's copy.)

Copies of this notice and the enclosed plat were mailed by registered mail, or delivered to the above

named coal operators or coal owners at their above shown respective address *...* day *...* before

Very truly yours,

R. B. Roberts
WELL OPERATOR

Address
of
Well Operator

STREET

CITY OR TOWN

STATE

*Section 3... If no such objections be filed or be found by the department of mines, within said period of ten days from the receipt of said notice and plat by the department of mines, to said proposed location, the department shall forthwith issue to the well operator a drilling permit, the filing of such plat, that no objections have been made by the coal operators to the location or found hereby by the department, and that the same is approved and the well operator authorized to proceed to drill at said location.

WEST VIRGINIA DEPARTMENT OF MINES

OIL AND GAS DIVISION

PRELIMINARY DATA SHEET NO. 1

File No. _____

Well No. 1

R. B. Roberts Company of _____

on the W. J. Mercer Farm

containing 1 acres. Location Bonds Creek.

Clay District, in Ritchie County, West Virginia

The surface of the above tract is owned in fee by W. J. Mercer.

of Pike W. Va. address, and the mineral rights are owned by

W. J. Mercer of Pike W. Va.

The oil and gas privileges are held under lease by the above named company, and this well is drilled under permit No. Rit-270 issued by the West Virginia Department of Mines, Oil and Gas Division

October 15 1934

Elevation of surface at top of well, 774 Spirit Barometric.

The number of feet of the different sized casings used in the well.

14 feet 13 size. Wood conductor.

260 feet 10 size, csg. feet sized csg.

960 feet 8 size, csg. feet sized csg.

1480 feet 6 size, csg. feet sized csg.

_____ packer of _____ size, set at _____

_____ packer of _____ size, set at _____

_____, in casing perforated at _____ feet to _____ feet.

_____, in casing perforated at _____ feet to _____ feet.

Coal was encountered at none feet, thick ness _____ inches, and at _____

feet; thickness _____ inches; and at _____ feet; thickness _____ inches.

Liners were used as follows: (Give details) _____

March 8, 1935

Date. _____

Approved R. B. Roberts, Owner.

By _____ (TITLE)

Mar 11 1935

R. B. Roberts Company
 Cairo, W. Va Address
 Well No. 1

COMPLETION DATA SHEET
 No. 2
 FORMATION RECORD

Name	Color	Character	Oil, Gas or Water	Top	Bottom	Thickness	Total Depth	Remarks
Sand	Grey	Coarse		1115	1190			
Sand	"	"		1200	1270			
Broken sand	Dark	"		1282	1390			
Sand	Grey	"		1390	1435			
Gas sand	white	fine	oil & gas at 1480-1490	1435	1492			
Sand	grey	Coarse		1492	1575			
maxon sand	white	fine		1575	1640			
Broken sand	Dark	Coarse	oil & gas at 1770-1775	1640	1690			
Big Lujin	Blue	Coarse	whitish sand. Has at 1768.	1690	1833		1833	a very small well.
Total Depth								

Well was ~~not~~ shot at 1480-1490 feet; well was shot at 1770-1775 feet.

Salt Fresh water at _____ feet; salt fresh water at _____ feet.

Well was ~~not~~ producing hole.

March 8 1935 Date Approved R. B. Roberts Owner

NOTE: All bottom formations must be noted as indicated above and all key-rocks and oil and gas sands must be recorded under their proper geological names in the district as well as any local names commonly used in the district for such strata.

MAR 11 1935



STATE OF WEST VIRGINIA
DEPARTMENT OF MINES
OIL AND GAS DIVISION

WELL RECORD

Permit No. RIT-270


Oil or Gas Well _____
(KIND)

Company Smith, Piersol, Feick & Coss
Address Walker, Rt. 2, W. Va.
Farm W. J. Mercer Acres 1
Location (waters) Bonds Creek
Well No. 1 Elev. 754
District Clay County Ritchie
The surface of tract is owned in fee by W.J. Mercer Heirs
Address Pike, W. Va.
Mineral rights are owned by W. J. Mercer Heirs
Address Pike, W. Va.
Drilling commenced 1932
Drilling completed 1932
Date Shot 3/8/35 From 1480 To 1490
With 1770 1775
Open Flow _____ /10ths Water in _____ Inch
_____ /10ths Merc. in _____ Inch
Volume _____ Cu. Ft.
Rock Pressure _____ lbs. _____ hrs.
Oil _____ bbls., 1st 24 hrs.
Fresh water _____ feet _____ feet
Salt water _____ feet _____ feet

Casing and Tubing	Used in Drilling	Left in Well	Packers
Size			Kind of Packer
16			
13			
10	200		Size of
8 1/4	850		
6 5/8			Depth set
5 3/16		1310	
3			Perf. top
2			Perf. bottom
Liners Used			Perf. top
			Perf. bottom

CASING CEMENTED _____ SIZE _____ No. Ft. _____ Date _____
COAL WAS ENCOUNTERED AT _____ FEET _____ INCHES
_____ FEET _____ INCHES _____ FEET _____ INCHES
_____ FEET _____ INCHES _____ FEET _____ INCHES

Formation	Color	Hard or Soft	Top	Bottom	Oil, Gas or Water	Depth Found	Remarks
Clay & Red Rock			0	700			
Cave			700	800			
Slate & Shale			800	1200			
1st Salt Sand			1200	1250			
Shale			1250	1310			
2nd Salt Sand			1310	1370			
Shale & Slate			1370	1440			
3rd Salt Sand			1440	1491	Oil & gas	1480 - 1490'	
Sand - grey			1492	1575			
Maxon Sand	white	fine	1575	1640			
Broken Sand		coarse	1640	1690			
BIG INJUN	blue	coarse	1690	1833	Oil & Gas	1770 - 1775'	
					Gas	1768'	
Total Depth				1833'			





By *E. R. Brinton*
(Title)

APPROVED

Owner
Smith, Fisher, Pinkel & Co. Inc.
1947

Date 10-11

WELL RECORD

Formation	Color	Hard or Soft	Top	Bottom	Oil, Gas or Water	Depth Found	Remarks
Clay & Red Rock			0	700			
Cave			700	800			
Slate & Shale			800	1800			
1st Self Sand			1200	1250			
Shale			1250	1310			
2nd Self Sand			1310	1370			
Shale & Slate			1370	1410			
3rd Self Sand			1410	1491			
Band - Grey			1495	1495			
Green Sand			1495	1540			
Bio. Layer			1540	1588			
Total Depth				1588			

STATE OF WEST VIRGINIA
DEPARTMENT OF MINES
OIL AND GAS DIVISION


INSPECTOR'S PLUGGING REPORT

Permit No. Per 270P Well No. 1
 COMPANY Smith Carol Finch & Co ADDRESS PO #2 Walky W Va
 FARM W J Merew DISTRICT Clay COUNTY Ritchie
 Filling Material Used Clay and cement

Liner Location Amount Packer Location

PLUGS USED AND DEPTH PLACED			BRIDGES	CASING AND TUBING		
CEMENT-THICKNESS	WOOD-SIZE	LEAD	CONSTRUCTION-LOCATION	RECOVERED	SIZE	LOST
			Original depth of well was 1439 the lower sands were taken was plugged and filled to 1430 and produced oil at 1433	1433	2"	00
	16'		1430 - 1420			
	5' stone		1420 - 1415			
	Operation continued					

Drillers' Names Kenneth M' Cullough & T Higginis
 Remarks: I have no work order on this well



3/30-1948
DATE

I hereby certify I visited the above well on this date.

A. C. Howard
DISTRICT WELL INSPECTOR

STATE OF WEST VIRGINIA
DEPARTMENT OF MINES
OIL AND GAS DIVISION

INSPECTOR'S WELL REPORT

Permit No. _____

Oil or Gas Well _____
(KIND)

		CASING AND TUBING	USED IN DRILLING	LEFT IN WELL	PACKERS
Company _____		Size			
Address _____		16			Kind of Packer _____
Farm _____		13			
Well No. _____		10			Size of _____
District _____ County _____		8 1/4			
Drilling commenced _____		6 5/8			Depth set _____
Drilling completed _____ Total depth _____		5 3/16			
Date shot _____ Depth of shot _____		3			Perf. top _____
Initial open flow _____ /10ths Water in _____ Inch		2			Perf. bottom _____
Open flow after tubing _____ /10ths Merc. in _____ Inch		Liners Used			Perf. top _____
Volume _____ Cu. Ft.					Perf. bottom _____
Rock pressure _____ lbs. _____ hrs.		CASING CEMENTED _____ SIZE _____ No. FT. _____ Date _____			
Oil _____ bbls., 1st 24 hrs.		COAL WAS ENCOUNTERED AT _____ FEET _____ INCHES			
Fresh water _____ feet _____ feet		_____ FEET _____ INCHES _____ FEET _____ INCHES			
Salt water _____ feet _____ feet		_____ FEET _____ INCHES _____ FEET _____ INCHES			

Drillers' Names _____

Remarks: _____

DATE _____

DISTRICT WELL INSPECTOR _____



STATE OF WEST VIRGINIA
DEPARTMENT OF MINES
OIL AND GAS DIVISION

INSPECTOR'S PLUGGING REPORT


Permit No. Pit 270 P Well No. 1
 COMPANY Smith Personal Fuel & Gas ADDRESS PO #2 Walker W Va.
 FARM W J Mercu DISTRICT Clay COUNTY Pitcher
 Filling Material Used clay and cement

PLUGS USED AND DEPTH PLACED			BRIDGES	CASING AND TUBING		
CEMENT-THICKNESS	WOOD-SIZE	LEAD	CONSTRUCTION-LOCATION	RECOVERED	SIZE	LOST
	<u>clay</u>		<u>1448-1325</u>			
<u>10'</u>			<u>1325-1315</u>			
	<u>Stone</u>		<u>1315-1310</u>			
	<u>Pulling</u>	<u>5" casing</u>				

Drillers' Names Kenneth Mc Coulough & F Higgins

Remarks:

4/2-1948 DATE I hereby certify I visited the above well on this date.



C. C. Howard
DISTRICT WELL INSPECTOR

STATE OF WEST VIRGINIA
DEPARTMENT OF MINES
OIL AND GAS DIVISION

INSPECTOR'S WELL REPORT

Permit No. _____

Oil or Gas Well _____
(KIND)

	CASING AND TUBING	USED IN DRILLING	LEFT IN WELL	PACKERS
Company _____				
Address _____	Size			
Farm _____	16			Kind of Packer _____
Well No. _____	13			
District _____ County _____	10			Size of _____
Drilling commenced _____	8 1/4			
Drilling completed _____ Total depth _____	6 5/8			Depth set _____
Date shot _____ Depth of shot _____	5 3/16			
Initial open flow _____ /10ths Water in _____ Inch	3			Perf. top _____
Open flow after tubing _____ /10ths Merc. in _____ Inch	2			Perf. bottom _____
Volume _____ Cu. Ft.	Liners Used			Perf. top _____
Rock pressure _____ lbs. _____ hrs.				Perf. bottom _____
Oil _____ bbls., 1st 24 hrs.	CASING CEMENTED _____ SIZE _____ No. FT. _____ Date _____			
Fresh water _____ feet _____ feet	COAL WAS ENCOUNTERED AT _____ FEET _____ INCHES			
Salt water _____ feet _____ feet	_____ FEET _____ INCHES _____ FEET _____ INCHES			
	_____ FEET _____ INCHES _____ FEET _____ INCHES			

Drillers' Names _____

Remarks: _____



STATE OF WEST VIRGINIA
DEPARTMENT OF MINES
OIL AND GAS DIVISION

INSPECTOR'S PLUGGING REPORT

Permit No. Per 270 P Well No. 1

COMPANY Smith Personal Truck & Co ADDRESS RD #2 Walker W Va

FARM WJ Meren DISTRICT Clay COUNTY Pitchie

Filling Material Used Clay and cement

Liner Location Amount Packer Location

PLUGS USED AND DEPTH PLACED			BRIDGES	CASING AND TUBING		
CEMENT-THICKNESS	WOOD-SIZE	LEAD	CONSTRUCTION-LOCATION	RECOVERED	SIZE	LOST
	Clay	from casing		1175-	5 3/4"	135-
	to	surface				

Drillers' Names Kenneth Mc Coulough & J T Higgins
Marker not set

Remarks:

Completed



4/9-1948
DATE

I hereby certify I visited the above well on this date.

A. C. Howard

DISTRICT WELL INSPECTOR

STATE OF WEST VIRGINIA
DEPARTMENT OF MINES
OIL AND GAS DIVISION

INSPECTOR'S WELL REPORT

Permit No. _____

Oil or Gas Well _____
(KIND)

	CASING AND TUBING	USED IN DRILLING	LEFT IN WELL	PACKERS
Company _____	Size			
Address _____	16			Kind of Packer _____
Farm _____	13			
Well No. _____	10			Size of _____
District _____ County _____	8 1/4			
Drilling commenced _____	6 5/8			Depth set _____
Drilling completed _____ Total depth _____	5 3/16			
Date shot _____ Depth of shot _____	3			Perf. top _____
Initial open flow _____ /10ths Water in _____ Inch	2			Perf. bottom _____
Open flow after tubing _____ /10ths Merc. in _____ Inch	Liners Used			Perf. top _____
Volume _____ Cu. Ft.				Perf. bottom _____
Rock pressure _____ lbs. _____ hrs.	CASING CEMENTED _____	SIZE _____	No. FT. _____	Date _____
Oil _____ bbls., 1st 24 hrs.	COAL WAS ENCOUNTERED AT _____ FEET _____ INCHES			
Fresh water _____ feet _____ feet	_____ FEET _____ INCHES	_____ FEET _____ INCHES	_____ FEET _____ INCHES	_____ FEET _____ INCHES
Salt water _____ feet _____ feet	_____ FEET _____ INCHES	_____ FEET _____ INCHES	_____ FEET _____ INCHES	_____ FEET _____ INCHES

Drillers' Names _____

Remarks: _____

DATE _____

DISTRICT WELL INSPECTOR _____



STATE OF WEST VIRGINIA
DEPARTMENT OF MINES
OIL AND GAS DIVISION

INSPECTOR'S PLUGGING REPORT

Permit No. Put 270 P Well No. 1
 COMPANY Smith Persd Feick & Co ADDRESS PO #2 Walker W Va.
 FARM W J Merew DISTRICT Clay COUNTY Pitchie
 Filling Material Used Clay and cement

Liner _____ Location _____ Amount _____ Packer _____ Location _____

PLUGS USED AND DEPTH PLACED			BRIDGES	CASING AND TUBING		
CEMENT-THICKNESS	WOOD-SIZE	LEAD	CONSTRUCTION-LOCATION	RECOVERED	SIZE	LOST
	<i>Quatan complete to 1310</i>					
	<i>Pulling on 5" casing</i>					

Drillers' Names Kenneth Mc Coulough & J. Higgins

Remarks: _____



4/16-1948 I hereby certify I visited the above well on this date.
DATE

W. C. Howard
DISTRICT WELL INSPECTOR

STATE OF WEST VIRGINIA
DEPARTMENT OF MINES
OIL AND GAS DIVISION

INSPECTOR'S WELL REPORT

Permit No. _____

Oil or Gas Well _____
(KIND)

	CASING AND TUBING	USED IN DRILLING	LEFT IN WELL	PACKERS
Company _____	Size			
Address _____	16			Kind of Packer _____
Farm _____	13			
Well No. _____	10			Size of _____
District _____ County _____	8¼			
Drilling commenced _____	6½			Depth set _____
Drilling completed _____ Total depth _____	5 3/16			
Date shot _____ Depth of shot _____	3			Perf. top _____
Initial open flow _____ /10ths Water in _____ Inch	2			Perf. bottom _____
Open flow after tubing _____ /10ths Merc. in _____ Inch	Liners Used			Perf. top _____
Volume _____ Cu. Ft.				Perf. bottom _____
Rock pressure _____ lbs. _____ hrs.	CASING CEMENTED _____ SIZE _____ No. FT. _____ Date _____			
Oil _____ bbls., 1st 24 hrs.	COAL WAS ENCOUNTERED AT _____ FEET _____ INCHES			
Fresh water _____ feet _____ feet	_____ FEET _____ INCHES _____ FEET _____ INCHES			
Salt water _____ feet _____ feet	_____ FEET _____ INCHES _____ FEET _____ INCHES			

Drillers' Names _____

Remarks:

DATE

DISTRICT WELL INSPECTOR





STATE OF WEST VIRGINIA
DEPARTMENT OF MINES
OIL AND GAS DIVISION

NOTICE OF INTENTION TO PLUG AND ABANDON WELL

(REQUIRED BY SECTION 9, ARTICLE 4, CHAPTER 22 OF THE CODE)

To THE DEPARTMENT OF MINES,
Charleston, W. Va.

No coal
COAL OPERATOR OR COAL OWNER

ADDRESS

COAL OPERATOR OR COAL OWNER

ADDRESS

LEASE OR PROPERTY OWNER

ADDRESS

Smith, Piersol, Feick & Coss

NAME OF WELL OPERATOR

Walker, Route 2, West Virginia

COMPLETE ADDRESS

October 13 19 47

WELL TO BE ABANDONED

Clay District

Ritchie County

Well No. 1
39° 20'
81° 00'

W. J. Mercer Farm

Gentlemen:—

The undersigned well operator is about to abandon the above described well and will commence

the work of plugging and abandoning said well on the ^{22d} 18th day of October, 19 47
(which date shall not be less than five days after the day on which this notice so mailed is received,
or in due course should be received by the Department of Mines.)


This notice is given you in order that your respective representatives may be present at the plugging and filling of said well. You are further notified that whether you are represented or not represented the undersigned will proceed on that date, or shortly thereafter, to plug and fill said well in the manner required by Section 10, Article 4, Chapter 22 of the Code and given in detail on the reverse side of this notice, in "Work Order."

This notice is being mailed by registered mail to each of you at the above addresses on the above date.

Very truly yours,

SMITH, PIERSOL, FEICK & COSS

W. E. Piersol
Well Operator.



NOTE: Upon the abandonment of all wells drilled prior to June 1, 1929, a plat prepared by a competent engineer, showing the district and county in which the tract of land is located, the name and acreage of same, the names of the owners and adjacent tracts, and the location of the about to be abandoned well, determined by survey, and the courses and distances of such well from two permanent points or landmarks on said tract, shall be submitted with this notice.

(Over)

PROPOSED MANNER OF PLUGGING AND FILLING WELL

(REQUIRED BY RULES AND REGULATIONS)

WEST VIRGINIA DEPARTMENT OF MINES
OIL AND GAS DIVISION

WORK ORDER

Well to be plugged and filled as follows:

WORK ORDER PREPARED BY THE DEPARTMENT OF MINES

Fill with caly from total depth to 1325'
Cement 1325' - 1315'
5' crushed stone on cement
Lift pipe - 5-3/16" set at 1310'
Continue filling with caly as pipe is lifted to 1180'
Cement 1180' - 1170'
5' crushed stone
Lift pipe and remove remainder of same

BRIDGE HOLE AT 200' = 6ld 10" casing seat
2 bags cement on bridge
Fill with clay to surface.

ERECT MARKER SUCH AS IS DESCRIBED IN RULE 18, 1931 REGULATIONS

Total Depth of this well according to records in Department of Mines -- 1833'

Fill with red clay from bottom 1833' - 1800'
Neat Cement 1800' - 1790'

SET A PERMANENT BRIDGE AT 1750' - 20' above shot hole
2 sacks neat cement and 5' crushed stone on bridge
Fill with clay to 1510' - 20' below next shot hole
Neat Cement 1510' - 1500'

THIS IS FIRST PART OF WORK ORDER

SET A PERMANENT BRIDGE AT 1460' - 20' above shot hole (top shot hole)
2 sacks neat cement and 5' crushed stone on bridge
Fill with clay to 1325' as state in TOP WORK ORDER
AND COMPLETE TO SURFACE AS STATE ABOVE.

To the Department of Mines
Coal Owner or Operator,
Lease or Property Owner.

Gentlemen:

This "work order" is submitted for your approval and concurrence and unless notified of your disapproval or non-concurrence, the undersigned will proceed with the plugging and filling of said well in the above described manner on the date stated in the notice of intention to plug and abandon the said well on opposite side of this sheet.

Very truly yours,
SMITH, PIERSOL, FEICK & COSS

E. R. Piersol
Well Operator.

No objections have been filed by the coal owner or coal operator, or any available adjacent lease or property owners or interposed by the Department of Mines to the manner herein described for the plugging and filling of the well above mentioned. Therefore, the same is hereby approved this

15th day of October, 19 47.

DEPARTMENT OF MINES
Oil and Gas Division

By: _____

NOTE: This "work order" shall be filed in triplicate, one copy for the files of the Department of Mines; one to be approved or corrected and returned to the well operator as his authority for plugging said well; and one for the well inspector.

STATE OF WEST VIRGINIA
 DEPARTMENT OF MINES
 OIL AND GAS DIVISION

AFFIDAVIT OF PLUGGING AND FILLING WELL

AFFIDAVIT SHOULD BE MADE IN TRIPLICATE. ONE COPY TO BE FILED IN THE OFFICE OF THE COMMISSIONER OF MINES, AND THE OTHER COPIES TO BE FILED IN THE OFFICES OF THE COUNTY COMMISSIONERS AT THEIR RESPECTIVE OFFICES.

NAME OF WELL OPERATOR: Walker, H. S., W. Va.
 COUNTY: Clay
 TOWN AND LOCATION: ...
 NAME OF PROPERTY OWNER: ...
 ADDRESS: ...
 DATE: ...

STATE INSPECTOR OF MINING PLUGGING: O. C. ROYARD

STATE OF WEST VIRGINIA

County of ...
 I, the undersigned, being duly sworn, according to law, depose and say that the above and the contents of the work of plugging and filling of said well and the work done and the work to be done in the well and filling the above well, that said work was performed on the ... day of ... 19... and that the well was plugged and filled in the following manner:

DEPTH	DESCRIPTION	DATE
10 feet	scum	1925
5 feet	crush stone	1925
1 1/2 feet	clay	1925
1 1/2 feet	clay	1925
2 feet	crush stone	1925
on cement		
1 1/2 feet	bridge hole at	1925
2 feet	stone on cement	
2 feet	bridge hole at	1925
Scum		
1 1/2 feet	clay to surface	

[Handwritten signature]

Notary Public
 H. S. Walker

