

NOTICE OF PROPOSED LOCATION OF OIL AND GAS WELL
(REQUIRED BY SECTION 2, CHAPTER 86, ACTS 1929)
WEST VIRGINIA DEPARTMENT OF MINES
OIL AND GAS SECTION

To THE DEPARTMENT OF MINES,
Charleston, W. Va.

None
COAL OPERATOR OR COAL OWNER

Clem S. Morris,
NAME OF WELL OPERATOR

ADDRESS

Smithville, West Virginia
COMPLETE ADDRESS

Ina Ayers and others
COAL OPERATOR OR COAL OWNER

January 25, 1935
PROPOSED LOCATION

Smithville, W. Va.
ADDRESS

Murphy District

COAL OPERATOR OR COAL OWNER

Ritchie County

ADDRESS

Well No. # /

H.B. Ayers heirs Farm

GENTLEMEN:

The undersigned well operator is entitled to drill upon the above named farm or tract of land for oil and gas, having fee title thereto, (or as the case may be) under grant or lease dated.....

....., made by Ina Ayers & others, to

Clem S. Morris, and recorded on the.....day

of....., in the office of the County Clerk for said County in

Book....., page.....

The enclosed plat was prepared by a competent engineer and shows the proposed location of a well to be drilled for oil and gas by the undersigned well operator on the farm and in the Magisterial District and County above named, determined by survey and courses and distances from two permanent points, or land marks.

The undersigned well operator is informed and believes there are no coal operators operating beds of coal beneath said farm or tract of land on which said well is located, or within 500 feet of the boundaries of the same, who have mapped their workings and filed their maps as required by law, excepting the coal operators or coal owners (if any) above named as addressees.

The above named coal operators or coal owners (if any) are notified that any objections they may desire to make to such proposed location, or which they are required to make by Section 3 of said Act, if the drilling of a well at said proposed location will cause a dangerous condition in or about their respective coal mines, must be received by, or filed with the Department of Mines within ten* days from the receipt of a copy of this notice and accompanying plat by said Department. Said coal operators are further notified that forms for use in making such objections will be furnished to them by the Department of Mines promptly on request and that all such objections must set forth as definitely as is reasonably possible the ground or grounds on which such objections are based and indicate the direction and distance the proposed location should be moved to overcome same.

(The next paragraph is to be completed only in Department's copy.)

Copies of this notice and the enclosed plat were mailed by registered mail, or delivered to the above

named coal operators or coal owners at their above shown respective address.....day.... before, or on the same day with the mailing or delivery of this copy to the Department of Mines at Charleston, West Virginia.

Very truly yours,

Clem S. Morris
WELL OPERATOR

Address of Well Operator }

STREET

Smithville,
CITY OR TOWN

West Virginia.
STATE

*Section 3 If no such objections be filed, or be found by the department of mines, within said period of ten days from the receipt of said notice and plat by the department of mines, to said proposed location, the department shall forthwith issue to the well operator a drilling permit reciting the filing of such plat, that no objections have been made by the coal operators to the location, or found thereto by the department, and that the same is approved and the well operator authorized to proceed to drill at said location.

NOTICE OF PROPOSED LOCATION OF OIL AND GAS WELL
WEST VIRGINIA DEPARTMENT OF MINES
OIL AND GAS SECTION

To The Department of Mines,
Charleston, W. Va.

NAME OF WELL OPERATOR: John S. Morris

COAL OPERATOR OR COAL OWNER: John S. Morris

COMPLETE ADDRESS: Charleston, West Virginia

ADDRESS: John S. Morris

PROPOSED LOCATION: John S. Morris

COAL OPERATOR OR COAL OWNER: John S. Morris

ADDRESS: John S. Morris

COAL OPERATOR OR COAL OWNER: John S. Morris

ADDRESS: John S. Morris

Well No. 2

Farm: John S. Morris

GENTLEMEN:

The undersigned well operator is entitled to drill upon the above named farm or tract of land for oil and gas having fee title thereto (or as the case may be) under grant or lease dated _____ to _____ made by _____ and recorded on the _____ day _____ in the office of the County Clerk for said County in _____

The enclosed plat was prepared by a competent engineer and shows the proposed location of a well to be drilled for oil and gas by the undersigned well operator on the farm and in the Mineral District and County above named determined by survey and courses and distances from two permanent points or land marks.

The undersigned well operator is informed and believes there are no coal operators operating beds of coal beneath said farm or tract of land on which said well is located, or within 300 feet of the boundary of the same, who have mapped their workings and filed their maps as required by law, excepting the coal operators or coal owners (if any) above named as addressees.

The above named coal operators or coal owners (if any) are notified that any objections they may desire to make to such proposed location, or which they are required to make by Section 3 of said Act, if the drilling of a well at said proposed location will cause a dangerous condition in or about their respective coal mines, must be received by, or filed with the Department of Mines within ten days from the receipt of a copy of this notice and accompanying plat by said Department. Said coal operators are further notified that forms for use in making such objections will be furnished to them by the Department of Mines promptly on request and that all such objections must set forth as definitely as is reasonably possible the ground or grounds on which such objections are based and indicate the direction and distance the proposed location should be moved to overcome same.

(The next paragraph is to be completed only in Department's copy.)

Copies of this notice and the enclosed plat were mailed by registered mail, or delivered to the above named coal operators or coal owners at their above shown respective address _____ day _____ before _____ or on the same day with the mailing or delivery of this copy to the Department of Mines at Charleston, West Virginia.

Very truly yours,

John S. Morris
WELL OPERATOR

Address of Well Operator
 STREET: Charleston
 CITY OR TOWN: West Virginia
 STATE: West Virginia

Section 3. If no such objections be filed, or be found by the department of mines, within said period of ten days from the receipt of said notice and plat by the department of mines, to said proposed location, the department shall forthwith issue to the well operator a drilling permit reciting the filing of such plat, that no objections have been made by the coal operators to the location of, or land thereon, by the department, and that the same is approved and the well operator authorized to proceed to drill at said location.

JAN 30 1935

STATE OF WEST VIRGINIA
DEPARTMENT OF MINES
OIL AND GAS DIVISION

NOTICE OF PROPOSED LOCATION OF OIL AND GAS WELL

To THE DEPARTMENT OF MINES,
Charleston, W. Va.

DRILL DEEPER
Ayers No. 1 - Permit Rit 314

COAL OPERATOR OR COAL OWNER

Clem S. Morris

NAME OF WELL OPERATOR

ADDRESS

Smithville, W. Va.

COMPLETE ADDRESS

COAL OPERATOR OR COAL OWNER

March 25, 1941, ~~193~~

PROPOSED LOCATION

ADDRESS

Murphy District

OWNER OF MINERAL RIGHTS.

Ritchie County

ADDRESS

Well No. 1 - Permit No. Rit. 314

H. B. Ayers Hrs. Farm

GENTLEMEN :

The undersigned well operator is entitled to drill upon the above named farm or tract of land for oil and gas, having fee title thereto, (or as the case may be) under grant or lease dated July 18, 1933, made by Ina Ayers et al., to Clem S. Morris, and recorded on the 31 day of October, 1934, in the office of the County Clerk for said County in Book 63, page 84.

The enclosed plat was prepared by a competent engineer and shows the proposed location of a well to be drilled for oil and gas by the undersigned well operator on the farm and in the Magisterial District and County above named, determined by survey and courses and distances from two permanent points, or land marks.

The undersigned well operator is informed and believes there are no coal operators operating beds of coal beneath said farm or tract of land on which said well is located, or within 500 feet of the boundaries of the same, who have mapped their workings and filed their maps as required by law, excepting the coal operators or coal owners (if any) above named as addressees.

The above named coal operators or coal owners (if any) are notified that any objections they may desire to make to such proposed location, or which they are required to make by Section 3 of said Code, if the drilling of a well at said proposed location will cause a dangerous condition in or about their respective coal mines, must be received by, or filed with the Department of Mines within ten* days from the receipt of a copy of this notice and accompanying plat by said Department. Said coal operators are further notified that forms for use in making such objections will be furnished to them by the Department of Mines promptly on request and that all such objections must set forth as definitely as is reasonably possible the ground or grounds on which such objections are based and indicate the direction and distance the proposed location should be moved to overcome same.

(The next paragraph is to be completed only in Department's copy.)

Copies of this notice and the enclosed plat were mailed by registered mail, or delivered to the above named coal operators or coal owners at their above shown respective address _____ day _____ before, or on the same day with the mailing or delivery of this copy to the Department of Mines at Charleston, West Virginia.

Very truly yours,

Clem S. Morris

WELL OPERATOR

Address of Well Operator }

STREET
Smithville

CITY OR TOWN
West Virginia

STATE



*Section 3 If no such objections be filed or be found by the department of mines, within said period of ten days from the receipt of said notice and plat by the department of mines, to said proposed location, the department shall forthwith issue to the well operator a drilling permit reciting the filing of such plat, that no objections have been made by the coal operators to the location, or found thereto by the department, and that the same is approved and the well operator authorized to proceed to drill at said location.

STATE OF WEST VIRGINIA
DEPARTMENT OF MINES
OIL AND GAS DIVISION

NOTICE OF PROPOSED LOCATION OF OIL AND GAS WELL

To The Department of Mines,
Charleston, W. Va.

Oil & Gas Division
Department of Mines
Charleston, W. Va.

NAME OF WELL OPERATOR _____
 COMPLETE ADDRESS _____
 CITY _____
 STATE _____

NAME OF COAL OWNER _____
 ADDRESS _____
 CITY _____
 STATE _____

NAME OF MINERAL RIGHTS OWNER _____
 ADDRESS _____
 CITY _____
 STATE _____

The proposed well location is situated on land owned by _____ and is being drilled for oil and gas having the title thereof for as the same has been under grant or lease dated _____ made by _____ to _____ and recorded on the _____ day _____ of _____ in the office of the County Clerk for said County in _____

The proposed plan was prepared by a competent engineer and shows the proposed location of a well to be drilled for oil and gas by the undersigned well operator on the farm and in the Mineral District and County above named, delineating by survey and courses and distances from two permanent points or land marks.

The undersigned well operator is informed and believes that there are no coal operators operating beds of coal beneath said farm or tract of land on which said well is located or within 500 feet of the boundary of the same, who have accepted their obligations and filed their maps as required by law, excepting the coal operators of coal owners, if any, above named as addressees.

The above named coal operators or coal owners, if any, are notified that any objections they may desire to make to such proposed location of well they are required to make by Section 7 of said Code. If the drilling of a well at said proposed location will cause a dangerous condition to or about their respective coal mines, they must be notified by or for the Department of Mines within ten days from the receipt of a copy of this notice and accompanying plat by said Department. Such coal operators are further notified that forms for use in making such objections will be furnished to them by the Department of Mines promptly on request and that all such objections must set forth as distinctly as is reasonably possible the ground or grounds on which such objections are based and indicate the direction and distance the proposed location should be moved to overcome same.

(The next paragraph is to be completed only in Department's copy.)
 Copies of this notice and the proposed plat were mailed by registered mail, or delivered to the above named coal operators or coal owners at their above shown respective addresses _____ day _____ of _____ or on the same day with the mailing or delivery of this copy to the Department of Mines at Charleston, West Virginia.

W. J. [Signature]
 W. J. [Signature]
 W. J. [Signature]

Address of Well Operator

Section 7. If no such objections be filed or be found by the Department of Mines, within the said period of ten days from the receipt of said notice and plat by the Department of Mines, to such proposed location, the proposed well shall lawfully be drilled by the well operator a drilling permit having the title of such plat and no objections have been made by the coal operators to the location or being made by the Department, and that the same is approved and the well operator authorized to proceed to drill at said location.

WEST VIRGINIA DEPARTMENT OF MINES

OIL AND GAS DIVISION

PRELIMINARY DATA SHEET NO. 1

File No. 314

Well No. 1

Ayers Oil & Gas Company Company of Smithville, W. Va.

on the H. B. Ayers Farm

containing 76 acres. Location Leatherbark Creek

Murphy District, in Rigdhie County, West Virginia

The surface of the above tract is owned in fee by Heirs of H. B. Ayers

of Smithville, W. Va. address, and the mineral rights are owned by

Heirs of H. B. Ayers of _____

The oil and gas privileges are held under lease by the above named company, and this well is drilled under permit No. Rit-314 issued by the West Virginia Department of Mines, Oil and Gas Division

Feb. 9, 1935

Elevation of surface at top of well, 840 Spirit Barometric.

The number of feet of the different sized casings used in the well.

_____ feet 10 Ft 13" size. Wood conductor.

355 feet 10" size, csg. 1000 feet 8 1/4" sized csg.

1980 feet 5 3/16" size, csg. _____ feet _____ sized csg.

_____ feet _____ size, csg. _____ feet _____ sized csg.

Bottom Hole packer of 5 3/16" size, set at 1980

_____ packer of _____ size, set at _____

_____, in casing perforated at _____ feet to _____ feet.

_____, in casing perforated at _____ feet to _____ feet.

Coal was encountered at None feet, thick ness _____ inches, and at _____

feet; thickness _____ inches; and at _____ feet; thickness _____ inches.

Liners were used as follows: (Give details) None

April 30, 1935 Date.

Approved Ayers Oil & Gas Co, Owner.

By Clem E. Morris - atty-in-fact. (TITLE)

MAY 2 1935

Rit - 314

Ayers Oil & Gas Company

Smithville, W. Va. Address

COMPLETION DATA SHEET
No. 2
FORMATION RECORD

Well No. 1

Name	Color	Character	Oil, Gas or Water	Top	Bottom	Thickness	Total Depth	Remarks
Little Dunkard	Grey	Medium	None	845	865	20		
Gas Sand	"	"	"	1240	1295	55		
Third Salt	"	Hard	Blubber Gas	1565	1635	70		
Maxton	"	"	Little Water	1673	1760	87		
Big Lime	"	"	None	1867	1933	66		
Injun Sand	"	Soft	Gas	1933	1948	15		

0-2-35

Well was not shot at None feet; well was shot at _____ feet.

Fresh water at _____ feet; salt fresh water at _____ feet.

Well was producing hole. dry

April 30, 1935 Date

Approved Ayers Oil & Gas Co
Clay S. Morris Atty-in-Fact
Owner

NOTE: All bottom formations must be noted as indicated above and all key-rocks and oil and gas sands must be recorded under their proper geological names in the district as well as any local names commonly used in the district for such strata.

MAY 2 1935



STATE OF WEST VIRGINIA
DEPARTMENT OF MINES
OIL AND GAS DIVISION

WELL RECORD

Oil or Gas Well Gas
(KIND)

Permit No. Rit-314-D


Company Clem S. Morris
Address Harrisville, W. Va.
Farm H. B. Ayers Heirs Acres 76
Location (waters) Leatherbark Creek
Well No. 1 Elev. Same
District Murphy County Ritchie
The surface of tract is owned in fee by H. B. Ayers Heirs
Address Smithville, W. Va.
Mineral rights are owned by Same
Address _____
Drilling commenced April 21, 1941
Drilling completed " 23 1941
Date Shot None From _____ To _____
With _____
Open Flow 14 /10ths Water in _____ Inch
/10ths Merc. in _____ Inch
Volume _____ Cu. Ft.
Rock Pressure not taken lbs. _____ hrs.
Oil _____ bbls., 1st 24 hrs.
Fresh water _____ feet _____ feet
Salt water _____ feet _____ feet

Casing and Tubing	Used in Drilling	Left in Well	Packers
Size			Kind of Packer
16			
18			
10 (No extra casing used)			Size of
8 1/4			Depth set
6 5/8			
5 3/16		<u>1875'</u>	
3		<u>galled</u>	Perf. top
2 1"	<u>1990Ft.</u>	<u>Yes</u>	Perf. bottom
Liners Used			Perf. top
			Perf. bottom

CASING CEMENTED _____ SIZE _____ No. Ft. _____ Date _____

COAL WAS ENCOUNTERED AT _____ FEET _____ INCHES
_____ FEET _____ INCHES _____ FEET _____ INCHES
_____ FEET _____ INCHES _____ FEET _____ INCHES

Formation	Color	Hard or Soft	Top	Bottom	Oil, Gas or Water	Depth Found	Remarks
Injun			1948	1984	Gas	1948-1950 1951-1955	
		Total depth		1990			
(Below is copy of formations of original well) DRILLED 1935)							
Little Dunk			845	865			
Gas Sand			1240	1295			
3rd Salt			1565	1635			
Maxton			1673	1760			
Big Lime			1867	1933			
Injun			1933	1948	Gas	35/10 M 3"	






STATE OF VIRGINIA

DEPARTMENT OF MINES
OIL AND GAS DIVISION

By Clem S. Morris, Owner
Date June 23, 1911
(Title)

Permit No.	Company	Address	Location (waters)	Well No.	District	The surface of land is owned in fee by	Mineral rights are owned by	Drilling commenced	Drilling completed	Date Shot	With	Open Flow	Volume	Rock Pressure	Oil	Fresh water	Salt water	Formation	Color	Hard or Soft	Top	Bottom	Oil Gas or Water	Depth Found	Remarks
210-31-D	Jan S. Morris	Charlottesville, Va.	Leachbrook Creek	1	County	H. B. Myers Morris		1911	1911			1 1/2		100 lbs				Little Bank		Hard	1910	1911	Gas	1910-1911	

(Below is copy of formations of original well) (Drilling 1911)



STATE OF WEST VIRGINIA
DEPARTMENT OF MINES
OIL AND GAS DIVISION

WELL RECORD Drilling Deeper

Permit No. Rit. 314 D

Oil or Gas Well Gas
(KIND)

Company.....	Clem S. Morris	Casing and Tubing	Used in Drilling	Left in Well	Packers
Address.....	Smithville, W. Va.	Size			
Farm.....	H. B. Ayers Hrs. Acres. 76	16.....			Kind of Packer.....
Location (waters).....	Leatherbark Creek	13.....			
Well No.....	1 Elev. Same	10.....	(No extra casing used)		Size of.....
District.....	Murphy County Ritchie	8 1/4.....			Depth set.....
The surface of tract is owned in fee by.....	H.B. Ayers Hrs. Address Smithville, W. Va.	6%.....			Perf. top.....
Mineral rights are owned by.....	Same Address.....	5 3/16.....			Perf. bottom.....
Drilling commenced.....	April 21, 1941	3.....			Perf. top.....
Drilling completed.....	" 23, 1941	2/1" 1990 Ft Yes			Perf. bottom.....
Date shot.....	Not shot Depth of shot.....	Liners Used.....			Perf. top.....
Open Flow 14 /10ths Water in.....	2 Inch				Perf. bottom.....
..... /10ths Merc. in.....	Inch				
Volume.....	Cu. Ft.	CASING CEMENTED.....	SIZE.....	No. Ft.....	Date.....
Rock Pressure Not taken.....	lbs..... hrs.				
Oil.....	bbls., 1st 24 hrs.	COAL WAS ENCOUNTERED AT.....	FEET.....	INCHES.....	
Fresh water.....	feet..... feet	FEET.....	INCHES.....	FEET..... INCHES
Salt water.....	feet..... feet	FEET.....	INCHES.....	FEET..... INCHES

Formation	Color	Hard or Soft	Top	Bottom	Oil, Gas or Water	Depth Found	Remarks
Commenced drilling			1948	1984	Gas	1948-1950	
Injun						1951-1955	
		Total depth		1990			



STATE OF WEST VIRGINIA
DEPARTMENT OF MINES
OIL AND GAS DIVISION

INSPECTOR'S PLUGGING REPORT

Permit No. Rit-314-F Well No. 1

COMPANY Clem S Morris ADDRESS Harrisville, W. Va.

FARM H. B. Ayers DISTRICT Murphy COUNTY Ritchie

Filling Material Used Clay, Cement, & Stone

Liner Location Amount Packer Location


PLUGS USED AND DEPTH PLACED			BRIDGES	CASING AND TUBING		
CEMENT-THICKNESS	WOOD-SIZE	LEAD	CONSTRUCTION-LOCATION	RECOVERED	SIZE	LOST
Filling with Clay and Running Cement 1900-1910						

Drillers' Names A. D. Nutt and L. H. Nutt

Remarks:

7-27-55
DATE

I hereby certify I visited the above well on this date.



Harry Stevens
DISTRICT WELL INSPECTOR

STATE OF WEST VIRGINIA
DEPARTMENT OF MINES
OIL AND GAS DIVISION

INSPECTOR'S WELL REPORT

Permit No. _____

Oil or Gas Well _____
(KIND)

	CASING AND TUBING	USED IN DRILLING	LEFT IN WELL	PACKERS
Company _____				
Address _____	Size			
Farm _____	16			Kind of Packer _____
Well No. _____	13			
District _____ County _____	10			Size of _____
Drilling commenced _____	8 1/4			
Drilling completed _____ Total depth _____	6 5/8			Depth set _____
Date shot _____ Depth of shot _____	5 3/16			
Initial open flow _____ /10ths Water in _____ Inch	3			Perf. top _____
Open flow after tubing _____ /10ths Merc. in _____ Inch	2			Perf. bottom _____
Volume _____ Cu. Ft.	Liners Used _____			Perf. top _____
Rock pressure _____ lbs. _____ hrs.				Perf. bottom _____
Oil _____ bbls., 1st 24 hrs.	CASING CEMENTED _____ SIZE _____ No. FT. _____ Date _____			
Fresh water _____ feet _____ feet	COAL WAS ENCOUNTERED AT _____ FEET _____ INCHES			
Salt water _____ feet _____ feet	_____ FEET _____ INCHES _____ FEET _____ INCHES			
	_____ FEET _____ INCHES _____ FEET _____ INCHES			

Drillers' Names _____

Remarks:

DATE _____

DISTRICT WELL INSPECTOR _____



STATE OF WEST VIRGINIA
DEPARTMENT OF MINES
OIL AND GAS DIVISION

INSPECTOR'S PLUGGING REPORT

Permit No. Rit-314 Letter - 12-14-55 Well No. 1

COMPANY Coleman & Morris ADDRESS Harrisville, W. Va


FARM H. B. Ayers DISTRICT Murphy COUNTY Ritchie

Filling Material Used _____

Liner	Location	Amount	Packer	Location			
PLUGS USED AND DEPTH PLACED			BRIDGES		CASING AND TUBING		
CEMENT-THICKNESS	WOOD-SIZE	LEAD	CONSTRUCTION-LOCATION		RECOVERED	SIZE	LOST
<p><i>Visited Well Never Started Plugging</i></p> <p><i>Went to see Mrs Morris she had returned corrected papers for permit</i></p>							

Drillers' Names _____

Remarks: _____



12-16-55 I hereby certify I visited the above well on this date.
DATE

Harry Stevens
DISTRICT WELL INSPECTOR

STATE OF WEST VIRGINIA
DEPARTMENT OF MINES
OIL AND GAS DIVISION

INSPECTOR'S WELL REPORT

Permit No. _____

Oil or Gas Well _____
(KIND)

	CASING AND TUBING	USED IN DRILLING	LEFT IN WELL	PACKERS
Company _____	Size			
Address _____	16 _____			Kind of Packer _____
Farm _____	13 _____			
Well No. _____	10 _____			Size of _____
District _____ County _____	8 1/4 _____			
Drilling commenced _____	6 5/8 _____			Depth set _____
Drilling completed _____ Total depth _____	5 3/16 _____			
Date shot _____ Depth of shot _____	3 _____			Perf. top _____
Initial open flow _____ /10ths Water in _____ Inch	2 _____			Perf. bottom _____
Open flow after tubing _____ /10ths Merc. in _____ Inch	Liners Used _____			Perf. top _____
Volume _____ Cu. Ft.				Perf. bottom _____
Rock pressure _____ lbs. _____ hrs.	CASING CEMENTED _____ SIZE _____ No. FT. _____ Date _____			
Oil _____ bbls., 1st 24 hrs.	COAL WAS ENCOUNTERED AT _____ FEET _____ INCHES			
Fresh water _____ feet _____ feet	_____ FEET _____ INCHES _____ FEET _____ INCHES			
Salt water _____ feet _____ feet	_____ FEET _____ INCHES _____ FEET _____ INCHES			

Drillers' Names _____

Remarks:

DATE _____

DISTRICT WELL INSPECTOR _____



STATE OF WEST VIRGINIA
DEPARTMENT OF MINES
OIL AND GAS DIVISION

INSPECTOR'S PLUGGING REPORT

Permit No. 314-10 Pit-1314-P Well No. 1

COMPANY Coleman S Morris ADDRESS Harrisville, WVA

FARM H. B. Ayers DISTRICT Murphy COUNTY Ritchie

Filling Material Used _____

Liner	Location	Amount	Packer	Location	
PLUGS USED AND DEPTH PLACED			BRIDGES	CASING AND TUBING	
CEMENT-THICKNESS	WOOD-SIZE	LEAD	CONSTRUCTION-LOCATION	RECOVERED	SIZE LOST
Never started plugging					

Drillers' Names _____

Remarks: _____



12-19-55 I hereby certify I visited the above well on this date.
DATE

Harry Steven
DISTRICT WELL INSPECTOR

STATE OF WEST VIRGINIA
DEPARTMENT OF MINES
OIL AND GAS DIVISION

INSPECTOR'S WELL REPORT

Permit No. _____

Oil or Gas Well _____
(KIND)

	CASING AND TUBING	USED IN DRILLING	LEFT IN WELL	PACKERS
Company _____				
Address _____	Size			Kind of Packer _____
Farm _____	16			
Well No. _____	13			Size of _____
District _____ County _____	10			
Drilling commenced _____	8 1/4			Depth set _____
Drilling completed _____ Total depth _____	6 5/8			
Date shot _____ Depth of shot _____	5 3/16			Perf. top _____
Initial open flow _____ /10ths Water in _____ Inch	3			Perf. bottom _____
Open flow after tubing _____ /10ths Merc. in _____ Inch	2			Perf. top _____
Volume _____ Cu. Ft.	Liners Used _____			Perf. bottom _____
Rock pressure _____ lbs. _____ hrs.	CASING CEMENTED _____ SIZE _____ No. FT. _____ Date _____			
Oil _____ bbls., 1st 24 hrs.	COAL WAS ENCOUNTERED AT _____ FEET _____ INCHES			
Fresh water _____ feet _____ feet	_____ FEET _____ INCHES _____ FEET _____ INCHES			
Salt water _____ feet _____ feet	_____ FEET _____ INCHES _____ FEET _____ INCHES			

Drillers' Names _____

Remarks:

DATE

DISTRICT WELL INSPECTOR



STATE OF WEST VIRGINIA
DEPARTMENT OF MINES
OIL AND GAS DIVISION

INSPECTOR'S PLUGGING REPORT

Permit No. Rit-1314-P Well No. 1

COMPANY Clem S Morris ADDRESS Harrisville, W Va

FARM H. B. Ayers DISTRICT Murphy COUNTY Ritchie

Filling Material Used Clay, Cement & Stone

Liner	Location	Amount	Packer	Location
PLUGS USED AND DEPTH PLACED			BRIDGES	
CEMENT-THICKNESS	WOOD-SIZE	LEAD	CONSTRUCTION-LOCATION	CASING AND TUBING
				RECOVERED SIZE LOST
				1895' 5 3/16 0
<i>Completed</i>				

Drillers' Names A. D. Nutt and Lawrence Nutt

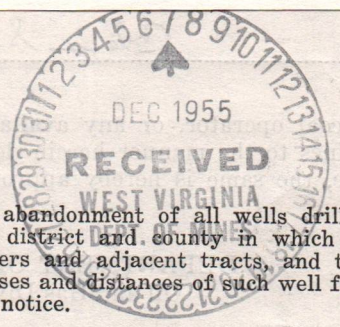
Remarks:

1-4-55 ⁵⁶
DATE

I hereby certify I visited the above well on this date.



Harry Stevens
DISTRICT WELL INSPECTOR



Clem S. Morris
Well Operator.

NOTE: Upon the abandonment of all wells drilled prior to June 1, 1929, a plat prepared by a competent engineer, showing the district and county in which the tract of land is located, the name and acreage of same, the names of the owners and adjacent tracts, and the location of the about to be abandoned well, determined by survey, and the courses and distances of such well from two permanent points or landmarks on said tract, shall be submitted with this notice.

(Over)

PROPOSED MANNER OF PLUGGING AND FILLING WELL

(REQUIRED BY RULES AND REGULATIONS)

WEST VIRGINIA DEPARTMENT OF MINES

OIL AND GAS DIVISION

WORK ORDER

Well to be plugged and filled as follows:

WORK ORDER PREPARED BY THE DEPARTMENT OF MINES

Total Depth ~~1908~~ 1990'

Fill with clay from total Depth to 1910'

Neat Cement 1910' - 1900'

PULL 5-3/16" CASING AS BALANCE OF HOLE IS FILLED AND PLUGGED

Continue filling with clay to 1800'

Neat Cement 1800' - 1790'

5' crushed stone on cement plug

SET A PERMANENT BRIDGE AT 1500'

2 sacks neat cement and 5' crushed stone on bridge

Fill with clay to 1200'

Neat Cement 1200' - 1190'

Pull balance of 5-3/16" casing

SET A PERMANENT BRIDGE AT 350'

2 sacks neat cement and 5' crushed stone on bridge

Fill with clay to surface

Erect marker such as is described in Rule 18, 1931 Regulations

To the Department of Mines
Coal Owner or Operator,
Lease or Property Owner.

Gentlemen:

This "work order" is submitted for your approval and concurrence and unless notified of your disapproval or non-concurrence, the undersigned will proceed with the plugging and filling of said well in the above described manner on the date stated in the notice of intention to plug and abandon the said well on opposite side of this sheet.

Very truly yours,

Clarence S. Mann

Well Operator.

No objections have been filed by the coal owner or coal operator, or any available adjacent lease or property owners or interposed by the Department of Mines to the manner herein described for the plugging and filling of the well above mentioned. Therefore, the same is hereby approved this 19th day

of December, 1955, 19.....

DEPARTMENT OF MINES
Oil and Gas Division

By: *C. N. Hall*

NOTE: This "work order" shall be filed in triplicate, one copy for the files of the Department of Mines; one to be approved or corrected and returned to the well operator as his authority for plugging said well; and one for the well inspector.

STATE OF WEST VIRGINIA
DEPARTMENT OF MINES
OIL AND GAS DIVISION

AFFIDAVIT OF PLUGGING AND FILLING WELL

AFFIDAVIT SHOULD BE MADE IN TRIPLICATE, ONE COPY MAILED TO THE DEPARTMENT, ONE COPY TO BE RETAINED BY THE WELL OPERATOR AND THE THIRD COPY (AND EXTRA COPIES IF REQUIRED) SHOULD BE MAILED TO EACH COAL OPERATOR AT THEIR RESPECTIVE ADDRESSES.

COAL OPERATOR OR OWNER	Clem S. Morris	NAME OF WELL OPERATOR	Harrisville, W. Va.
ADDRESS		COMPLETE ADDRESS	Jan. 18, 1956 194
COAL OPERATOR OR OWNER		WELL AND LOCATION	Murphy District
ADDRESS			Ritchie County
LEASE OR PROPERTY OWNER	H. B. Ayers Heirs	Well No.	1
ADDRESS	Smithville, W. Va.		H. B. Ayers Farm
STATE INSPECTOR SUPERVISING PLUGGING	Harry Stevens		


AFFIDAVIT

STATE OF WEST VIRGINIA,
County of Ritchie } SS:

A. D. Nutt and Lawrence Nutt

being first duly sworn according to law depose and say that they are experienced in the work of plugging and filling oil and gas wells and were employed by Clem S. Morris, well operator, and participated in the work of plugging and filling the above well, that said work was commenced on the 20 day of December, 1955, and that the well was plugged and filled in the following manner:

SAND OR ZONE RECORD	FILLING MATERIAL			PLUGS USED	CASING	
	FORMATION	CONTENT	FROM TO		SIZE & KIND	CSG PULLED
	Clay from 1990 to 1910.	Cement from 1910 to 1900'				
	Pulled 5-3/16" Casing.	Filled with clay to 1800'				
	Cement from 1800' to 1790'	and 5' crushed stone to 1785.				
	Set a permanent bridge at 1500' - 2 sacks cement and 5' crushed stone on bridge.					
	Filled with clay to 1200' - Cement 1200' to 1190'					
	Pulled balance of 5 -3/16" Casing,					
	Set a permanent bridge at 350'. 2 sacks cement and 5' crushed stone on bridge.					
	Filled with clay to surface.					
COAL SEAMS				DESCRIPTION OF MONUMENT		
(NAME)				5' - 8 1/2" Casing filled with		
(NAME)				cement C.S.M.		
(NAME)				12/29/55		
(NAME)						



and that the work of plugging and filling said well was completed on the 29 day of December, 1955, 194.

And further deponents saith not.

A. D. Nutt
Lawrence Nutt

Sworn to and subscribed before me this 19 day of January, 1956, 194.

[Signature]
Notary Public.

My commission expires: Feb. 4, 1962

Permit No. Rit-314-D-P

