

NOTICE OF PROPOSED LOCATION OF OIL AND GAS WELL
(REQUIRED BY SECTION 2, CHAPTER 86, ACTS 1929)
WEST VIRGINIA DEPARTMENT OF MINES
OIL AND GAS SECTION

TO THE DEPARTMENT OF MINES,
Charleston, W. Va.

A. C. Scadden
or *farmer*
Ritchie
1000
Ritchie

COAL OPERATOR OR COAL OWNER

ADDRESS

Russell C. Morris

NAME OF WELL OPERATOR

Harrisville, W. Va.

COMPLETE ADDRESS

July 11 1935.

COAL OPERATOR OR COAL OWNER

PROPOSED LOCATION

farmer

ADDRESS

Grant District

COAL OPERATOR OR COAL OWNER

Ritchie County

farmer

ADDRESS

Well No. 3

A. C. Scadden Farm

GENTLEMEN:

The undersigned well operator is entitled to drill upon the above named farm or tract of land for oil and gas, having fee title thereto, (or as the case may be) under grant or lease dated.....

May 25th, 1935, made by Leander Scadden et al, to

Russell C. Morris, and recorded on the 6th day

of July, 1935, in the office of the County Clerk for said County in

Lease Book 63, page 496.

The enclosed plat was prepared by a competent engineer and shows the proposed location of a well to be drilled for oil and gas by the undersigned well operator on the farm and in the Magisterial District and County above named, determined by survey and courses and distances from two permanent points, or land marks.

The undersigned well operator is informed and believes there are no coal operators operating beds of coal beneath said farm or tract of land on which said well is located, or within 500 feet of the boundaries of the same, who have mapped their workings and filed their maps as required by law, excepting the coal operators or coal owners (if any) above named as addressees.

The above named coal operators or coal owners (if any) are notified that any objections they may desire to make to such proposed location, or which they are required to make by Section 3 of said Act, if the drilling of a well at said proposed location will cause a dangerous condition in or about their respective coal mines, must be received by, or filed with the Department of Mines within ten* days from the receipt of a copy of this notice and accompanying plat by said Department. Said coal operators are further notified that forms for use in making such objections will be furnished to them by the Department of Mines promptly on request and that all such objections must set forth as definitely as is reasonably possible the ground or grounds on which such objections are based and indicate the direction and distance the proposed location should be moved to overcome same.


(The next paragraph is to be completed only in Department's copy.)

Copies of this notice and the enclosed plat were mailed by registered mail, or delivered to the above

named coal operators or coal owners at their above shown respective address.....day... before, or on the same day with the mailing or delivery of this copy to the Department of Mines at Charleston, West Virginia.

Very truly yours,

Russell C. Morris
WELL OPERATOR



Address of Well Operator }

STREET

Harrisville, WxxVax

CITY OR TOWN

W. Va.

STATE

*Section 3 If no such objections be filed, or be found by the department of mines, within said period of ten days from the receipt of said notice and plat by the department of mines, to said proposed location, the department shall forthwith issue to the well operator a drilling permit reciting the filing of such plat, that no objections have been made by the coal operators to the location, or found thereto by the department, and that the same is approved and the well operator authorized to proceed to drill at said location.

WEST VIRGINIA DEPARTMENT OF MINES

OIL AND GAS DIVISION

PRELIMINARY DATA SHEET NO. 1

File No. _____ Well No. 3

Russel Morris Company of Harrisville, W. Va.

on the A. C. Scadden Farm

containing 53 acres. Location Grant

District, in Ritchie County, West Virginia

The surface of the above tract is owned in fee by A. C. Scadden

of Pike W Va address, and the mineral rights are owned by

A. C. Scadden of Pike W. Va.

The oil and gas privileges are held under lease by the above named company, and this well is drilled under permit No. Pit - 366 issued by the West Virginia Department of Mines, Oil and Gas Division

_____ 193_____.

Elevation of surface at top of well, 1002.0 ft. Spirit Barometric.

The number of feet of the different sized casings used in the well.

_____ feet _____ size. Wood conductor.

220 feet 10" size, csg. _____ feet _____ sized csg.

1110 feet 8" size, csg. _____ feet _____ sized csg.

1777 feet 6 5/8" size, csg. _____ feet _____ sized csg.

_____ packer of _____ size, set at _____

_____ packer of _____ size, set at _____

_____, in casing perforated at _____ feet to _____ feet.

_____, in casing perforated at _____ feet to _____ feet.

Coal was encountered at none feet, thick ness _____ inches, and at _____

feet; thickness _____ inches; and at _____ feet; thickness _____ inches.

Liners were used as follows: (Give details) _____

September 20th, 1935

Date.

Approved Russel Morris, Owner.

By _____ (TITLE)



9-23-35

Russel Morris Company

COMPLETION DATA SHEET

Harrisville, W. Va. Address

No. 2

WELL NO. THREE Kit-372 FARM A. C. Scadden

FORMATION RECORD

Name	Color	Character	Oil, Gas or Water	Top	Bottom	Thickness	Total Depth	Remarks	
1st. Salt Sand				1320	1370	50		220 10'	
2nd. " "				1438	1630	192		1110 - 8 1/4'	
3rd. " "				1640	1660	20			
MAXON				1683	1740	57			
		Gas & Oil Water	1698-1701						
			1729						
Little Lime				1770	1791	21		1777' - 6 5/8'	
Big Lime				1797	1838	41			
Big Injun				1909	1938	29			
Squaw sand				1938	1958	20			
slate				1946	1966	20			
TOTAL DEPTH-----								1966	

9-23-35

Well was not shot at _____ feet; well was shot at _____ feet.


Fresh water at 1729 ft. in Maxon salt water at _____ feet.

Well was dry producing hole.

Date September 20th, 1935.

Approved Russel Morris Owner

NOTE: All bottom formations must be noted as indicated above and all key-rocks and oil and gas sands must be recorded under their proper geological names in the district as well as any local names commonly used in the district for such strata.



9/28/35 started well pumping - may not plug now,
will advise dept next week

1930
1931
1932
1933
1934
1935
1936
1937
1938
1939
1940
1941
1942
1943
1944
1945

1946-1947
1948-1949

1946
1947
1948
1949
1950
1951
1952
1953
1954
1955
1956
1957
1958
1959
1960

1945

1946-1947

September 1935

NOTE: All entries on this report must be checked against the original records and all entries must be recorded under the proper heading in the report as well as any other information used in the report for each entry.

NOTICE OF INTENTION TO PLUG AND ABANDON WELL

(REQUIRED BY SECTION 9, ARTICLE 4, CHAPTER 22 OF THE CODE)

WEST VIRGINIA DEPARTMENT OF MINES

OIL AND GAS DIVISION

To THE DEPARTMENT OF MINES,
Charleston, W. Va.

No Coal

COAL OPERATOR OR COAL OWNER

ADDRESS

COAL OPERATOR OR COAL OWNER

ADDRESS

LEASE OR PROPERTY OWNER

ADDRESS

Russell C. Morris

NAME OF WELL OPERATOR

Harrisville, W. Va.

COMPLETE ADDRESS

May 3,

1935

WELL TO BE ABANDONED

Grant

District

Ritchie

County

Well No. 2

A. C. Scadden

Farm

Gentlemen:—

The undersigned well operator is about to abandon the above described well and will commence the work of plugging and abandoning said well on the 7 day of May, 1935, (which date shall not be less than five days after the day on which this notice so mailed is received, or in due course should be received by the Department of Mines).

This notice is given you in order that your respective representatives may be present at the plugging and filling of said well. You are further notified that whether you are represented or not represented the undersigned will proceed on that date, or shortly thereafter, to plug and fill said well in the manner required by Section 10, Article 4, Chapter 22 of the Code and given in detail on the reverse side of this notice, in "Work Order."

This notice is being mailed by registered mail to each of you at the above addresses on the above date.

Very truly yours,

Russell C. Morris

Well Operator.

NOTE: Upon the abandonment of all wells drilled prior to June 1, 1929, a plat prepared by a competent engineer, showing the district and county in which the tract of land is located, the name and acreage of same, the names of the owners of adjacent tracts, and the location of the about to be abandoned well, determined by survey, and the courses and distances of such well from two permanent points or landmarks on said tract, shall be submitted with this notice.

(Over)

PROPOSED MANNER OF PLUGGING AND FILLING WELL

(REQUIRED BY RULES AND REGULATIONS)

WEST VIRGINIA DEPARTMENT OF MINES

OIL AND GAS DIVISION

WORK ORDER

Well to be plugged and filled as follows:

WORK ORDER SUPPLIED BY THE DEPARTMENT OF MINES:

Fill the well from the bottom 1994' to 1856' - 20' above the Big Injun with red clay

Drive wood plug from 1856' to 1853'

Cement 1853' to 1843' sealing the Big Injun Sand.

Clay from 1843' to 1823'

SET A PERMANENT BRIDGE AT 1700' - 30' below the Second Salt Sand.

Fill with red clay from 1700' to 1450' - 20' above the Salt Sand.

Drive wood plug from 1450' to 1447'

Cement from 1447' to 1437' sealing the Salt Sands.

Continue to fill with red clay from 1437' to 1092' - 3' below the Big Dunkard Sand *top of*

Drive wood plug from 1092' to 1089'

PULL 8-1/4" casing set at 1089' and

Fill with red clay from 1089' to 218' - 3' below the 10" casing

Drive wood plug from 218' to 215'

PULL 10" casing and

Fill with red clay from 215' to the surface

Erect a marker such as is described in Rule 18, 1931 Regulations.

All be done in a workman-like manner.

To the Department of Mines,
Coal Owner or Operator,
Lease or Property Owner.

Gentlemen:

This "work order" is submitted for your approval and concurrence and unless notified of your disapproval or non-concurrence, the undersigned will proceed with the plugging and filling of said well in the above described manner on the date stated in the notice of intention to plug and abandon the said well on opposite side of this sheet.

Very truly yours,

Well Operator.

No objections have been filed by the coal owner or coal operator, or any available adjacent lease or property owners or interposed by the Department of Mines to the manner herein described for the plugging and filling of the well above mentioned. Therefore, the same is hereby approved this ^{3d} day

of May, 1935.

DEPARTMENT OF MINES
Oil and Gas Division

By: *A. J. Rhinehart*

This "work order" must be filed in duplicate, one copy for the files of the Department of Mines and the other to be approved or corrected and returned to the well operator as his authority for plugging said well.



AFFIDAVIT IN TRIPPLICATE TO TIME AND MANNER OF PLUGGING AND FILLING WELL

(REQUIRED BY SECTION 9, ARTICLE 4, CHAPTER 22 OF THE CODE)

WEST VIRGINIA DEPARTMENT OF MINES OIL AND GAS DIVISION

see marker 370-8

none farmer G. C. Seudder Russell Morris

COAL OPERATOR OR OWNER

NAME OF WELL OPERATOR

ADDRESS

COMPLETE ADDRESS

COAL OPERATOR OR OWNER

WELL AND LOCATION

ADDRESS

District

LEASE OR PROPERTY OWNER

County

ADDRESS

Well No. # 1

Farm

AFFIDAVIT TO BE MADE IN TRIPPLICATE, ONE COPY TO BE MAILED BY REGISTERED MAIL TO THE DEPARTMENT, ONE COPY TO BE RETAINED BY THE WELL OPERATOR AND THE THIRD COPY (AND EXTRA COPIES IF REQUIRED) TO BE MAILED TO EACH COAL OPERATOR ABOVE NAMED AT THEIR RESPECTIVE ADDRESSES.

AFFIDAVIT

STATE OF WEST VIRGINIA,

COUNTY OF

Ritchie } SS:

Russell C Morris, R. H. Bowen

being first duly sworn according to law depose and say that they are experienced in the work of plugging and filling oil and gas wells and were employed by Russell C Morris, well operator, and participated in the work of plugging and filling the above well, that said work was commenced on the 3 day of June, 1935, and that the well was plugged and filled in the following manner:

Manner in which sand was plugged:

well plugged according to work order & word order attached to same.

Manner in which coal was plugged:

no coal

Description of monument:

Concrete on location ready to be made & finished few days

(THE ABOVE DESCRIPTIONS MUST BE IN DETAIL AND IN ACCORDANCE WITH THE PROVISIONS OF SECTION 10, ARTICLE 4, CHAPTER 22 OF THE CODE)

and that the work of plugging and filling said well was completed on the 9 day of June, 1935.

And further deponents saith not.

Russell C Morris

R. H. Bowen


Sworn to and subscribed before me this 18 day of July, 1935

Carl Horstall

Notary Public

My Commission expires:

October 29-1936



WEST VIRGINIA DEPARTMENT OF MINES
OFFICE OF THE SUPERVISOR
ATTEMPT TO REPLICATE TO TIME AND MANNER OF
PLUGGING AND FILLING WELL

[Faint, illegible handwritten text]

[Faint, illegible handwritten text]

[Faint, illegible handwritten text]

[Faint, illegible handwritten text]

[Faint, illegible handwritten text]



9

FORM G-9

Rit-366

NOTICE OF INTENTION TO PLUG AND ABANDON WELL

(REQUIRED BY SECTION 9, ARTICLE 4, CHAPTER 22 OF THE CODE)

WEST VIRGINIA DEPARTMENT OF MINES

OIL AND GAS DIVISION

Started pumping
May save well.
9/28/35

To THE DEPARTMENT OF MINES,
Charleston, W. Va.

.....
COAL OPERATOR OR COAL OWNER

Russell Morris
.....
NAME OF WELL OPERATOR

.....
ADDRESS

Harrisville, W. Va.
.....
COMPLETE ADDRESS

.....
COAL OPERATOR OR COAL OWNER

September 20th 1935
.....
WELL TO BE ABANDONED

.....
ADDRESS

Grant District

A. C. Scadden
.....
LEASE OR PROPERTY OWNER

Ritchie County

Pike W. Va.
.....
ADDRESS

Well No. Three

A. C. Scadden Farm

Gentlemen:—

The undersigned well operator is about to abandon the above described well and will commence the work of plugging and abandoning said well on the 26th day of September, 1935, (which date shall not be less than five days after the day on which this notice so mailed is received, or in due course should be received by the Department of Mines).

This notice is given you in order that your respective representatives may be present at the plugging and filling of said well. You are further notified that whether you are represented or not represented the undersigned will proceed on that date, or shortly thereafter, to plug and fill said well in the manner required by Section 10, Article 4, Chapter 22 of the Code and given in detail on the reverse side of this notice, in "Work Order."


This notice is being mailed by registered mail to each of you at the above addresses on the above date.

Very truly yours,

Russel Morris
.....
Well Operator.

NOTE: Upon the abandonment of all wells drilled prior to June 1, 1929, a plat prepared by a competent engineer, showing the district and county in which the tract of land is located, the name and acreage of same, the names of the owners of adjacent tracts, and the location of the about to be abandoned well, determined by survey, and the courses and distances of such well from two permanent points or landmarks on said tract, shall be submitted with this notice.

(Over)



EXJFK 9-23-35

132

PROPOSED MANNER OF PLUGGING AND FILLING WELL

(REQUIRED BY RULES AND REGULATIONS)

WEST VIRGINIA DEPARTMENT OF MINES

OIL AND GAS DIVISION

WORK ORDER

Well to be plugged and filled as follows:

Fill with red mud	1966 to 1922 ✓
drive wooden plug	1922 to 1919 ✓
pour cement seal plug	1919 to 1909 ✓
fill with red mud	1909 to 1780 ✓
PULL 1777 feet 6 5/8" casing ✓	
continue filling with red	1780 to 1714 ✓
drive lead plug	1714 to 1711 ✓
fill with red mud	1711 to 1333 ✓
drive wooden plug	1333 to 1330 ✓
pour cement seal plug	1330 to 1320 ✓
fill with red mud	1320 to 1110 ✓
Pull 1110 ft. of 8" casing	
continue filling with red mud	1110 to 220 ✓
Pull 220 ft. of 10" casing ✓	
continue filling with red mud	220 to the surface ✓

and erect marker according to specifications. ✓

SAME AS ABOVE TO 1120'
 Cement from 1120' to 1110'
 Pull 8-1/4" casing and
 complete as stated above.

To the Department of Mines,
Coal Owner or Operator,
Lease or Property Owner.

Gentlemen:

This "work order" is submitted for your approval and concurrence and unless notified of your disapproval or non-concurrence, the undersigned will proceed with the plugging and filling of said well in the above described manner on the date stated in the notice of intention to plug and abandon the said well on opposite side of this sheet.

Very truly yours,

Russel Morris

Well Operator.

No objections have been filed by the coal owner or coal operator, or any available adjacent lease or property owners or interposed by the Department of Mines to the manner herein described for the plugging and filling of the well above mentioned. Therefore, the same is hereby approved this 24th day

of September, 1935

DEPARTMENT OF MINES
Oil and Gas Division

By:

NOTE: This "work order" must be filed in duplicate, one copy for the files of the Department of Mines and the other to be approved or corrected and returned to the well operator as his authority for plugging said well.

Permit number *Ret 366*, *Ret 372P*

AFFIDAVIT IN TRIPLICATE TO TIME AND MANNER OF PLUGGING AND FILLING WELL

(REQUIRED BY SECTION 9, CHAPTER 86, ACTS 1929)

**WEST VIRGINIA DEPARTMENT OF MINES
OIL AND GAS SECTION**

Name
.....
COAL OPERATOR

Name
.....
ADDRESS

Name
.....
COAL OPERATOR

Name
.....
ADDRESS

Name
.....
COAL OPERATOR

Name
.....
ADDRESS

Russell C. Morris
.....
NAME OF WELL OPERATOR

Harrisville road,
.....
COMPLETE ADDRESS

.....19.....

WELL AND LOCATION

Grant District

Ritchie County

Well No. *# 3*

A.C. Suddent Farm

AFFIDAVIT TO BE MADE IN TRIPLICATE. ONE COPY TO BE MAILED BY REGISTERED MAIL TO THE DEPARTMENT. ONE COPY TO BE RETAINED BY THE WELL OPERATOR AND THE THIRD COPY (AND EXTRA COPIES IF REQUIRED) TO BE MAILED TO EACH COAL OPERATOR ABOVE NAMED AT THEIR RESPECTIVE ADDRESSES.

AFFIDAVIT

STATE OF WEST VIRGINIA,
COUNTY OF *Ritchie*

SS:
R.C. Morris and *Louis Swadby*

being first duly sworn according to law depose and say that they are experienced in the work of plugging and filling oil and gas wells and were employed by *Russell C. Morris*, well operator, and participated in the work of plugging and filling the above well, that said work was commenced on the *Oct 11* day of *1935*, and that the well was plugged and filled in the following manner:

Manner in which sand was plugged:

- Filled with Red mud, 1944-1922*
- Drive wooden Plug, 1922-1919*
- Poured cement seal Plug, 1919-1909*
- Filled with Red mud, 1909-1780*
- Pulled, 1777 ft 6 5/8 casing*
- Filled Red mud, 1780-1714*
- Drive Lead Plug, 1714-1711*
- Filled Red mud, 1711-1333*
- Drive wooden Plug, 1333-1330*
- Poured cement Seal Plug, 1330-1320*
- Filled Red mud, 1320-1120*
- Pulled 1110 ft, 8 inch casing*
- Poured cement seal Plug, 1120-1110*
- Filled Red mud, 1110-220*
- Pulled, 220 ft 8 in casing*
- Filled Red mud from 220 to surface or top of ground*

Manner in which coal was plugged:

Description of monument:

no coal

will make concrete monument place at my side of hole used by rig moved, see as

(THE ABOVE DESCRIPTIONS MUST BE IN DETAIL AND IN ACCORDANCE WITH THE PROVISIONS OF SECTION 10, OIL AND GAS ACT OF 1929) and that the work of plugging and filling said well was completed on the *12* day of *Oct 1935*, 19. *35*

And further deponents saith not.



Sworn to and subscribed before me this *14* day of *Nov*, 19. *35*

My Commission expires:

R.C. Morris
.....
Louis Swadby
.....
Notary Public

My Commission Expires Feb. 6, 1945

Permit number Ret 372 - 11-21-35 - Closing RIT-372 - coal if that is any,

AFFIDAVIT IN TRIPPLICATE TO TIME AND MANNER OF
PLUGGING AND FILLING WELL
(Required by Section 2, Chapter 361, Acts 1923)
WEST VIRGINIA DEPARTMENT OF MINES
OIL AND GAS SECTION

NAME OF WELL OPERATOR	COAL OPERATOR
COMPLETE ADDRESS	ADDRESS
WELL AND LOCATION	COAL OPERATOR
District	ADDRESS
County	COAL OPERATOR
Well No.	ADDRESS
Farm	ADDRESS

AFFIDAVIT TO BE MADE IN TRIPPLICATE. ONE COPY TO BE MAILED BY REGISTER MAIL TO THE COMMISSIONER OF MINES, DEPARTMENT OF MINES, STATE OF WEST VIRGINIA, CHARLESTON, WEST VIRGINIA. THE OTHER TWO COPIES TO BE MAILED TO EACH COAL OPERATOR ABOVE LISTED AT THEIR RESPECTIVE ADDRESSES.

AFFIDAVIT

STATE OF WEST VIRGINIA

ss:

County of _____

and _____ being that duty sworn according to law deposes and says that they are experienced in the work of plugging and filling oil and gas wells and were employed by _____ and participated in the work of plugging and filling the above well that said work was commenced on the _____ day of _____ and that the well was plugged and filled in the following manner:

Manner in which sand was plugged:

Manner in which coal was plugged:

Description of monument:

and that the work of plugging and filling said well was completed on the _____ day of _____

And further deponents say: Not

Sworn to and subscribed before me this _____ day of _____ 19____

Notary Public

My Commission expires: _____

Permit number Ret 366

FORM G-8

AFFIDAVIT IN TRIPLICATE TO TIME AND MANNER OF PLUGGING AND FILLING WELL

(REQUIRED BY SECTION 9, CHAPTER 86, ACTS 1929)

**WEST VIRGINIA DEPARTMENT OF MINES
OIL AND GAS SECTION**

Tanner owns coal if there is any.

none
COAL OPERATOR

Russell C Morris
NAME OF WELL OPERATOR

none
ADDRESS

Hammill road Ritchie Co,
COMPLETE ADDRESS

none
COAL OPERATOR

19.....
WELL AND LOCATION

none
ADDRESS

Grant District
Ritchie County

none
COAL OPERATOR

Well No. 3
ac Suddens Farm

AFFIDAVIT TO BE MADE IN TRIPLICATE. ONE COPY TO BE MAILED BY REGISTERED MAIL TO THE DEPARTMENT. ONE COPY TO BE RETAINED BY THE WELL OPERATOR AND THE THIRD COPY (AND EXTRA COPIES IF REQUIRED) TO BE MAILED TO EACH COAL OPERATOR ABOVE NAMED AT THEIR RESPECTIVE ADDRESSES.

AFFIDAVIT

STATE OF WEST VIRGINIA,
COUNTY OF Ritchie

} ss:
Russell C Morris and Louis Swadley

being first duly sworn according to law depose and say that they are experienced in the work of plugging and filling oil and gas wells and were employed by Russell C Morris, well operator, and participated in the work of plugging and filling the above well, that said work was commenced on the

11 day of Oct, 1935, and that the well was plugged and filled in the following manner:

Manner in which sand was plugged:

- Filled with red mud, 1966"-1922"
- Drill wooden Plug, 1922"-1919"
- Poured cement seal Plug, 1919"-1909"
- Filled with red mud, 1909"-1780"
- Pulled, 1777 six 1/8 casing
- Filled Red mud, 1780"-1714"
- Drill Lead Plug, 1714"-1711"
- Filled Red mud, 1711"-1333"
- Drill wooden Plug, 1333"-1330"
- Poured cement seal Plug, 1330"-1320"
- Filled Red mud, 1320"-1120"
- Pulled 1110 ft 8 inch casing, 1120"-1110"
- Completed pump, 1110"-220"
- Filled Red mud, 220"-220"
- Pulled, 220 ft 8 inch casing, 220"
- Filled Red mud, to the surface or top of ground

Manner in which coal was plugged:

no coal

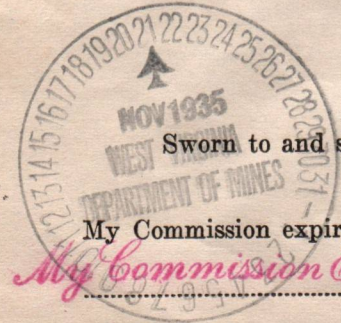
will make concrete monument to be placed by road of hole as it

Description of monument:

(THE ABOVE DESCRIPTIONS MUST BE IN DETAIL AND IN ACCORDANCE WITH THE PROVISIONS OF SECTION 10, OIL AND GAS ACT OF 1929.)

and that the work of plugging and filling said well was completed on the 1 day of Nov, 1935.

And further deponents saith not.



Sworn to and subscribed before me this 19 day of Nov, 1935.

R C Morris
Louis Swadley
F. F. Foster

Notary Public.

My Commission expires: Feb. 6, 1945

WEST VIRGINIA DEPARTMENT OF MINES
OIL AND GAS SECTION
AFFIDAVIT IN TRIPLICATE TO TIME AND MANNER OF
PLUGGING AND FILLING WELL
(REQUIREMENT BY SECTION 9, CHAPTER 20, ARTICLE 20, CODE OF WEST VIRGINIA)

NAME OF WELL OPERATOR: _____

ADDRESS: _____

WELL LOCATION: _____

District: _____

County: _____

Well No: _____

Town: _____

COAL OPERATOR: _____

ADDRESS: _____

COAL OPERATOR: _____

ADDRESS: _____

NOTICE TO BE MADE BY OPERATOR OF THE WELL TO BE PLUGGED AND FILLED TO THE DEPARTMENT OF MINES AND THE COUNTY LAND AND TAXATION DEPARTMENT TO BE MAILED TO EACH DEPARTMENT AT LEAST SEVEN DAYS BEFORE THE DATE OF PLUGGING AND FILLING.

AFFIDAVIT

STATE OF WEST VIRGINIA

COUNTY OF _____

I, _____, being first duly sworn according to law before and say that they are experienced in the work of plugging and filling oil and gas wells and were employed by _____ and participated in the work of plugging and filling the above well, that work was commenced on the _____ day of _____, 19____, and that the well was plugged and filled in the following manner:

Manner in which sand was plugged:

Manner in which coal was plugged:

Description of monument:

and that the work of plugging and filling said well was completed on the _____ day of _____, 19____.

And further deponents say not.

Sworn to and subscribed before me this _____ day of _____, 19____.

Notary Public

My Commission expires: _____