

NOTICE OF PROPOSED LOCATION OF OIL AND GAS WELL
(REQUIRED BY SECTION 2, CHAPTER 86, ACTS 1929)
WEST VIRGINIA DEPARTMENT OF MINES
OIL AND GAS SECTION

To THE DEPARTMENT OF MINES,
Charleston, W. Va.

None

COAL OPERATOR OR COAL OWNER

Reno Oil Company

NAME OF WELL OPERATOR

ADDRESS

Sistersville, W. Va.

COMPLETE ADDRESS

None

COAL OPERATOR OR COAL OWNER

August 26th 1935

PROPOSED LOCATION

ADDRESS

Union

District

None

COAL OPERATOR OR COAL OWNER

Ritchie

County

ADDRESS

Well No. 7

H. M. Rymer

Farm

GENTLEMEN:

The undersigned well operator is entitled to drill upon the above named farm or tract of land for oil and gas, having fee title thereto, (or as the case may be) under grant or lease dated April 6th,

1909

, made by C.M.Darnold & E.M.Darnold, his wife

Charley R. Martin

, and recorded on the _____ day of _____, in the office of the County Clerk for said County in

Book 25, page 9

The enclosed plat was prepared by a competent engineer and shows the proposed location of a well to be drilled for oil and gas by the undersigned well operator on the farm and in the Magisterial District and County above named, determined by survey and courses and distances from two permanent points, or land marks.

The undersigned well operator is informed and believes there are no coal operators operating beds of coal beneath said farm or tract of land on which said well is located, or within 500 feet of the boundaries of the same, who have mapped their workings and filed their maps as required by law, excepting the coal operators or coal owners (if any) above named as addressees.

The above named coal operators or coal owners (if any) are notified that any objections they may desire to make to such proposed location, or which they are required to make by Section 3 of said Act, if the drilling of a well at said proposed location will cause a dangerous condition in or about their respective coal mines, must be received by, or filed with the Department of Mines within ten* days from the receipt of a copy of this notice and accompanying plat by said Department. Said coal operators are further notified that forms for use in making such objections will be furnished to them by the Department of Mines promptly on request and that all such objections must set forth as definitely as is reasonably possible the ground or grounds on which such objections are based and indicate the direction and distance the proposed location should be moved to overcome same.

(The next paragraph is to be completed only in Department's copy.)

Copies of this notice and the enclosed plat were mailed by registered mail, or delivered to the above

named coal operators or coal owners at their above shown respective address _____ day before, or on the same day with the mailing or delivery of this copy to the Department of Mines at Charleston, West Virginia.

Surface Owner:
Dr. H. M. Rymer, Harrisville,
W. Va.

Very truly yours, RENO OIL COMPANY,

J. P. Flynn Pres.
WELL OPERATOR

Roaylty Owners:
1/2 - Mrs. Emily M. Darnold Address of }
Harrisville, W. Va. Well Operator

1/2 - Dr. H. M. Rymer, Harrisville,
W. Va.


Wells
STREET

Sistersville, W. Va.

CITY OR TOWN

STATE

*Section 3 If no such objections be filed, or be found by the department of mines, within said period of ten days from the receipt of said notice and plat by the department of mines, to said proposed location, the department shall forthwith issue to the well operator a drilling permit reciting the filing of such plat, that no objections have been made by the coal operators to the location, or found thereto by the department, and that the same is approved and the well operator authorized to proceed to drill at said location.



374

NOTICE OF PROPOSED LOCATION OF OIL AND GAS WELL
(REQUIRED BY SECTION 2, CHAPTER 88, ACT OF 1923)
 WEST VIRGINIA DEPARTMENT OF MINES
 OIL AND GAS SECTION

To The Department of Mines
 Charleston, W. Va.


Reno Oil Company <small>NAME OF WELL OPERATOR</small>	None <small>COAL OPERATOR OR COAL OWNER</small>
Sisterville, W. Va. <small>COMPLETE ADDRESS</small>	None <small>ADDRESS</small>
August 25th 1925 <small>PROPOSED LOCATION</small>	None <small>COAL OPERATOR OR COAL OWNER</small>
District	None <small>ADDRESS</small>
County	None <small>COAL OPERATOR OR COAL OWNER</small>
Well No. 7	None <small>ADDRESS</small>
Farm	None <small>ADDRESS</small>

GENTLEMEN:
 The undersigned well operator is entitled to drill upon the above named farm or tract of land for oil and gas, having fee title thereto, (or as the case may be) under grant or lease dated April 25th 1925, made by C. M. Darnold & E. M. Darnold, his wife to Charles E. Martin and recorded on the _____ day of _____ in the office of the County Clerk for said County in _____

Book _____ page _____
 The enclosed plat was prepared by a competent engineer and shows the proposed location of a well to be drilled for oil and gas by the undersigned well operator on the farm and in the Magisterial District and County above named, determined by survey and compass and distances from two permanent points or land marks.
 The undersigned well operator is informed and believes there are no coal operators operating beds of coal beneath said farm or tract of land on which said well is located, or within 500 feet of the boundary of the same, who have mapped their workings and filed their maps as required by law, excepting the coal operators or coal owners (if any) above named as addressees.
 The above named coal operators or coal owners (if any) are notified that any objections they may desire to make to such proposed location, or which they are required to make by Section 2 of said Act, if the drilling of a well at said proposed location will cause a dangerous condition in or about their respective coal mines, must be received by, or filed with the Department of Mines within ten days from the receipt of a copy of this notice and accompanying plat by said Department. Said coal operators are further notified that forms for filing such objections will be furnished to them by the Department of Mines promptly on request and that all such objections must set forth as definitely as is reasonably possible the ground or grounds on which such objections are based and indicate the direction and distance the proposed location should be moved to overcome same.
 (The next paragraph is to be completed only in Department's copy.)
 Copies of this notice and the enclosed plat were mailed by registered mail, or delivered to the above named coal operators or coal owners at their above shown respective addresses _____ day _____ before _____ or on the same day with the mailing or delivery of this copy to the Department of Mines at Charleston, West Virginia.

Very truly yours,
 Surface Owner:
 Dr. E. M. Rymer, Harrisville, W. Va.

Positively Owners:
 1 - Mrs. Emily M. Darnold
 Harrisville, W. Va.
 2 - Dr. E. M. Rymer, Harrisville, W. Va.

WELL OPERATOR

 Charles E. Martin
 Harrisville, W. Va.
CITY OR TOWN

*Section 2. If no such objections be filed, or be found by the department of mines within said period of ten days from the receipt of said notice and plat by the department of mines to said proposed location, the department shall forthwith issue to the well operator a drilling permit, reserving the right of such plat; that no objections have been made by the coal operators to the location, or found thereto by the department, and that the same is approved and the well operator authorized to proceed to drill at said location.

STATE OF WEST VIRGINIA
DEPARTMENT OF MINES
OIL AND GAS DIVISION

WELL RECORD

Permit No. Rit-374

Oil or Gas Well Gas
(KIND)

Company <u>Reno Oil Company,</u>	Casing and Tubing	Used in Drilling	Left in Well	Packers
Address <u>Sistersville, W. Va.</u>	Size			
Farm <u>C. M. Darnold</u> Acres	16			Kind of Packer
Location (waters)	13			
Well No. <u>Seven</u> Elev.	10	<u>415</u>	<u>None</u>	Size of
District <u>Clay</u> County <u>Ritchie</u>	8 1/4	<u>899</u>	<u>None</u>	Depth set
The surface of tract is owned in fee by <u>H. M. Rymer,</u> Address <u>Harrisville, W. Va.</u>	6 5/8	<u>1,645</u>	<u>1,645</u>	
Mineral rights are owned by <u>H. M. Rymer</u> Address <u>Harrisville, W. Va.</u>	5 3/16			
Drilling commenced <u>Sept. 3rd, 1935</u>	3			Perf. top
Drilling completed <u>Sept. 26, 1935</u>	2			Perf. bottom
Date Shot <u>Not shot</u> From To	Liners Used			Perf. top
With				Perf. bottom
Open Flow /10ths Water in. InCh				
/10ths Merc. in. InCh	CASING CEMENTED	SIZE	No. Ft.	Date
Volume <u>717,336</u> Cu. Ft.				
Rock Pressure lbs. hrs.	COAL WAS ENCOUNTERED AT	FEET	INCHES	
Oil bbls., 1st 24 hrs.		FEET	INCHES	FEET
Fresh water feet feet		FEET	INCHES	FEET
Salt water feet feet		FEET	INCHES	FEET

Formation	Color	Hard or Soft	Top	Bottom	Oil, Gas or Water	Depth Found	Remarks
Big Red			600	660			
Lime Shells			660	720			
Sand			720	750			
Shell & Slate			750	900			
Sand & Shell			900	1,100			
Sand & Lime			1,100	1,250			
Lime Shells			1,250	1,400			
Show of Black oil			1,475	1,477			
Show of Black oil			1,565	1,568			
Big Lime			1,632	1,699			
Keener Sand			1,699	1,713			
Injun Sand			1,713	1,812			
Squaw Sand			1,812	1,824			
Slate			1,824	1,830			
Total Depth			1,830				

1645' - 6 7/8"
1803 to 1809



By W. B. [Signature] (Title)
Owner
Date April 2nd, 1942

Form No. 111-774

Formation	Color	Hard or Soft	Top	Bottom	Oil, Gas or Water	Depth Found	Remarks
Total Depth			1,870				
State			1,854	1,870			
Sandy Sand			1,818	1,854			
Injun Sand			1,717	1,818			
Keener Sand			1,699	1,717			
Big Lime			1,632	1,699			
Show of Black oil			1,565	1,632			
Show of Black oil			1,475	1,565			
Lime Shells			1,400	1,475			
Sand & Shell			1,250	1,400			
Sand & Shell			900	1,250			
Shell & Sand			750	900			
Sand			750	750			
Lime Shells			750	750			
Big Red			600	750			

STATE OF WEST VIRGINIA
DEPARTMENT OF MINES
OIL AND GAS DIVISION

DU

INSPECTOR'S WELL REPORT

RIT-374-P

Permit No. ~~RIT-592~~


Oil or Gas Well Plug
(KIND)

Company <u>Reno Oil Company</u>	Casing and Tubing	Used in Drilling	Left in Well	Packers
Address <u>Sistersville W.Va.</u>	Size			Kind of Packer
Farm <u>C. M. Darnold</u>	16			
Well No. <u>7</u>	13			
District <u>Clay</u> County <u>Ritchie</u>	10			Size of
Drilling commenced	8 1/4			
Drilling completed	6 5/8			Depth set
Date shot	5 3/16			
Initial Open Flow	3			Perf. top
Open Flow after tubing	2			Perf. bottom
Volume	Liners Used			Perf. top
Rock Pressure				Perf. bottom
Oil	CASING CEMENTED	SIZE	No. FT.	Date
Fresh water	COAL WAS ENCOUNTERED AT	FEET	INCHES	
Salt water		FEET	INCHES	FEET INCHES
		FEET	INCHES	FEET INCHES

Drillers' Names C. C. Wharton Jr. W. M. Hesson. John Hesson.

Well Abandoned and Plugged, 19.....

REMARKS: Pulling tubing.



Apr. 27. 1942.

DATE

J. W. Young
DISTRICT WELL INSPECTOR

STATE OF WEST VIRGINIA
DEPARTMENT OF MINES
OIL AND GAS DIVISION

dy

INSPECTOR'S WELL REPORT

Permit No. RIT-374-P
~~RIT-592~~

Oil or Gas Well Plug
(KIND)

Company	Address	Farm	Well No.	District	County	Drilling commenced	Drilling completed	Date shot	Initial Open Flow	Open Flow after tubing	Volume	Rock Pressure	Oil	Fresh water	Salt water	Casing and Tubing	Used in Drilling	Left in Well	Packers			
																Size			Kind of Packer			
Reno Oil Company	Sistersville W.Va.	C. M. Darnold	7	Clay	Ritchie				/10ths Water in	Inch			bbls., 1st 24 hrs.	feet	feet	16						
							Total Depth	Depth of shot			Cu. Ft.	lbs.	hrs.			13						
																10			Size of			
																8 1/4						
																6 5/8			Depth set			
																5 3/16						
																3			Perf. top			
																2			Perf. bottom			
																Liners Used			Perf. top			
																			Perf. bottom			
																CASING CEMENTED				SIZE	No. FT.	Date
																COAL WAS ENCOUNTERED AT				FEET	INCHES	
																FEET		INCHES	FEET	INCHES		
																FEET		INCHES	FEET	INCHES		

Drillers' Names C. C. Wharton Jr. W. M. Hesson. John Hesson.

Well Abandoned and Plugged _____, 19____

REMARKS: Filled with red clay from bottom to 1792' wood plug 1792' to 1789' cement 1789' to 1779' red clay 1779' to 1719'



Apr. 28. 1942.

DATE

L W Young
DISTRICT WELL INSPECTOR

STATE OF WEST VIRGINIA
DEPARTMENT OF MINES
OIL AND GAS DIVISION

RW


INSPECTOR'S WELL REPORT

RIT-374-P

Permit No. RIT-592

Oil or Gas Well Plug
(KIND)

Company	Casing and Tubing	Used in Drilling	Left in Well	Packers
Reno Oil Company	Size			Kind of Packer
Address <u>Sistersville W. Va.</u>	16			
Farm <u>C. M. Darnold</u>	13			
Well No. <u>7</u>	10			Size of
District <u>Clay</u> County <u>Ritchie</u>	8 1/4			Depth set
Drilling commenced	6 5/8			
Drilling completed Total Depth	5 3/16			
Date shot Depth of shot	3			Perf. top
Initial Open Flow /10ths Water in Inch	2			Perf. bottom
Open Flow after tubing /10ths Merc. in Inch	Liners Used			Perf. top
Volume Cu. Ft.				Perf. bottom
Rock Pressure lbs. hrs.	CASING CEMENTED		SIZE	No. FT. Date
Oil bbls., 1st 24 hrs.				
Fresh water feet feet	COAL WAS ENCOUNTERED AT			FEET INCHES
Salt water feet feet				FEET INCHES



Drillers' Names C. C. Wharton Jr. W. M. Hesson. John Hesson.

Well Abandoned and Plugged....., 19.....

REMARKS: Filled with red clay 1719' to 1665' wood plug 1665' to 1662' cement 1662' to 1652'

Apr. 29. 1942.
DATE

L W Young
DISTRICT WELL INSPECTOR

STATE OF WEST VIRGINIA
DEPARTMENT OF MINES
OIL AND GAS DIVISION


RV

INSPECTOR'S WELL REPORT

RIT-374-P
Permit No. ~~RIT-592~~

Oil or Gas Well. Plug
(KIND)

Company Address Farm Well No. District County Drilling commenced Drilling completed Date shot Initial Open Flow Open Flow after tubing Volume Rock Pressure Oil Fresh water Salt water	Casing and Tubing	Used in Drilling	Left in Well	Packers
	Size			Kind of Packer Size of Depth set Perf. top Perf. bottom Perf. top Perf. bottom
Reno Oil Company				
Sistersville W.Va.	16			
C. M. Darnold	13			
7	10			
Clay County Ritchie	8 1/4			
	6 5/8			
	5 3/16			
	3			
	2			
	Liners Used			



CASING CEMENTED..... SIZE..... No. FT..... Date.....

COAL WAS ENCOUNTERED AT..... FEET..... INCHES

..... FEET..... INCHES..... FEET..... INCHES

..... FEET..... INCHES..... FEET..... INCHES

Drillers' Names C. C. Wharton Jr. W. M. Hesson. John Hesson.

Well Abandoned and Plugged....., 19.....

REMARKS: Pulled 6-5/8 casing up to 1000' and filled with red clay to 1200'

Apr. 30. 1942.
DATE

L W Young
DISTRICT WELL INSPECTOR

STATE OF WEST VIRGINIA
DEPARTMENT OF MINES
OIL AND GAS DIVISION

INSPECTOR'S WELL REPORT

Well No. _____

Oil or Gas Well _____

Feet	Lead in Well	Lead in tubing	Lead in casing and tubing	Remarks
10				
20				
30				
40				
50				
60				
70				
80				
90				
100				
110				
120				
130				
140				
150				
160				
170				
180				
190				
200				
210				
220				
230				
240				
250				
260				
270				
280				
290				
300				



Inspector's Name _____ Date _____

REMARKS _____

STATE OF WEST VIRGINIA
DEPARTMENT OF MINES
OIL AND GAS DIVISION

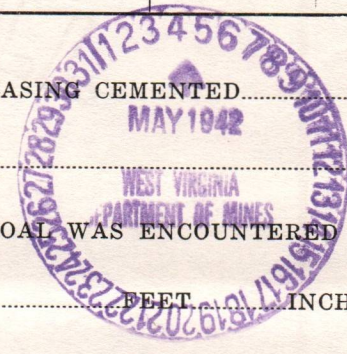
24

INSPECTOR'S WELL REPORT

Permit No. RIT-374-P

Oil or Gas Well Plug
(KIND)

	Casing and Tubing	Used in Drilling	Left in Well	Packers
Company <u>Reno Oil Company</u>				
Address <u>Sistersville W. Va.</u>	Size			
Farm <u>C. M. Darnold</u>	16			Kind of Packer
Well No. <u>7</u>	13			
District <u>Clay</u> County <u>Ritchie</u>	10			Size of
Drilling commenced	8 1/4			
Drilling completed	6 5/8			Depth set
Date shot	5 3/16			
Initial Open Flow	3			Perf. top
Open Flow after tubing	2			Perf. bottom
Volume	Liners Used			Perf. top
Rock Pressure				Perf. bottom
Oil				
Fresh water				
Salt water				




CASING CEMENTED _____ SIZE _____ No. FT. _____ Date _____
 COAL WAS ENCOUNTERED AT _____ FEET _____ INCHES
 _____ FEET _____ INCHES FEET _____ INCHES
 _____ FEET _____ INCHES FEET _____ INCHES

Drillers' Names C. C. Wharton Jr. W. M. Hesson. John Hesson.

Well Abandoned and Plugged _____, 19_____

REMARKS: Hole caved in and filled up to 1050' run cement 1050' to 1040' pulled balance of casing and set bridge at 415' 1 sack cement on bridge and shut down for cement to set.
Pulled the whole string 1645' casing out of this well.

May. 1. 1942.
DATE


 DISTRICT WELL INSPECTOR

STATE OF WEST VIRGINIA
DEPARTMENT OF MINES
OIL AND GAS DIVISION

NOTICE OF INTENTION TO PLUG AND ABANDON WELL

(REQUIRED BY SECTION 9, ARTICLE 4, CHAPTER 22 OF THE CODE)

To THE DEPARTMENT OF MINES,
Charleston, W. Va.

No coal operators

COAL OPERATOR OR COAL OWNER

RENO OIL COMPANY,

NAME OF WELL OPERATOR

Sistersville, W. Va.

COMPLETE ADDRESS

ADDRESS

April 2nd

194 2

COAL OPERATOR OR COAL OWNER

WELL TO BE ABANDONED

Clay

District

ADDRESS

Ritchie

County

H. M. Rymer

LEASE OR PROPERTY OWNER

Well No. Seven

39° 15'
81° 00'

R.F.D. Harrisville, W.Va.

ADDRESS

C. M. Darnold

Farm

Gentlemen:—NOTE: If plugging cannot begin on date specified below, please notify
Department of Mines, Oil & Gas Division.

The undersigned well operator is about to abandon the above described well and will commence

the work of plugging and abandoning said well on the 27th day of April, 1942,
(which date shall not be less than five days after the day on which this notice so mailed is received,
or in due course should be received by the Department of Mines.)

This notice is given you in order that your respective representatives may be present at the
plugging and filling of said well. You are further notified that whether you are represented or not
represented the undersigned will proceed on that date, or shortly thereafter, to plug and fill said
well in the manner required by Section 10, Article 4, Chapter 22 of the Code and given in detail on the
reverse side of this notice, in "Work Order."

This notice is being mailed by registered mail to each of you at the above addresses on the
above date.


Very truly yours,

RENO OIL COMPANY,

By

Treas.

Well Operator.



NOTE: Upon the abandonment of all wells drilled prior to June 1, 1929, a plat prepared by a competent
engineer, showing the district and county in which the tract of land is located, the name and acreage of same,
the names of the owners and adjacent tracts, and the location of the about to be abandoned well, determined
by survey, and the courses and distances of such well from two permanent points or landmarks on said tract, shall
be submitted with this notice.

(Over)

PROPOSED MANNER OF PLUGGING AND FILLING WELL

(REQUIRED BY RULES AND REGULATIONS)

WEST VIRGINIA DEPARTMENT OF MINES

OIL AND GAS DIVISION

WORK ORDER

Well to be plugged and filled as follows:

Set permanent bridge at 1689' and set wood plug and fill with cement
to 1669'

Pull 6 5/8" casing (1645')

Set permanent bridge at 415' and set wood plug to 412' and run
cement to 402'

Fill hole to surface and erect marker as described in rule 18 - 1931
regulations. Giving name of operator, farm name and well number and
date abandoned.

All work to be done in workmanlike manner.

WORK ORDER INTERPOSED BY THE DEPARTMENT OF MINES

Total depth 1830'

Well Not Shot.

One string of casing in well - 1645' - 6-5/8"

Fill with red clay from bottom 1830' - 1792' - 20' above Squaw Sand.

Wood plug 1792' - 1789'

Neat cement 1789' - 1779' sealing off Squaw in which gas was
found.

Continue filling with red clay from 1779' - 1665' - 20' below 6-5/8" casing.

Wood plug 1665' - 1662'

Neat cement 1662' - 1652' - sealing hole completely in Big Lime.

Pull 6-5/8" casing as balance of hole is filled and plugged.

Continue filling with red clay from 1652' - 1110' - 10' below top of Dunkard.

Neat cement 1110 - 1100'

Pull balance of 6-5/8" casing.

SET A PERMANENT BRIDGE AT 415' - casing seat of 10" casing.

1 sack neat cement on bridge.

Fill with red clay to surface.

Erect Marker such as is described in Rule 18, 1931 Regulations-
giving name of operator, farm name, well number and date abandoned.

To the Department of Mines Coal Owner or Operator,
Lease or Property Owner. NOTE: CEMENT FOR MAKING CEMENT PLUGS BE MIXED WITH WATER ONLY--

APPROXIMATELY FIVE GAL WATER TO ONE SACK CEMENT. ALLOW CEMENT TO
SET BEFORE CONTINUING FILLING.

Gentlemen: CHANGES IN ABOVE WORK ORDER GRANTED ONLY BY DEPARTMENT OF MINES, CHARLESTON, W. VA

This "work order" is submitted for your approval and concurrence and unless notified of your
disapproval or non-concurrence, the undersigned will proceed with the plugging and filling of said
well in the above described manner on the date stated in the notice of intention to plug and aban-
don the said well on opposite side of this sheet.

Very truly yours,
RENO OIL COMPANY,
By *[Signature]*
Treas. Well Operator.

No objections have been filed by the coal owner or coal operator, or any available adjacent lease
or property owners or interposed by the Department of Mines to the manner herein described for
the plugging and filling of the well above mentioned. Therefore, the same is hereby approved this

25 day of April, 194 2.

DEPARTMENT OF MINES
Oil and Gas Division

By: _____

NOTE: This "work order" shall be filed in triplicate, one copy for the files of the Department of Mines; one
to be approved or corrected and returned to the well operator as his authority for plugging said well; and one for
the well inspector.

AFFIDAVIT IN TRIPLICATE TO TIME AND MANNER OF PLUGGING AND FILLING WELL

(REQUIRED BY SECTION 9, ARTICLE 4, CHAPTER 22 OF THE CODE)

WEST VIRGINIA DEPARTMENT OF MINES OIL AND GAS DIVISION

No coal operator
COAL OPERATOR OR OWNER
ADDRESS
COAL OPERATOR OR OWNER
ADDRESS
H. M. Rymer
LEASE OR PROPERTY OWNER
R.F.D. Harrisville, W. Va.
ADDRESS

Reno Oil Company,
NAME OF WELL OPERATOR
Sistersville, W. Va.
COMPLETE ADDRESS
May 2nd 19 42
WELL AND LOCATION
Clay District
Ritchie County
Well No. Seven
C. M. Darnold Farm

AFFIDAVIT TO BE MADE IN TRIPLICATE. ONE COPY TO BE MAILED BY REGISTERED MAIL TO THE DEPARTMENT, ONE COPY TO BE RETAINED BY THE WELL OPERATOR AND THE THIRD COPY (AND EXTRA COPIES IF REQUIRED) TO BE MAILED TO EACH COAL OPERATOR ABOVE NAMED AT THEIR RESPECTIVE ADDRESSES.

AFFIDAVIT

STATE OF WEST VIRGINIA,
COUNTY OF Tyler } SS:

C. C. Wharton, Jr. and John Hesson
being first duly sworn according to law depose and say that they are experienced in the work of plugging and filling oil and gas wells and were employed by Reno Oil Company, well operator, and participated in the work of plugging and filling the above well, that said work was commenced on the 28 day of April, 19 42, and that the well was plugged and filled in the following manner:

Manner in which sand was plugged: Filled with red clay from 1830 to 1792' set wood plug to 1789' - run cement to 1779'. Fill with red clay to 1665'. Set wood plug to 1662' and run cement to 1652'. Pulled 6 5/8" casing. Fill to 1050' and run cement to 1040'. Set permanent bridge at 415' and ran one sack of cement on bridge. Fill hole to surface and erected monument.

Manner in which coal was plugged:

No coal



Description of monument:

20" high 10" square - made of cement with name of operator, name of lease and number of well inscribed on monument.

(THE ABOVE DESCRIPTION MUST BE IN DETAIL AND IN ACCORDANCE WITH THE PROVISIONS OF SECTION 10, ARTICLE 4, CHAPTER 22 OF THE CODE)

and that the work of plugging and filling said well was completed on the 1st day of May, 19 42.

And further deponents saith not.

Handwritten signatures of C. C. Wharton Jr. and John Hesson.

Sworn to and subscribed before me this 2nd day of May, 19 42

Handwritten signature of Arthur Davis, Notary Public.

My Commission expires: June 10th, 1948

Permit No. Rit-374-2

WEST VIRGINIA DEPARTMENT OF MINES
ON AND GAS DRILLING
AFFIDAVIT IN TRIPLICATE TO TIME AND MANNER OF
PLUGGING AND FILLING WELLS

No. coal operator: _____
Name of well operator: _____
Location: _____
Date: _____
City: _____
County: _____
Name of well: _____
Name of operator: _____

AFFIDAVIT

STATE OF WEST VIRGINIA

County of _____

I, _____, do hereby certify that _____
and _____ were employed by _____
and that they were employed to plug and fill the well
located in the _____
and that the well was plugged and filled on
the _____ day of _____, 19____.

Manner in which coal was plugged:

No. coal

Description of monument:

20" high 10" square - made of cement with name of operator, name of location
and number of well inscribed on monument.

1224' broken
1547'
1600 - 365'

