

NOTICE OF PROPOSED LOCATION OF OIL AND GAS WELL

(REQUIRED BY SECTION 2, CHAPTER 86, ACTS 1929)

WEST VIRGINIA DEPARTMENT OF MINES

OIL AND GAS SECTION

To THE DEPARTMENT OF MINES,
Charleston, W. Va.

none
COAL OPERATOR OR COAL OWNER

ADDRESS

COAL OPERATOR OR COAL OWNER

ADDRESS

COAL OPERATOR OR COAL OWNER

ADDRESS

John M. Traylor
NAME OF WELL OPERATOR

Enterprise W. Va
COMPLETE ADDRESS

October 31st 1935
PROPOSED LOCATION

Blay District

Ritchie County

Well No. *3*

W. B. Butcher Farm
Highland W. Va.

GENTLEMEN:

The undersigned well operator is entitled to drill upon the above named farm or tract of land for

oil and gas, having fee title thereto, (or as the case may be) under grant or lease dated *10th*

of July 1934, made by *W. B. Butcher wife V. B. Butcher*, to

W. P. Butcher To John M. Traylor, and recorded on the.....day

of....., in the office of the County Clerk for said County in

Book....., page.....

The enclosed plat was prepared by a competent engineer and shows the proposed location of a well to be drilled for oil and gas by the undersigned well operator on the farm and in the Magisterial District and County above named, determined by survey and courses and distances from two permanent points, or land marks.

The undersigned well operator is informed and believes there are no coal operators operating beds of coal beneath said farm or tract of land on which said well is located, or within 500 feet of the boundaries of the same, who have mapped their workings and filed their maps as required by law, excepting the coal operators or coal owners (if any) above named as addressees.

The above named coal operators or coal owners (if any) are notified that any objections they may desire to make to such proposed location, or which they are required to make by Section 3 of said Act, if the drilling of a well at said proposed location will cause a dangerous condition in or about their respective coal mines, must be received by, or filed with the Department of Mines within ten* days from the receipt of a copy of this notice and accompanying plat by said Department. Said coal operators are further notified that forms for use in making such objections will be furnished to them by the Department of Mines promptly on request and that all such objections must set forth as definitely as is reasonably possible the ground or grounds on which such objections are based and indicate the direction and distance the proposed location should be moved to overcome same.

(The next paragraph is to be completed only in Department's copy.)

Copies of this notice and the enclosed plat were mailed by registered mail, or delivered to the above

named coal operators or coal owners at their above shown respective address.....day.... before, or on the same day with the mailing or delivery of this copy to the Department of Mines at Charleston, West Virginia.

Very truly yours,

Howard Hall
WELL OPERATOR

4th
STREET

St Marys
CITY OR TOWN

West Virginia
STATE



Address of Well Operator }

*Section 3 If no such objections be filed, or be found by the department of mines, within said period of ten days from the receipt of said notice and plat by the department of mines, to said proposed location, the department shall forthwith issue to the well operator a drilling permit reciting the filing of such plat, that no objections have been made by the coal operators to the location, or found thereto by the department, and that the same is approved and the well operator authorized to proceed to drill at said location.

NOTICE OF PROPOSED LOCATION OF OIL AND GAS WELL

WEST VIRGINIA DEPARTMENT OF MINES

AND STATE DEPARTMENT

TO THE PUBLIC

Handwritten notes and signatures in the top left section, including the name "W. B. ..."

Large section of handwritten text, including the name "W. B. ...", covering the middle portion of the document.

Section of text containing several paragraphs of faint, mostly illegible printed or typed content.

Bottom section of the document featuring a large circular stamp on the right and additional handwritten notes and signatures.



STATE OF WEST VIRGINIA
DEPARTMENT OF MINES
OIL AND GAS DIVISION

WELL RECORD

Permit No. **RIT-395**


Oil or Gas Well **oil**
(KIND)

Company **Mihlbauer & Tice**
Address **Box 76, Ellenboro, W. Va.**
Farm **W. C. Butcher** Acres **100**
Location (waters) **Bonds Creek**
Well No. **3** Elev. **835'**
District **Clay** County **Ritchie**
The surface of tract is owned in fee by **W. C. Butcher**
Address **Highland, W. Va.**
Mineral rights are owned by **same party**
Address _____
Drilling commenced **No record**
Drilling completed _____
Date Shot From **1822'** To **1832'**
With _____
Open Flow /10ths Water in _____ Inch
/10ths Merc. in _____ Inch
Volume _____ Cu. Ft.
Rock Pressure _____ lbs. _____ hrs.
Oil _____ bbls., 1st 24 hrs.
Fresh water _____ feet _____ feet
Salt water _____ feet _____ feet

Casing and Tubing	Used in Drilling	Left in Well	Packers
Size			Kind of Packer
16			
13			
10			Size of
8 1/4			
6 3/8	1460'	1460'	Depth set
5 3/16			
3			Perf. top
2			Perf. bottom
Liners Used			Perf. top
			Perf. bottom

CASING CEMENTED _____ SIZE _____ No. Ft. _____ Date _____
COAL WAS ENCOUNTERED AT _____ FEET _____ INCHES
_____ FEET _____ INCHES _____ FEET _____ INCHES
_____ FEET _____ INCHES _____ FEET _____ INCHES

Formation	Color	Hard or Soft	Top	Bottom	Oil, Gas or Water	Depth Found	Remarks
Sand			1750'	1767'			
Sand			1767'	1839'	Gas	1822'	Kenner In jun



(Title)

By


APPROVED

Owner

Date

19

Formation	Color	Hard or Soft	Top	Bottom	Oil, Gas or Water	Depth Found	Remarks
Sand			1887'	1887'	Gas	1883'	10 ft in
Sand			1887'	1887'		1883'	
			1882'	1882'		1480'	
			1882'	1882'		1480'	
			100	100			



WEST VIRGINIA DEPARTMENT OF MINES

OIL AND GAS DIVISION

PRELIMINARY DATA SHEET NO. 1

File No. _____

Well No. 3

John M. Traylor, et al Company of Enterprise
West Virginia on the W.C. Butcher Farm

containing 100 acres. Location _____
clay District, in Ritchie County, West Virginia

The surface of the above tract is owned in fee by W.C. Butcher, et al
of Highland, West Virginia address, and the mineral rights are owned by
W.C. Butcher, et al of Highland, W. Va.

The oil and gas privileges are held under lease by the above named company, and this well is drilled under permit
No. 395 not given issued by the West Virginia Department of Mines, Oil and Gas Division
November 14 1935.

Elevation of surface at top of well, _____ 835 Spirit Barometric.

The number of feet of the different sized casings used in the well.

1460 feet 6 inch size. Wood conductor.
_____ feet _____ size, csg. _____ feet _____ sized csg.
_____ feet _____ size, csg. _____ feet _____ sized csg.
_____ feet _____ size, csg. _____ feet _____ sized csg.

none packer of none size, set at _____
" packer of " size, set at _____

_____, in casing perforated at _____ feet to _____ feet.
_____, in casing perforated at _____ feet to _____ feet.

Coal was encountered at none feet, thick ness _____ inches, and at _____
feet; thickness _____ inches; and at _____ feet; thickness _____ inches.

Liners were used as follows: (Give details) none

January 16, 1935
Date.

Approved John M. Traylor, Owner.
By mgr (TITLE)



1-17-36

RIT-395

OIL OR GAS WELL

gas

John M. Trauler, et al Company

COMPLETION DATA SHEET

Enterprise, W. Va. Address

NO. 2

WELL No. 3

FARM W. C. Butcher

FORMATION RECORD

Name	Color	Character	Oil, Gas or Water	Top	Bottom	Thickness	Total Depth	Remarks
Sand stone	gray	hard				37 ft.		
Red Rock		soft				40		
slate	gray	"				32		
"	black	"				35-		
"	gray	"				40		
Red Rock						20		
Slate	gray					32		
"	brown					40		
Shale	gray					35-		
Red Rock						36		
Shale						30		
slate	gray					20		
Red Rock						65-		
Slate	gray					50		
Sand						34		
Slate						66		
Red Rock						8		
Line		hard				15-		
slate		"				14		
Pink Rock		soft				8		
1st cow Run		hard				30		
Shale	gray	soft				108		
Red Rock						30		
2nd cow Run						80		
slate	gray	soft				145-		
"	"	hard				10		
Black slate						15-		
slate	gray	soft				4		
1st salt sand		hard				66		
slate	black	"				30		
2nd salt sand						73		
slate						60		
3rd salt sand						73		
Shale						60		
Sand		hard				70		
slate						149		
Sand - master						25-		
Shale						40		
Big Line						45-		
Keever sand		hard				103-		steel line
Black shale						15-		
Big Injun						2		
soft sand						72		
equival sand		hard				16.6"		" "
						37.6"		Bottom of hole

1-17-36


shot Well was ~~not~~ shot at 1822 to 1838.6 feet; well was shot at feet.

Salt Fresh water at none feet; salt fresh water at none feet.

producing Well was hole. dry

January 16, 1936 Date Approved John M. Trauler Owner

NOTE: All bottom formations must be noted as indicated above and all key-rocks and oil and gas sands must be recorded under their proper geological names in the district as well as any local names commonly used in the district for such strata.





COMPLETION DATA SHEET
 FORMATION REPORT

Handwritten notes and signatures at the top right.

Well No.	Section	Interval	Formation	Thickness	Remarks
101	100'	100'	100'	100'	100'
102	100'	100'	100'	100'	100'
103	100'	100'	100'	100'	100'
104	100'	100'	100'	100'	100'
105	100'	100'	100'	100'	100'
106	100'	100'	100'	100'	100'
107	100'	100'	100'	100'	100'
108	100'	100'	100'	100'	100'
109	100'	100'	100'	100'	100'
110	100'	100'	100'	100'	100'
111	100'	100'	100'	100'	100'
112	100'	100'	100'	100'	100'
113	100'	100'	100'	100'	100'
114	100'	100'	100'	100'	100'
115	100'	100'	100'	100'	100'
116	100'	100'	100'	100'	100'
117	100'	100'	100'	100'	100'
118	100'	100'	100'	100'	100'
119	100'	100'	100'	100'	100'
120	100'	100'	100'	100'	100'

Handwritten signature or name.

Faint printed text at the bottom of the page, likely a disclaimer or instructions.





STATE OF WEST VIRGINIA
DEPARTMENT OF MINES
OIL AND GAS DIVISION

no affidavit

NOTICE OF INTENTION TO PLUG AND ABANDON WELL

(REQUIRED BY SECTION 9, ARTICLE 4, CHAPTER 22 OF THE CODE)

To THE DEPARTMENT OF MINES,
Charleston, W. Va.

No Coal Operators

Coal Operator or Coal Owner

Mihlbauer & Tice

Name of Well Operator

Box 76, Ellenboro, W. Va.

Address

Complete Address

June 16,

19 52

Coal Operator or Coal Owner

WELL TO BE ABANDONED

Clay

District

Ritchie

County

Mihlbauer & Tice

Lease or Property Owner

Well No. **# 3**

Box 76, Ellenboro, W. Va.

Address

W. C. Butcher

Farm

Inspector to be notified **Harry Maze.- Beatrice, W. Va.**

Gentlemen:—

The undersigned well operator is about to abandon the above described well and will commence **Will notify Inspector Maze 24 hours prior to starting operations.**

the work of plugging and abandoning said well on the date inspector is notified (which date shall not be less than five days after the day on which this notice so mailed is received, or in due course should be received by the Department of Mines).

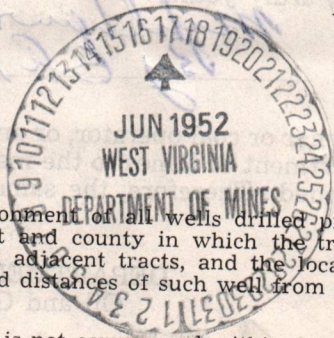
This notice is given you in order that your respective representatives may be present at the plugging and filling of said well. You are further notified that whether you are represented or not represented the undersigned will proceed on that date, or shortly thereafter, to plug and fill said well in the manner required by Section 10, Article 4, Chapter 22 of the Code and given in detail on the reverse side of this notice, in "Work Order."

This notice is being mailed by registered mail to each of you at the above addresses on the above date.

Very truly yours,

Mihlbauer and Tice
By E. A. Tice

Well Operator



NOTE: Upon the abandonment of all wells drilled prior to June 1, 1929, a plat prepared by a registered engineer, showing the district and county in which the tract of land is located, the name and acreage of same, the names of the owners and adjacent tracts, and the location of the about to be abandoned well, determined by survey, and the courses and distances of such well from two permanent points or landmarks on said tract, shall be submitted with this notice.

NOTE: In case plugging is not commenced within four months from the above date, this permit shall expire and be of no further force or effect.

RIT-395

PERMIT NUMBER

RIT-395-P

(over)

PROPOSED MANNER OF PLUGGING AND FILLING WELL

(REQUIRED BY RULES AND REGULATIONS)

WEST VIRGINIA DEPARTMENT OF MINES
OIL AND GAS DIVISION
WORK ORDER

Well to be plugged and filled as follows:

Total Depth 1896'

- Fill with Red Clay from Total Depth to 1755'
- Neat Cement 1755' to 1745'
- Crushed Stone 1745' to 1735' sealing off Kenner-Injun-Squaw Sands.
- Red Clay 1735' to 1480' 20' below bottom of 6-5/8" Casing
- Start to pull casing, and continue to fill with red clay as casing is pulled to 1050'
- Neat Cement 1050' to 1040'
- Crushed Stone 1040' to 1030'
- Red Clay 1030' to 500'
- Crushed Stone 500' to 495'
- Neat Cement 495' to 485'
- Crushed Stone 485' to 475' sealing off Coal Horizon.
- Continue to fill with Red Clay to surface.
- Erect Monument or marker such as prescribed by rules and regulations.

To the Department of Mines
Coal Owner or Operator,
Lease or Property Owner.

Gentlemen:

This "work order" is submitted for your approval and concurrence and unless notified of your disapproval or non-concurrence, the undersigned will proceed with the plugging and filling of said well in the above described manner on the date stated in the notice of intention to plug and abandon the said well on opposite side of this sheet.

Very truly yours,

Michael and Tice
By E. R. Tice
Well Operator.

No objections have been filed by the coal owner or coal operator, or any available adjacent lease or property owners or interposed by the Department of Mines to the manner herein described for the plugging and filling of the well above mentioned. Therefore, the same is hereby approved this

30th day of June, 1952, 19

DEPARTMENT OF MINES
Oil and Gas Division

By: *C. H. Hall*

NOTE: This "work order" shall be filed in triplicate, one copy for the files of the Department of Mines; one to be approved or corrected and returned to the well operator as his authority for plugging said well; and one for the well inspector.