


I, the undersigned, hereby certify that this plat is correct to the best of my knowledge and belief and shows all the information required by law and the regulations issued and prescribed by the Department of Environmental Protection.

Ben R. Singleton

P.S. 2092



FILE NO: 81-23
DRAWING NO: O.C. Beckner
SCALE: 1" = 500'
MINIMUM DEGREE OF ACCURACY: 1:2500
PROVEN SOURCE OF ELEVATION: NGS CORS Station



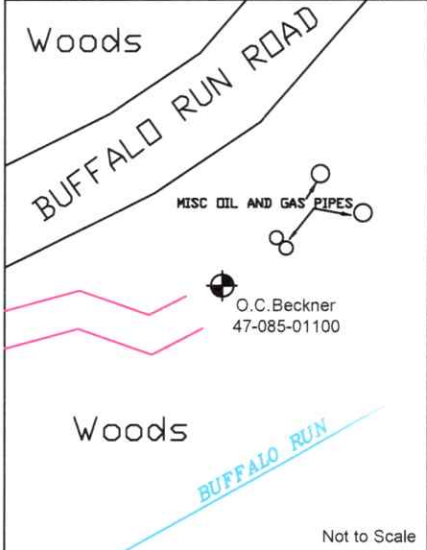
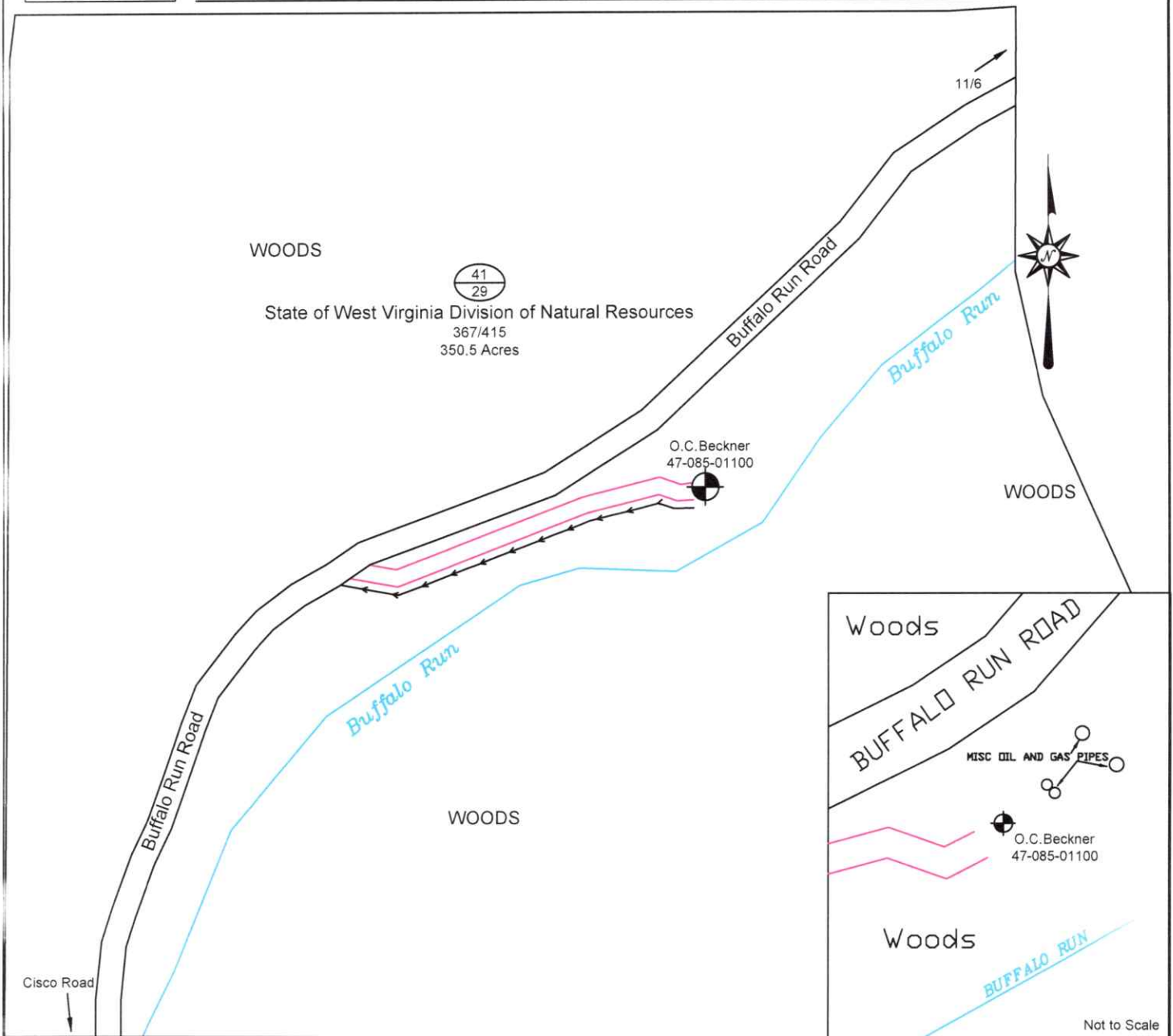
DATE: April 14 20 23
OPERATOR'S WELL NO.: O.C. Beckner
API WELL NO
47 - 085 - 01100
STATE COUNTY PERMIT

WELL TYPE: OIL GAS LIQUID INJECTION WASTE DISPOSAL
(IF GAS) PRODUCTION: STORAGE DEEP SHALLOW
LOCATION: ELEVATION: 680' WATERSHED Buffalo Run QUADRANGLE: Petroleum
DISTRICT: Grant COUNTY: Ritchie 06/23/2023
SURFACE OWNER: State of West Virginia Division of Natural Resources ACREAGE: 350.5
ROYALTY OWNER: LEASE NO: ACREAGE:
PROPOSED WORK: DRILL CONVERT DRILL DEEPER FRACTURE OR STIMULATE PLUG OFF OLD FORMATION
 PERFORATE NEW FORMATION OTHER PHYSICAL CHANGE IN WELL (SPECIFY)
 PLUG AND ABANDON CLEAN OUT AND REPLUG TARGET FORMATION: Unknown ESTIMATED DEPTH: Unknown

WELL OPERATOR: Unknown - DEP Paid Plugging Contract WVDEP DESIGNATED AGENT: H. Jason Harmon
ADDRESS: 601 57th Street ADDRESS: 601 57th Street
Charleston, WV 25304 Charleston, WV 25304

WW-9

EG23069 (47-085-01100)

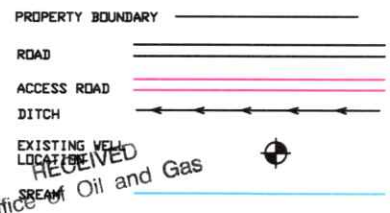


Unless otherwise noted, all roads shown hereon are existing and shall be maintained in accordance with WV D.E.P., Office of Oil and Gas Erosion and Sediment Control Field Manual as revised 5/2012.

Entrances upon county/state roads shall be maintained in accordance with WV D.O.T. regulations, however, separate permits may be required by the WV D.O.T.

Sediment basins (traps) and appropriate erosion control barriers are to be constructed at all culverts and cross-drains as required in the aforementioned Erosion and Sediment Control Field Manual. Where field conditions dictate, alternative erosion control measures shall be enacted as required.

Earthwork contractors are responsible for notification to the operator and inspector prior to any deviation from this plan.



DRAWN BY: Mason Thomas

DATE: March 31, 2023



SURVEYING AND MAPPING SERVICES PERFORMED BY:

ALLEGHENY SURVEYS, INC.

1-800-482-8606

P.O. BOX 438
BIRCH RIVER, WV 26610
PH: (304) 649-8606
FAX: (304) 649-8608

Office of Oil and Gas

MAY 31 2023

WV Department of Environmental Protection

06/23/2023