



west virginia department of environmental protection

Office of Oil and Gas
601 57th Street, S.E.
Charleston, WV 25304
(304) 926-0450
fax: (304) 926-0452

Harold D. Ward, Cabinet Secretary
www.dep.wv.gov

Friday, October 6, 2023
WELL WORK PLUGGING PERMIT
Vertical Plugging

UNKNOWN - DEP PAID PLUGGING CONTRACT
601 57TH STREET

CHARLESTON, WV 25304

Re: Permit approval for 4
47-085-01290-00-00

This well work permit is evidence of permission granted to perform the specified well work at the location described on the attached pages and located on the attached plat, subject to the provisions of Chapter 22 of the West Virginia Code of 1931, as amended, and all rules and regulations promulgated thereunder, and to any additional specific conditions and provisions outlined in the pages attached hereto. Notification shall be given by the operator to the Oil and Gas Inspector at least 24 hours prior to the construction of roads, locations, and/or pits for any permitted work. In addition, the well operator shall notify the same inspector 24 hours before any actual well work is commenced and prior to running and cementing casing. Spills or emergency discharges must be promptly reported by the operator to 1-800-642-3074 and to the Oil and Gas Inspector.

Upon completion of the plugging well work, the above named operator will reclaim the site according to the provisions of WV Code 22-6-30. Please be advised that form WR-38, Affidavit of Plugging and Filling Well, is to be submitted to this office within 90 days of completion of permitted well work, as should form WR-34 Discharge Monitoring Report within 30 days of discharge of pits, if applicable. Failure to abide by all statutory and regulatory provisions governing all duties and operations hereunder may result in suspension or revocation of this permit and, in addition, may result in civil and/or criminal penalties being imposed upon the operators.

Per 35 CSR 4-5.2.g this permit will expire in two (2) years from the issue date unless permitted well work is commenced. If there are any questions, please feel free to contact me at (304) 926- 0450.

James A. Martin
Chief

Operator's Well Number:
Farm Name: STATE OF WV, DNR
U.S. WELL NUMBER: 47-085-01290-00-00
Vertical Plugging
Date Issued: 10/6/2023

PERMIT CONDITIONS

West Virginia Code §22-6-11 allows the Office of Oil and Gas to place specific conditions upon this permit. Permit conditions have the same effect as law. Failure to adhere to the specified permit conditions may result in enforcement action.

CONDITIONS

1. In the event of an accident or explosion causing loss of life or serious personal injury in or about the well or while working on the well, the well operator or its contractor shall give notice, stating the particulars of the accident or explosion, to the oil and gas inspector and the Chief within twenty-four (24) hours.
2. Well work activities shall not constitute a hazard to the safety of persons.
3. Notification shall be given by the operator to the Oil and Gas Inspector at least 24 hours prior to the construction of roads, locations and/or pits for any permitted work. In addition, the well operator shall notify the same inspector 24 hours before any actual well work is commenced and prior to running and cementing casing.

1) Date _____, 20_____
2) Operator's
Well No. GOLDIN, THOMAS - HEIRS 4
3) API Well No. 47-085 - 01290

STATE OF WEST VIRGINIA
DEPARTMENT OF ENVIRONMENTAL PROTECTION
OFFICE OF OIL AND GAS

APPLICATION FOR A PERMIT TO PLUG AND ABANDON

4) Well Type: Oil X / Gas X / Liquid injection _____ / Waste disposal _____ /
(If "Gas, Production X or Underground storage _____) Deep _____ / Shallow X

5) Location: Elevation 970' Watershed South Fork Hughes River
District Murphy County Ritchie Quadrangle MacFarlan


6) Well Operator Unknown - DEP Paid Plugging Contract WVDEP 7) Designated Agent H. Jason Harmon
Address 601 57th Street Address 601 57th Street
Charleston, WV 25304 Charleston, WV 25304

8) Oil and Gas Inspector to be notified 9) Plugging Contractor
Name Isaiah M. Richards Name Unlimited Energy Services, LLC
Address 114 Turkey Lick Rd Address 264 Industrial Park Road
West Union, WV 26456 Jane Lew, WV 26378

10) Work Order: The work order for the manner of plugging this well is as follows:
Please see attached "Plugging Prognosis" for well work procedure.

RECEIVED
Office of Oil and Gas
SEP 15 2023
WV Department of
Environmental Protection

Notification must be given to the district oil and gas inspector 24 hours before permitted work can commence.

Work order approved by inspector  Date 09/13/2023

10/06/2023



STATE OF WEST VIRGINIA
DEPARTMENT OF MINES
OIL AND GAS DIVISION

Permit No. RIT-1290

WELL RECORD

Oil or Gas Well Gas
(1100)

Company Davis-Kelly Gas Company
Address 2108 Dudley Ave. Parkersburg
Farm Goldin Heirs Acres 169
Location (waters) Hughes River
Well No. 4 Elev. 1077
District Murphy County Ritchie
The surface of tract is owned in fee by Thos. Goldin Hrs.
Margaret Goldin Address Parkersburg, West Va.
Adm. Address Same
Mineral rights are owned by Same
Address _____
Drilling commenced Oct. 8 1949
Drilling completed Nov. 9 1949
Date Shot From _____ To _____
With _____
Open Flow 20 /10ths Water in 2nd Inch
Volume 212,000 /10ths Merc. in _____ Inch
Rock Pressure 430 lbs 24 hrs.
Oil _____ bbls. 1st 24 hrs.
Fresh water _____ feet
Salt water _____ feet

Casing and Tubing	Used in Drilling	Left in Well	Packers
Size			Kind of Packer
18			
19	20	20	Size of
20	675	None	
21	1420	1420	Depth set
22			
23			Perf. top
24		2290	Perf. bottom
25			Perf. top
26			Perf. bottom

CASING CEMENTED _____ SIZE _____ No. Ft. _____ Date _____

COAL WAS ENCOUNTERED AT _____ FEET _____ INCHES
_____ FEET _____ INCHES _____ FEET _____ INCHES
_____ FEET _____ INCHES _____ FEET _____ INCHES

Formation	Color	Hard or Soft	Top	Bottom	Oil, Gas or Water	Depth Found	Remarks
Unrecorded			0	600			
Red Rock			600	635			
White Slate			635	715			
Sand			715	725			
Slate			725	747			
Red Rock			747	653			
Sand			653	879			
Slate			879	950			
Red Rock			950	997			
White Slate			997	1079			
Flint			1079	1092			
Slate			1092	1332			
Sand			1332	1356			
Slate			1356	1360			
Sand			1360	1505			
Slate and shells			1505	1712			
Sand			1712	1827			
Big Line			1827	1926			
Sand			1926	2037	Gas	1997-2007	
Slate and shells to bottom				2320			

RECEIVED
Office of Oil and Gas
SEP 15 2023
WV Department of
Environmental Protection



[Handwritten signature]



528 Industrial Park Road
Jane Lew, WV 26378
304-884-8248

PLUGGING PROGNOSIS

Goldin, Thomas - Heirs 4
Ritchie County, WV
Murphy District
API # 47-085-01290

BY: Wayne Ammons
DATE: 08/11/2023

CURRENT STATUS:

Elevation @ 970'
TD: 2320'
Drilled in 1949

10" Casing @ 20'
8 1/4" Casing @ 675' (none left in well)
6 5/8" Casing @ 1420'
2" Tubing @ 2290'

Gas @ 1997'-2007'

1. Notify State Inspector, [Isaiah Richards \(304-205-3032; isaiah.m.richards@wv.gov\)](mailto:isaiah.m.richards@wv.gov), 48 hours prior to commencing operations.
2. Conduct Tailgate Safety Meeting. Complete JSA's as required.
3. Check pressures on all casing with a gauge. Blow down well into a grounded tank with secure line.
4. MIRU. Begin plugging and abandonment operations. Pull 2" tubing. Load 6 5/8" casing with fresh water. Check TD with wireline. Notify WV OGO Inspector.
5. Attempt to work 6 5/8" casing by pulling with 150% of string weight. If unable to pull, go to *Step 6*. If able to pull, go to *Step 9*.
6. RU Wireline. Run CBL on 6 5/8" casing from 1420' to surface. Determine free point on 6 5/8" casing.
7. Notify WV OGO Inspector to discuss perforations and cut schedule.
8. TIH with tubing to 2230'. Set a Class A cement plug from 2230' to free point on 6 5/8" casing. TOOH with tubing. WOC. Tag TOC.
9. Cut 6 5/8" casing at free point. TOOH with 6 5/8" casing. Discuss perforation schedule if needed with WV OGO Inspector.
10. TIH with tubing to 1420' (or TOC from *Step 8*).
11. Set Class A cement plug from 1420' (or TOC from *Step 8*) to surface. TOOH with tubing. WOC. Tag TOC.
12. Top off well to surface with solid cement as needed.
13. Erect monument with API number, date plugged, and "WVDEP"
14. Reclaim location and road to WVDEP specifications.
*6% gel spacers may be omitted and replaced with Class A cement plugs.

RECEIVED
Office of Oil and Gas
SEP 15 2023
WV Department of
Environmental Protection

10/06/2023

WW-4A
Revised 6-07

1) Date: _____
2) Operator's Well Number
GOLDIN, THOMAS - HEIRS 4

3) API Well No.: 47 - 085 - 01290

**STATE OF WEST VIRGINIA
DEPARTMENT OF ENVIRONMENTAL PROTECTION, OFFICE OF OIL AND GAS
NOTICE OF APPLICATION TO PLUG AND ABANDON A WELL**

4) Surface Owner(s) to be served:	5) (a) Coal Operator
(a) Name <u>Jerry Westfall, WVDNR D6 Wildlife Biologist</u>	Name _____
Address <u>West Virginia Department of Natural Resources</u>	Address _____
<u>2311 Ohio Avenue, Parkersburg WV 26101</u>	_____
(b) Name _____	(b) Coal Owner(s) with Declaration
Address _____	Name <u>Deidra K. Boston</u>
_____	Address <u>1598 Cisco Road</u>
_____	<u>Cairo WV 26337</u>
(c) Name _____	Name <u>Whitney R. Martin</u>
Address _____	Address <u>1528 Cisco Road</u>
_____	<u>Cairo WV 26337</u>
6) Inspector <u>Isaiah M. Richards</u>	(c) Coal Lessee with Declaration
Address <u>114 Turkey Lick Rd</u>	Name _____
<u>West Union, WV 26456</u>	Address _____
Telephone <u>304-205-3032</u>	_____

TO THE PERSONS NAMED ABOVE: You should have received this Form and the following documents:

- (1) The application to Plug and Abandon a Well on Form WW-4B, which sets out the parties involved in the work and describes the well its and the plugging work order; and
- (2) The plat (surveyor's map) showing the well location on Form WW-6.

The reason you received these documents is that you have rights regarding the application which are summarized in the instructions on the reverses side. However, you are not required to take any action at all.

Take notice that under Chapter 22-6 of the West Virginia Code, the undersigned well operator proposes to file or has filed this Notice and Application and accompanying documents for a permit to plug and abandon a well with the Chief of the Office of Oil and Gas, West Virginia Department of Environmental Protection, with respect to the well at the location described on the attached Application and depicted on the attached Form WW-6. Copies of this Notice, the Application, and the plat have been mailed by registered or certified mail or delivered by hand to the person(s) named above (or by publication in certain circumstances) on or before the day of mailing or delivery to the Chief.



Well Operator Unknown - DEP Paid Plugging Contract WVDEP

By: Matthew A. Yearsley

Its: Coastal Drilling East, LLC, Plugging Contractor

Address 130 Meadow Ridge Road

Mt. Morris, Pennsylvania 15349

Telephone 304-291-0175

RECEIVED
Office of Oil and Gas

SEP 15 2023

WV Department of
Environmental Protection

Subscribed and sworn before me this 14th day of August 2023

John Savage Notary Public

My Commission Expires August 17, 2025

Oil and Gas Privacy Notice

The Office of Oil and Gas processes your personal information, such as name, address and phone number, as a part of our regulatory duties. Your personal information may be disclosed to other State agencies or third parties in the normal course of business or as needed to comply with statutory or regulatory requirements, including Freedom of Information Act requests. Our office will appropriately secure your personal information. If you have any questions about our use of your personal information, please contact DEP's Chief Privacy Officer at depprivacyofficer@wv.gov.

10/06/2023

UNLIMITED ENERGY SERVICES, LLC
 264 INDUSTRIAL PARK ROAD
 JANE LEW, WEST VIRGINIA 26378

Jerry Westfall, WVDNR D6 Wildlife Biologist
 West Virginia Department of Natural Resources
 2311 Ohio Avenue
 Parkersburg, WV 26101



9589 0710 5270 0615 5155 76
 9589 0710 5270 0615 5155 76

U.S. Postal Service™
CERTIFIED MAIL® RECEIPT
 Domestic Mail Only

For delivery information, visit our website at www.usps.com

Certified Mail Fee \$ _____

Extra Services & Fees (check box, add fee as appropriate)

Return Receipt (hardcopy) \$ _____

Return Receipt (electronic) \$ _____

Certified Mail Restricted Delivery \$ _____

Adult Signature Required \$ _____

Adult Signature Restricted Delivery \$ _____

Postage \$ _____

Total Postage and \$ _____

Sent To _____

Street and Apt. No _____

City, State, ZIP+4® _____

Postmark
 Here

Jerry Westfall, WVDNR D6 Wildlife Biologist
 West Virginia Department of Natural Resources
 2311 Ohio Avenue
 Parkersburg, WV 26101

PS Form 3800, July 2020 PSN 7530-02-000-9053

NOTE THIS SECTION ON DELIVERY

Signature _____

Delivered by (Printed Name) _____

Agent
 Addressee

C. Date of Delivery _____

D. Is delivery address different from item 1? Yes No
 If YES, enter delivery address below: _____

RECEIVED
 Office of _____

SEP 1 2020

1. Article Addressed to:
 Jerry Westfall, WVDNR D6 Wildlife Biologist
 West Virginia Department of Natural Resources
 2311 Ohio Avenue
 Parkersburg, WV 26101



9590 9402 7364 2028 0258 52

2. Article Number (Transfer from service label)
 9589 0710 5270 0615 5155 76

Priority Mail Express®
 Registered Mail™
 Registered Mail Restricted Delivery
 Signature Confirmation™
 Signature Confirmation Restricted Delivery
 Certified Mail®
 Certified Mail Restricted Delivery
 Collect on Delivery Restricted Delivery
 Collect on Delivery Mail Restricted Delivery

Domestic Return Receipt

EG23143 GOLDIN, THOMAS HEIRS
 01290 - Plugging Permit Packet

10/16/2023

UNLIMITED ENERGY SERVICES, LLC
264 INDUSTRIAL PARK ROAD
JANE LEW, WEST VIRGINIA 26378



9589 0710 5270 0615 5155 83
9589 0710 5270 0615 5155 83

U.S. Postal Service™ CERTIFIED MAIL® RECEIPT

Domestic Mail Only

For delivery information, visit our website at www.usps.com

Certified Mail Fee \$ _____

Extra Services & Fees (check box, add fee as appropriate)

Return Receipt (hardcopy) \$ _____

Return Receipt (electronic) \$ _____

Certified Mail Restricted Delivery \$ _____

Adult Signature Required \$ _____

Adult Signature Restricted Delivery \$ _____

Postage \$ _____

Total Postage and \$ _____

Sent To **Deidra K. Boston**

Street and Apt. No. **1598 Cisco Road**

City, State, ZIP+4® **Cairo, WV 26337**

Postmark Here
RECEIVED
Office of Oil and Gas
SEP 15 2023
WV Department of Environmental Protection

1. Article Addressed to:

**Deidra K. Boston
1598 Cisco Road
Cairo, WV 26337**



9590 9402 7364 2028 0258 38

2. Article Number (Transfer from previous label)

9589 0710 5270 0615 5155 83

PS Form 3811, July 2020 PSN 7530-02-000-9063

**Deidra K. Boston
1598 Cisco Road
Cairo, WV 26337**

NOTE THIS SECTION ON DELIVERY

Signature
Delivered by (Printed Name) _____
 Agent
 Addressee
C. Date of Delivery _____

D. Is delivery address different from item 1? Yes No
If YES, enter delivery address below: Yes No


3. Service Type
 Priority Mail Express®
 Registered Mail™
 Adult Signature Restricted Delivery
 Certified Mail®
 Certified Mail Restricted Delivery
 Signature Confirmation™
 Collect on Delivery Restricted Delivery
 Collect on Delivery Restricted Delivery (all Restricted Delivery (over \$500))

Domestic Return Receipt

EG23143 GOLDIN, THOMAS HEIRS
01290 - Plugging Permit Packet

10/06/2023

UNLIMITED ENERGY SERVICES, LLC
 264 INDUSTRIAL PARK ROAD
 JANE LEW, WEST VIRGINIA 26378



9589 0710 5270 0615 5155 90
 9589 0710 5270 0615 5155 90

U.S. Postal Service™
CERTIFIED MAIL® RECEIPT
 Domestic Mail Only

For delivery information, visit our website at www.usps.com

Certified Mail Fee \$ _____

Extra Services & Fees (check box, add fee as appropriate)

<input type="checkbox"/> Return Receipt (hardcopy)	\$ _____
<input type="checkbox"/> Return Receipt (electronic)	\$ _____
<input type="checkbox"/> Certified Mail Restricted Delivery	\$ _____
<input type="checkbox"/> Adult Signature Required	\$ _____
<input type="checkbox"/> Adult Signature Restricted Delivery	\$ _____

Postage \$ _____

Total Postage and \$ _____

Sent To _____

Street and Apt. No. **Whitney R. Martin**
1528 Cisco Road

City, State, ZIP+4® **Cairo, WV 26337**

PS Form 3800, July 2020

Postmark
 RECEIVED
 Office of Oil and Gas
 SEP 15 2023
 WV Department of
 Environmental Protection

Whitney R. Martin
 1528 Cisco Road
 Cairo, WV 26337



9590 9402 7364 2028 0258 45
 Article Number (Transfer from service label)
 9589 0710 5270 0615 5155 90

PS Form 3811, July 2020 PSN 7530-02-000-9053

Whitney R. Martin
 1528 Cisco Road
 Cairo, WV 26337

NOTE THIS SECTION ON DELIVERY

Signature _____

Delivered by (Printed Name) _____

Agent Addresssee

C. Date of Delivery _____

Delivery address different from item 1? Yes No

If YES, enter delivery address below: _____

3. Service Type

<input type="checkbox"/> Adult Signature	<input type="checkbox"/> Registered Mail™
<input type="checkbox"/> Adult Signature Restricted Delivery	<input type="checkbox"/> Registered Mail Restricted Delivery
<input type="checkbox"/> Certified Mail®	<input type="checkbox"/> Signature Confirmation™
<input type="checkbox"/> Certified Mail Restricted Delivery	<input type="checkbox"/> Signature Confirmation Restricted Delivery
<input type="checkbox"/> Collect on Delivery	<input type="checkbox"/> Collect on Delivery Restricted Delivery
<input type="checkbox"/> Priority Mail Express®	

Article Number (Transfer from service label)
 9589 0710 5270 0615 5155 90

Domestic Return Receipt

EG23143 GOLDIN, THOMAS HEIRS
 01290 - Plugging Permit Packet

10/06/2023

WW-9
(5/16)

API Number 47 - 085 - 01290
Operator's Well No. GOLDIN, THOMAS - HEIRS 4

STATE OF WEST VIRGINIA
DEPARTMENT OF ENVIRONMENTAL PROTECTION
OFFICE OF OIL AND GAS
FLUIDS/ CUTTINGS DISPOSAL & RECLAMATION PLAN

Operator Name Unknown - DEP Paid Plugging Contract WVDEP OP Code _____

Watershed (HUC 10) Mudlick Run Quadrangle Petroleum

Do you anticipate using more than 5,000 bbls of water to complete the proposed well work? Yes No

Will a pit be used? Yes No

If so, please describe anticipated pit waste: _____

Will a synthetic liner be used in the pit? Yes No If so, what ml.? _____

Proposed Disposal Method For Treated Pit Wastes:

- Land Application (if selected provide a completed form WW-9-GPP)
- Underground Injection (UIC Permit Number _____)
- Reuse (at API Number _____)
- Off Site Disposal (Supply form WW-9 for disposal location)
- Other (Explain _____)

RECEIVED
Office of Oil and Gas
SEP 15 2023
WV Department of
Environmental Protection

Will closed loop system be used? If so, describe: Yes. Gel will be circulated from tank through well bore and returned back to tank.

Drilling medium anticipated for this well (vertical and horizontal)? Air, freshwater, oil based, etc. Fresh water gel and/or cement

-If oil based, what type? Synthetic, petroleum, etc.

Additives to be used in drilling medium? Bentonite, Bicarbonate of soda

Drill cuttings disposal method? Leave in pit, landfill, removed offsite, etc. Landfill

-If left in pit and plan to solidify what medium will be used? (cement, lime, sawdust) _____

-Landfill or offsite name/permit number? Austin Master Services, LLC; AMS Martins Ferry Facility; WF ID #BELM-05; Permit #WF-2022-05

Permittee shall provide written notice to the Office of Oil and Gas of any load of drill cuttings or associated waste rejected at any West Virginia solid waste facility. The notice shall be provided within 24 hours of rejection and the permittee shall also disclose where it was properly disposed.

I certify that I understand and agree to the terms and conditions of the GENERAL WATER POLLUTION PERMIT issued on April 1, 2016, by the Office of Oil and Gas of the West Virginia Department of Environmental Protection. I understand that the provisions of the permit are enforceable by law. Violations of any term or condition of the general permit and/or other applicable law or regulation can lead to enforcement action.

I certify under penalty of law that I have personally examined and am familiar with the information submitted on this application form and all attachments thereto and that, based on my inquiry of those individuals immediately responsible for obtaining the information, I believe that the information is true, accurate, and complete. I am aware that there are significant penalties for submitting false information, including the possibility of fine or imprisonment.


Company Official Signature *Mick Goodwin*

Company Official (Typed Name) Mick Goodwin

Company Official Title President

Subscribed and sworn before me this 13TH day of SEPTEMBER, 20 23

P. Wayne Ammons
My commission expires OCTOBER 10, 2024



Proposed Revegetation Treatment: Acres Disturbed Less than 1 acre Prevegetation pH _____

Lime 3 Tons/acre or to correct to pH 6.0

Fertilizer type 10-20-20 or Equivalent

Fertilizer amount 500 lbs/acre

Mulch 2 Tons/acre

Seed Mixtures


Temporary		Permanent	
Seed Type	lbs/acre	Seed Type	lbs/acre
		Medium Red Clover	9
		Ladino White Clover	18
		Vernal Alfalfa	9

Permanent Seed Mixture (continued): Winter Wheat (9 lbs/acre)

Attach:

Maps(s) of road, location, pit and proposed area for land application (unless engineered plans including this info have been provided). If water from the pit will be land applied, provide water volume, include dimensions (L, W, D) of the pit, and dimensions (L, W), and area in acres, of the land application area.

Photocopied section of involved 7.5' topographic sheet.

Plan Approved by: 

Comments: No pits will be used. Remove oil & gas production debris [i.e., pumpjack, production tank(s), pipe, gas meter(s)] from the site. Properly reclaim, seed, and mulch all disturbed areas to DEP and DNR standards, including working the seed to ensure germination. Obliterate any applicable road/access construction materials as requested by WVDNR.

Title: OOG Inspector

Date: 09/13/2023

Field Reviewed? Yes No

RECEIVED
Office of Oil and Gas

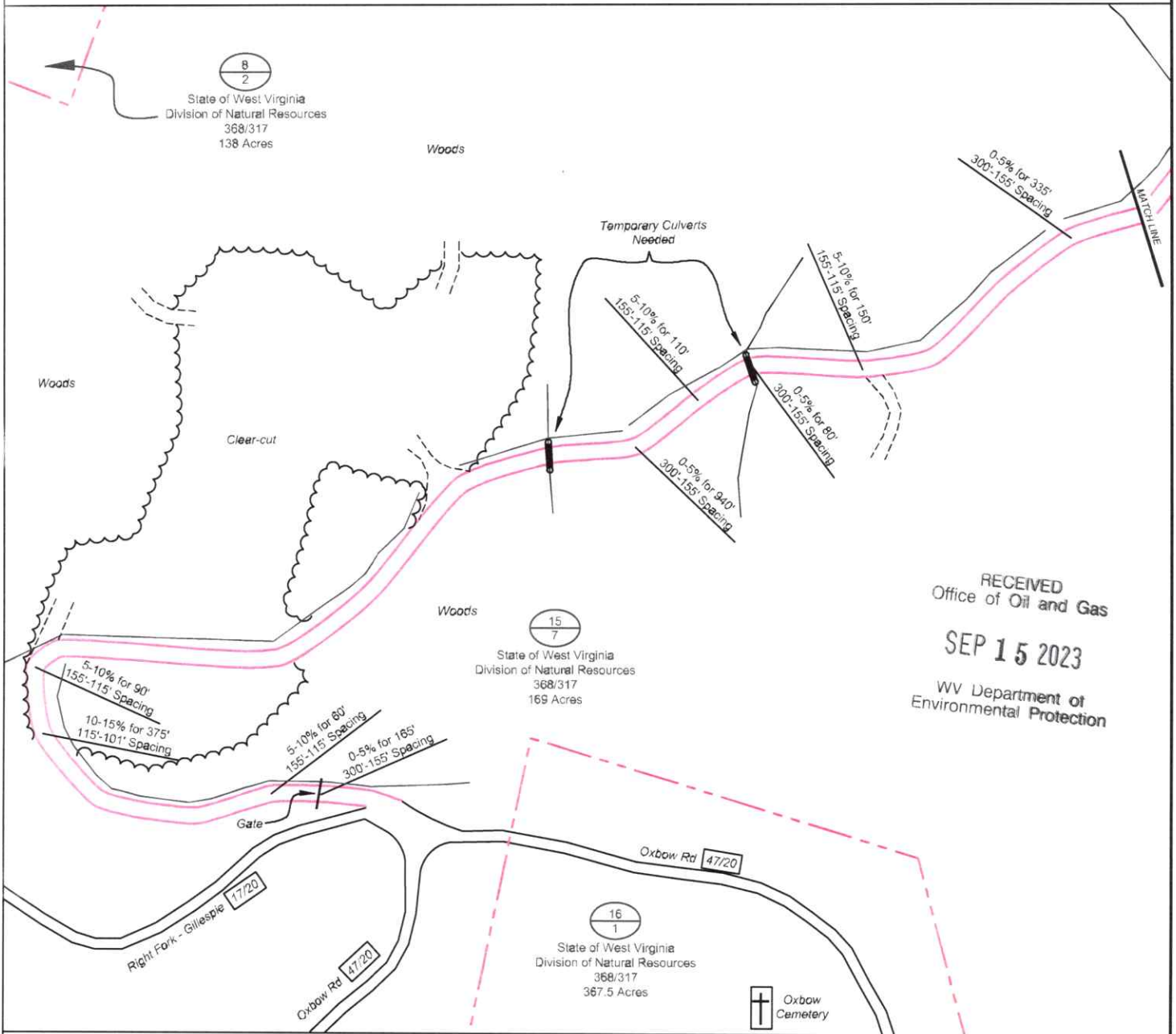
SEP 15 2023

WV Department of
Environmental Protection

10/06/2023

WW-9

EG23079 (47-085-01290)



RECEIVED
Office of Oil and Gas
SEP 15 2023
WV Department of
Environmental Protection

Unless otherwise noted, all roads shown hereon are existing and shall be maintained in accordance with WV D.E.P., Office of Oil and Gas Erosion and Sediment Control Field Manual as revised 5/2012.

Entrances upon county/state roads shall be maintained in accordance with WV D.O.T. regulations, however, separate permits may be required by the WV D.O.T.

Sediment basins (traps) and appropriate erosion control barriers are to be constructed at all culverts and cross-drains as required in the aforementioned Erosion and Sediment Control Field Manual. Where field conditions dictate, alternative erosion control measures shall be enacted as required.

Earthwork contractors are responsible for notification to the operator and inspector prior to any deviation from this plan.

DRAWN BY: Asa Dick

DATE: August 30, 2023



SURVEYING AND MAPPING SERVICES PERFORMED BY:
ALLEGHENY SURVEYS, INC.

P.O. BOX 438
BIRCH RIVER, WV 26610
PH: (304) 649-8606
FAX: (304) 649-8608

1-800-482-8606

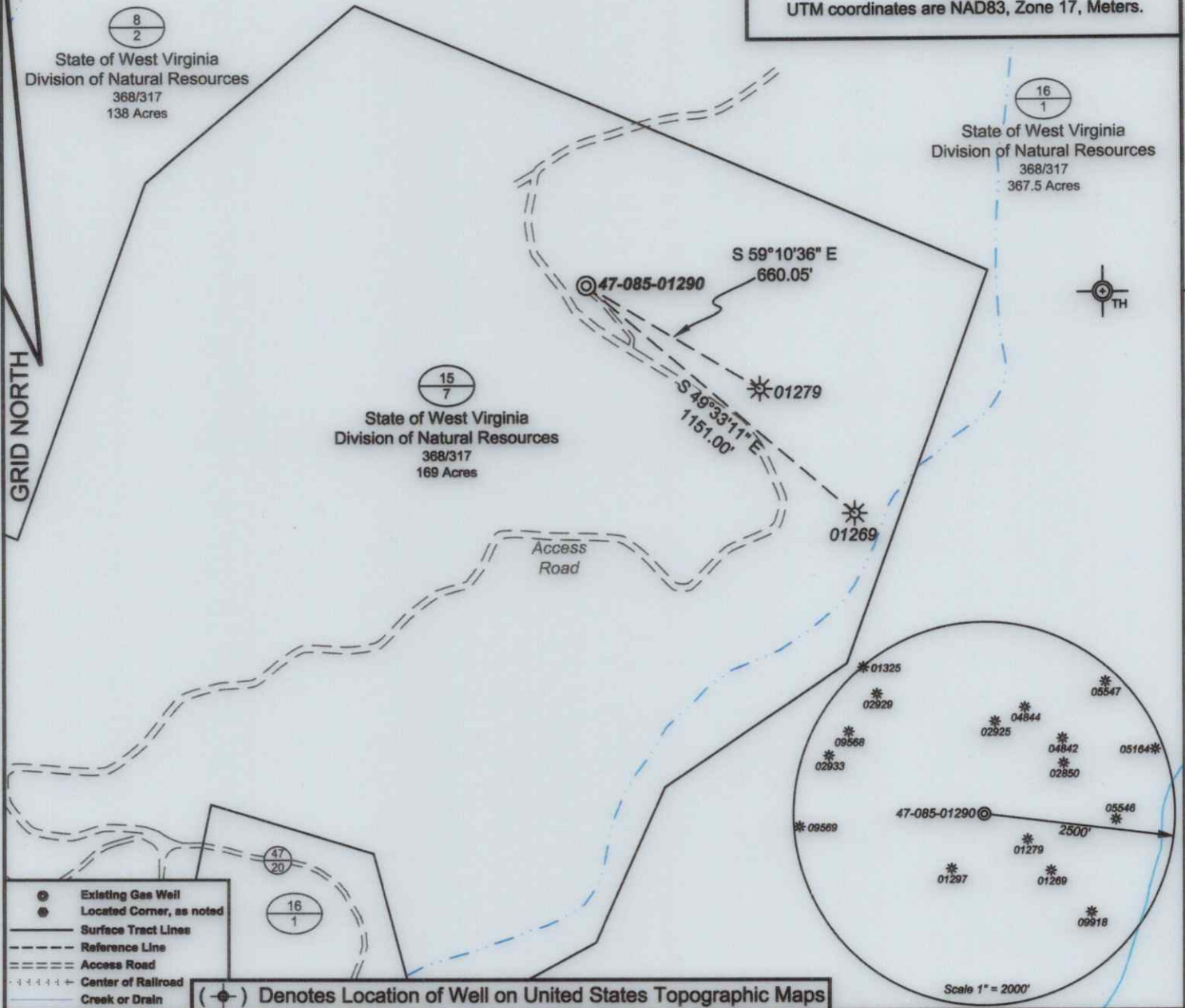
- ACCESS ROAD
- PAVED ROAD
- OLD ROAD BED
- PROPOSED DITCH
- EXISTING DITCH
- PROPERTY LINE
- TREE LINE
- EXISTING WELL LOCATION

10/06/2023

TH: 1048' LAT: 39-07-30

47-085-01290
West Virginia Department of Environmental Protection

Notes:
47-085-01290 coordinates are
NAD 83 N: 225,495.19 E: 1,482,698.06
NAD 83 Lat: 39.106395 Long: -81.212027
NAD 83 UTM N: 4,328,604.81 E: 481,667.69
West Virginia Coordinate system of 1983 (North Zone)
based upon Differential GPS Measurements.
Plat orientation, corner and well ties are based upon
the grid north meridian.
Well location references are based upon the grid north
meridian.
UTM coordinates are NAD83, Zone 17, Meters.



TH: 6777' LON: 81-12-30



I, the undersigned, hereby certify that this plat is correct to the best of my knowledge and belief and shows all the information required by law and the regulations issued and prescribed by the Department of Environmental Protection.
Ben R. Singleton
P.S. 2092



FILE NO: 252-23
DRAWING NO: 47-085-01290
SCALE: 1" = 500'
MINIMUM DEGREE OF ACCURACY: 1:2500
PROVEN SOURCE OF ELEVATION: NGS CORS Station



DATE: September 08 20 23
OPERATOR'S WELL NO.: 47-085-01290
API WELL NO
47 - 085 - 01290
STATE COUNTY PERMIT

WELL TYPE: OIL GAS LIQUID INJECTION WASTE DISPOSAL
(IF GAS) PRODUCTION: STORAGE DEEP SHALLOW
LOCATION: ELEVATION: 970' WATERSHED South Fork Hughes River QUADRANGLE: Macfarlan
DISTRICT: Murphy COUNTY: Ritchie 10/06/2023
SURFACE OWNER: State of West Virginia Division of Natural Resources ACREAGE: 169
ROYALTY OWNER: LEASE NO: ACREAGE:
PROPOSED WORK: DRILL CONVERT DRILL DEEPER FRACTURE OR STIMULATE PLUG OFF OLD FORMATION
 PERFORATE NEW FORMATION OTHER PHYSICAL CHANGE IN WELL (SPECIFY)
 PLUG AND ABANDON CLEAN OUT AND REPLUG TARGET FORMATION: Unknown ESTIMATED DEPTH: Unknown

WELL OPERATOR: Unknown - DEP Paid Plugging Contract WVDEP DESIGNATED AGENT: H. Jason Harmon
ADDRESS: 601 57th Street ADDRESS: 601 57th Street
Charleston, WV 25304 Charleston, WV 25304



STATE OF WEST VIRGINIA
DEPARTMENT OF MINES
OIL AND GAS DIVISION

NOTICE OF PROPOSED LOCATION OF OIL AND GAS WELL

To THE DEPARTMENT OF MINES,
Charleston, W. Va.

NAME OF WELL OPERATOR OR COAL OWNER

Samuel Kelly Oil Co
2103 Dudley Ave
Parkersburg W. Va

ADDRESS

NAME OF WELL OPERATOR OR COAL OWNER

Sept 12 1949
PROPOSED LOCATION

ADDRESS

Wrightsville District

Shas Aldrin Hess
OWNER OF MINERAL RIGHTS
Margaret Hess
Parkersburg W. Va

10 October 39. 10 Locant

4 W. Va.

Shas Aldrin Hess Farm

CONCERNING:

The undersigned well operator is entitled to drill upon the above named farm or tract of land for oil and gas, having fee title thereto, or as the case may be under grant or lease stated

made by *Trace W. Reynolds* and recorded on the *12* day of *September* in the office of the County Clerk for *Putnam* County in Book *10* page *10*

The enclosed plat was prepared by a competent engineer and shows the proposed location of a well to be drilled for oil and gas by the undersigned well operator on the farm and in the Mineral District and County above named, determined by survey and shown and defined from the permanent points or land marks.

The undersigned well operator is and that same shows that same is a well operator and is entitled to drill upon the above named farm or tract of land for oil and gas, having fee title thereto, or as the case may be under grant or lease stated.

The undersigned well operator is and that same shows that same is a well operator and is entitled to drill upon the above named farm or tract of land for oil and gas, having fee title thereto, or as the case may be under grant or lease stated.

The undersigned well operator is and that same shows that same is a well operator and is entitled to drill upon the above named farm or tract of land for oil and gas, having fee title thereto, or as the case may be under grant or lease stated.

The next date when a well is completed shall be reported to the Department of Mines and the enclosed plat was made by a competent engineer and is not subject to the above named land operators or coal owners in their absence.

Very truly yours,

Samuel Kelly Oil Co
2103 Dudley Ave
Parkersburg W. Va

Address of Well Operator

*Should any person have objections to the proposed location of a well to be drilled for oil and gas by the undersigned well operator on the farm and in the Mineral District and County above named, determined by survey and shown and defined from the permanent points or land marks, they should file their objections with a copy of this notice and the enclosed plat with the Department of Mines, Charleston, West Virginia, on or before the date of the mailing or delivery of this notice to the owners of the land in West Virginia.

RECEIVED
Office of Oil and Gas
SEP 15 2023
WV Department of
Environmental Protection

10/06/2023

Formation	Color	Hard or Soft	Top	Bottom	Oil, Gas or Water	Depth Found	Remarks

RECEIVED
Office of Oil and Gas
SEP 15 2023
WV Department of
Environmental Protection

Date _____ 19__

APPROVED _____, Owner

By _____ (Title)

10/06/2023



STATE OF WEST VIRGINIA
DEPARTMENT OF MINES
OIL AND GAS DIVISION

NOTICE OF PROPOSED LOCATION OF OIL AND GAS WELL

To THE DEPARTMENT OF MINES,
Charleston, W. Va.

NAME OF WELL OPERATOR
Sauve Kelly Oil Co

2108 Dudley Ave
Parkersburg W. Va
COMPLETE ADDRESS

Sept 12 1949
PROPOSED LOCATION

Wingfield District
Putnam County

Well No. 4-81.10

Shaw Garden Hill Farm

COAL OPERATOR OR COAL OWNER
ADDRESS

COAL OPERATOR OR COAL OWNER
ADDRESS

OWNER OF MINERAL RIGHTS
ADDRESS
Wm. G. Harrison
W. G. Harrison

GENTLEMEN:

The undersigned well operator is entitled to drill upon the above named farm or tract of land for oil and gas, having fee title thereto, (or as the case may be) under grant or lease dated _____ to _____ made by _____ and recorded on the _____ day of _____ in the office of the County Clerk for said County in Book _____ page _____

The enclosed plat was prepared by a competent engineer and shows the proposed location of a well to be drilled for oil and gas by the undersigned well operator on the farm and in the Magisterial District and County above named, determined by survey and courses and distances from two permanent points, or land marks.

The undersigned well operator is informed and believes there are no coal operators operating beds of coal beneath said farm or tract of land on which said well is located, or within 500 feet of the boundaries of the same, who have mapped their workings and filed their maps as required by law, excepting the coal operators or coal owners (if any) above named as addressees.


The above-named coal operators or coal owners (if any) are notified that any objections they may desire to make to such proposed location, or which they are required to make by Section 3 of said Code, if the drilling of a well at said proposed location will cause a dangerous condition in or about their respective coal mines, must be received by, or filed with the Department of Mines within ten days from the receipt of a copy of this notice and accompanying plat by said Department. Said coal operators are further notified that forms for use in making such objections will be furnished to them by the Department of Mines promptly on request and that all such objections must set forth as definitely as is reasonably possible the ground or grounds on which such objections are based and indicate the direction and distance the proposed location should be moved to overcome same.

(The next paragraph is to be completed only in Department's copy.)

Copies of this notice and the enclosed plat were mailed by registered mail, or delivered to the above named coal operators or coal owners at their above shown respective address _____ day before, or on the same day with this notice, or delivery of this copy to the Department of Mines at Charleston, West Virginia.

Very truly yours,

Sauve Kelly Oil Co
WELL OPERATOR
2108 Dudley Ave
Parkersburg W. Va
CITY OR TOWN
W. Va
STATE



W. R. Kelly (Partner)
Address of Well Operator

*Section 3 If no such objections be filed or be found by the department of mines, within said period of ten days from the receipt of said notice and plat by this department of mines, to said proposed location, the department shall forthwith issue to the well operator a drilling permit reciting the filing of such plat, that no objections have been made by the coal operators to the location, or found thereto by the department, and that the same is approved and the well operator authorized to proceed to drill at said location.

RIT-1290 PERMIT NUMBER

10/06/2023

WW-4B

API No. 47-085-01290
Farm Name _____
Well No. GOLDIN, THOMAS - HEIRS 4

**INSTRUCTIONS TO COAL OPERATORS
OWNERS AND LESSEE**

The well operator named on the obverse side of WW-4 (B) is about to abandon the well described in the enclosed materials and will commence the work of plugging and abandoning said well on the date the inspector is notified. Which date shall not be less than five days after the day on which this notice and application so mailed is received, or in due course should be received by the Department of Environmental Protection Office of Oil & Gas.

This notice and application is given to you in order that your respective representatives may be present at the plugging and filling of said well. You are further notified that whether you are represented or not the operator will proceed to plug and fill said well in the manner required by Section 24, Article 6, Chapter 22 of the Code and given in detail on obverse side of this application.

NOTE: If you wish this well to be plugged according to 22-6-24(d) then as per Regulation 35CSR4-13.9 you must complete and return to this office on form OB-16 "Request by Coal Operator, Owner, or Lessee for plugging" prior to the issuance of this plugging permit.

WAIVER

The undersigned coal operator ____ / owner ____ / lessee ____ / of the coal under this well location has examined this proposed plugging work order. The undersigned has no objection to the work proposed to be done at this location, provided, the well operator has complied with all applicable requirements of the West Virginia Code and the governing regulations.

Date: _____

By: _____

Its _____

RECEIVED
Office of Oil and Gas
SEP 15 2023
WV Department of
Environmental Protection

10/06/2023

SURFACE OWNER WAIVER

Operator's Well
Number

GOLDIN, THOMAS - HEIRS 4

INSTRUCTIONS TO SURFACE OWNERS NAMED ON PAGE WW4-A

The well operator named on page WW-4A is applying for a permit from the State to plug and abandon a well. (Note: If the surface tract is owned by more than three persons, then these materials were served on you because your name appeared on the Sheriff's tax ticket on the land or because you actually occupy the surface tract. In either case, you may be the only owner who will actually receive these materials.) See Chapter 22 of the West Virginia Code. Well work permits are valid for 24 months. If you do not own any interest in the surface tract, please forward these materials to the true owner immediately if you know who it is. Also, please notify the well operator and the Office of Oil and Gas.

**NOTE: YOU ARE NOT REQUIRED TO FILE ANY COMMENT.
WHERE TO FILE COMMENTS AND OBTAIN ADDITIONAL INFORMATION:**

Chief, Office of Oil and Gas
Department of Environmental Protection
601 57th St. SE
Charleston, WV 25304
(304) 926-0450

RECEIVED
Office of Oil and Gas
SEP 15 2023
WV Department of
Environmental Protection

Time Limits and methods for filing comments. The law requires these materials to be served on or before the date the operator files his Application. You have **FIVE (5) DAYS** after the filing date to file your comments. Comments must be filed in person or received in the mail by the Chief's office by the time stated above. You may call the Chief's office to be sure of the date. Check with your postmaster to ensure adequate delivery time or to arrange special expedited handling. If you have been contacted by the well operator and you have signed a "voluntary statement of no objection" to the planned work described in these materials, then the permit may be issued at any time.

Comments must be in writing. Your comments must include your name, address and telephone number, the well operator's name and well number and the approximate location of the proposed well site including district and county from the application. You may add other documents, such as sketches, maps or photographs to support your comments.

The Chief has the power to deny or condition a well work permit based on comments on the following grounds:

- 1) The proposed well work will constitute a hazard to the safety of persons.
- 2) The soil erosion and sediment control plan is not adequate or effective;
- 3) Damage would occur to publicly owned lands or resources;
- 4) The proposed well work fails to protect fresh water sources or supplies;
- 5) The applicant has committed a substantial violation of a previous permit or a substantial violation of one or more of the rules promulgated under Chapter 22, and has failed to abate or seek review of the violation...".

If you want a copy of the permit as it is issued or a copy of the order denying the permit, you should request a copy from the Chief.

VOLUNTARY STATEMENT OF NO OBJECTION

I hereby state that I have read the instructions to surface owners and that I have received copies of a Notice and Application For A Permit To Plug And Abandon on Forms WW-4A and WW-4B, and a survey plat.

I further state that I have no objection to the planned work described in these materials, and I have no objection to a permit being issued on those materials.

FOR EXECUTION BY A NATURAL PERSON
ETC.

FOR EXECUTION BY A CORPORATION,

	Date		Name	
Signature			By	
			Its	Date

Signature

Date

10/06/2023

11/10/2016

PLUGGING PERMIT CHECKLIST

Plugging Permit

- WW-4B
- WW-4B signed by inspector
- WW-4A
- SURFACE OWNER WAIVER or PROOF THAT APPLICATION WAS SENT BY REGISTERED OR CERTIFIED MAIL
- COAL OWNER/COAL OPERATOR/COAL LESSEE WAIVERS or PROOF THAT APPLICATION WAS SENT BY REGISTERED OR CERTIFIED MAIL
- WW-9 PAGE 1 (NOTARIZED)
- WW-9 PAGE 2 with attached drawing of road, location, pit and proposed area for land application
- WW-9 GPP PAGE 1 and 2 if well effluent will be land applied
- RECENT MYLAR PLAT OR WW-7
- WELL RECORDS/COMPLETION REPORT
- TOPOGRAPHIC MAP OF WELL, SHOWING PIT IF PIT IS USED
- MUST HAVE VALID BOND IN OPERATOR'S NAME
- CHECK FOR \$100 IF PIT IS USED

RECEIVED
Office of Oil and Gas

SEP 15 2023

WV Department of
Environmental Protection

10/06/2023



September 13, 2023

Mr. H. Jason Harmon
West Virginia Department of Environmental Protection
Office of Oil & Gas
601 57th Street
Charleston, WV 25304

Dear Mr. Harmon,

Please find enclosed the permit application to plug the following well:

API 47-085-01290, Murphy District, Ritchie County

This well is part of the multi-well plugging contract for the Orphan and Abandoned Well Program for Region 7. The plugging contractor is Coastal Drilling East, LLC, operating under the Region 7 contract. The surface owner(s) and mineral owner(s) have been mailed copies of the permit applications. The signed waivers will be forwarded to you via email as we receive them. The inspector was emailed a copy of the permit application. The inspectors signed the enclosed copies. I have enclosed a photocopy of the surface owner(s) and mineral owner(s) Certified Mail packages that were sent to them.

Should you require additional information or assistance, please do not hesitate to let me know.

Thank you for giving Unlimited Energy Services the opportunity to serve your energy industry needs!

Best regards,

A handwritten signature in blue ink that reads "Wayne".

**P. Wayne Ammons
Project Manager**

264 Industrial Park Road
Jane Lew, WV 26378
304-884-8246 office
304-439-4357 mobile
wayne@ulenergyco.com

RECEIVED
Office of Oil and Gas

SEP 15 2023

WV Department of
Environmental Protection

10/06/2023



Kennedy, James P <james.p.kennedy@wv.gov>

plugging permit issued 4708501290

1 message

Kennedy, James P <james.p.kennedy@wv.gov>


Fri, Oct 6, 2023 at 10:39 AM

To: Isaiah M Richards <isaiah.m.richards@wv.gov>, Henry J Harmon <henry.j.harmon@wv.gov>, MYearsley@shaftdrillers.com, amossor@wvassessor.com

To whom it may concern, a plugging permit has been issued for 4708501290.

James Kennedy

WVDEP OOG

 **4708501290.pdf**
2590K

10/06/2023