



Kennedy, James P <james.p.kennedy@wv.gov>

---

## plugging permit issued 4708501324

1 message

---

**Kennedy, James P** <james.p.kennedy@wv.gov>

Thu, Apr 13, 2023 at 10:26 AM

To: Henry J Harmon <henry.j.harmon@wv.gov>, Isaiah M Richards <isaiah.m.richards@wv.gov>, amossor@wvassessor.com


To whom it may concern a plugging permit has been issued for 4708501324.


James Kennedy

WVDEP OOG

---

### 2 attachments

 **ir-8 4708501324.pdf**  
120K

 **4708501324.pdf**  
2109K

04/14/2023



---

west virginia department of environmental protection

---

Office of Oil and Gas  
601 57<sup>th</sup> Street, S.E.  
Charleston, WV 25304  
(304) 926-0450  
fax: (304) 926-0452

Harold D. Ward, Cabinet Secretary  
[www.dep.wv.gov](http://www.dep.wv.gov)

Thursday, April 13, 2023  
WELL WORK PLUGGING PERMIT  
Vertical Plugging

UNKNOWN - DEP PAID PLUGGING CONTRACT  
601 57TH STREET

CHARLESTON, WV 25304

Re: Permit approval for 1  
47-085-01324-00-00

This well work permit is evidence of permission granted to perform the specified well work at the location described on the attached pages and located on the attached plat, subject to the provisions of Chapter 22 of the West Virginia Code of 1931, as amended, and all rules and regulations promulgated thereunder, and to any additional specific conditions and provisions outlined in the pages attached hereto. Notification shall be given by the operator to the Oil and Gas Inspector at least 24 hours prior to the construction of roads, locations, and/or pits for any permitted work. In addition, the well operator shall notify the same inspector 24 hours before any actual well work is commenced and prior to running and cementing casing. Spills or emergency discharges must be promptly reported by the operator to 1-800-642-3074 and to the Oil and Gas Inspector.

Upon completion of the plugging well work, the above named operator will reclaim the site according to the provisions of WV Code 22-6-30. Please be advised that form WR-38, Affidavit of Plugging and Filling Well, is to be submitted to this office within 90 days of completion of permitted well work, as should form WR-34 Discharge Monitoring Report within 30 days of discharge of pits, if applicable. Failure to abide by all statutory and regulatory provisions governing all duties and operations hereunder may result in suspension or revocation of this permit and, in addition, may result in civil and/or criminal penalties being imposed upon the operators.

Per 35 CSR 4-5.2.g this permit will expire in two (2) years from the issue date unless permitted well work is commenced. If there are any questions, please feel free to contact me at (304) 926- 0450.

James A. Martin  
Chief

Operator's Well Number: 1  
Farm Name: BURGY, ELLEN M.  
U.S. WELL NUMBER: 47-085-01324-00-00  
Vertical Plugging  
Date Issued: 4/13/2023

Promoting a healthy environment.

04/14/2023

4708501324

## PERMIT CONDITIONS

West Virginia Code §22-6-11 allows the Office of Oil and Gas to place specific conditions upon this permit. Permit conditions have the same effect as law. Failure to adhere to the specified permit conditions may result in enforcement action.

### CONDITIONS

---

1. In the event of an accident or explosion causing loss of life or serious personal injury in or about the well or while working on the well, the well operator or its contractor shall give notice, stating the particulars of the accident or explosion, to the oil and gas inspector and the Chief within twenty-four (24) hours.
2. Well work activities shall not constitute a hazard to the safety of persons.

04/14/2023

4708501324

1) Date \_\_\_\_\_, 20\_\_\_\_  
2) Operator's  
Well No. BURGY, ELLEN M. 1  
3) API Well No. 47-085 - 01324

STATE OF WEST VIRGINIA  
DEPARTMENT OF ENVIRONMENTAL PROTECTION  
OFFICE OF OIL AND GAS

APPLICATION FOR A PERMIT TO PLUG AND ABANDON

4) Well Type: Oil X / Gas X / Liquid injection \_\_\_\_\_ / Waste disposal \_\_\_\_\_ /  
(If "Gas, Production X or Underground storage \_\_\_\_\_) Deep \_\_\_\_\_ / Shallow X

5) Location: Elevation 686' Watershed North Fork Hughes River  
District Grant County Ritchie Quadrangle Harrisville

6) Well Operator Unknown - DEP Paid Plugging Contract WVDEP 7) Designated Agent H. Jason Harmon  
Address 601 57th Street Address 601 57th Street  
Charleston, WV 25304 Charleston, WV 25304

8) Oil and Gas Inspector to be notified Name Isaiah M. Richards 9) Plugging Contractor  
Address 114 Turkey Lick Road Name Unlimited Energy Services, LLC  
West Union, WV 26456 Address 264 Industrial Park Road  
Jane Lew, WV 26378

10) Work Order: The work order for the manner of plugging this well is as follows:  
Check pressures on all casing with a gauge. Blow down the well into a grounded tank with a secure line.  
Begin plugging and abandonment operations. Pull rods and tubing. Load 6 5/8" casing with fresh water.  
RIH Wireline. Run CBL on 6 5/8" casing from 1728'-surface. Determine free point on 6 5/8" casing.  
TIH w/ tubing to 1698', set 100' Class A cement plug from 1728' to 1628' (oil shown at 1469'-1478', elevation at 686').  
Cut 6 5/8" CSG at free point TOOH w/ CSG. TIH w/ tubing to 1628'.  
Set Class A cement plug from 1628'-1528' gel hole 1528' to 1428'. TOOH w/ tubing. WOC. Tag TOC.  
TIH w/ tubing 1428', set 1428' Class A cement plug 1428' to 0' (fresh water at 65').

Top off well to surface with solid cement as needed. Erect monument with API #, date plugged, and company name. Reclaim location and road to WVDEP specifications.

RECEIVED  
Office of Oil and Gas

MAR 10 2023

Notification must be given to the district oil and gas inspector 24 hours before permitted work can commence.

WV Department of  
Environmental Protection

Work order approved by inspector  Date 02/23/2023

04/14/2023



GPS Map Camera

Lat 39.228977, Long -81.114981  
01/24/2023 11:36 AM

04/14/2023

4708501324

WW-4A  
Revised 6-07

1) Date: \_\_\_\_\_  
2) Operator's Well Number  
BURGY, ELLEN M. 1

3) API Well No.: 47 - 085 - 01324

**STATE OF WEST VIRGINIA**  
**DEPARTMENT OF ENVIRONMENTAL PROTECTION, OFFICE OF OIL AND GAS**  
**NOTICE OF APPLICATION TO PLUG AND ABANDON A WELL**

4) Surface Owner(s) to be served:	5) (a) Coal Operator
(a) Name <u>Jerry Westfall, WVDNR D6 Wildlife Biologist</u>	Name _____
Address <u>West Virginia Department of Natural Resources</u>	Address _____
<u>2311 Ohio Avenue, Parkersburg WV 26101</u>	
(b) Name <u>Mr. Adam L. Wissner / Ms. Kelsey R. Gilbert</u>	(b) Coal Owner(s) with Declaration
Address <u>North Bend State Park</u>	Name <u>Jerry Westfall, WVDNR D6 Wildlife Biologist</u>
<u>202 North Bend State Park Road</u>	Address <u>West Virginia Department of Natural Resources</u>
	<u>2311 Ohio Avenue, Parkersburg WV 26101</u>
(c) Name <u>Cairo, WV 26337</u>	Name <u>North Bend State Park</u>
Address _____	Address <u>202 North Bend State Park Road</u>
	<u>Cairo, WV 26337</u>
6) Inspector <u>Isaiah M. Richards</u>	(c) Coal Lessee with Declaration
Address <u>114 Turkey Lick Road</u>	Name _____
<u>West Union, WV 26456</u>	Address _____
Telephone <u>304-205-3032</u>	

**TO THE PERSONS NAMED ABOVE: You should have received this Form and the following documents:**


- (1) The application to Plug and Abandon a Well on Form WW-4B, which sets out the parties involved in the work and describes the well its and the plugging work order; and
- (2) The plat (surveyor's map) showing the well location on Form WW-6.

The reason you received these documents is that you have rights regarding the application which are summarized in the instructions on the reverses side. However, you are not required to take any action at all.

Take notice that under Chapter 22-6 of the West Virginia Code, the undersigned well operator proposes to file or has filed this Notice and Application and accompanying documents for a permit to plug and abandon a well with the Chief of the Office of Oil and Gas, West Virginia Department of Environmental Protection, with respect to the well at the location described on the attached Application and depicted on the attached Form WW-6. Copies of this Notice, the Application, and the plat have been mailed by registered or certified mail or delivered by hand to the person(s) named above (or by publication in certain circumstances) on or before the day of mailing or delivery to the Chief.

Well Operator Unknown - DEP Paid Plugging Contract WVDEP  
 By: Mick Goodwin  
 Its: Unlimited Energy Services, LLC, Plugging Contractor  
 Address 264 Industrial Park Road  
Jane Lew, WV 26378  
 Telephone 304-884-8246

*[Handwritten Signature]*



Subscribed and sworn before me this 27th day of February 2023  
Olivea Duncan  
Notary Public  
My Commission Expires March 24th 2026

RECEIVED  
Office of Oil and Gas  
MAR 10 2023

**Oil and Gas Privacy Notice**  
The Office of Oil and Gas processes your personal information, such as name, address and phone number, as a part of our regulatory duties. Your personal information may be disclosed to other State agencies or third parties in the normal course of business or as needed to comply with statutory or regulatory requirements, including Freedom of Information Act requests. Our office will appropriately secure your personal information. If you have any questions about our use of your personal information, please contact DEP's Chief Privacy Officer at [depprivacyoffier@wv.gov](mailto:depprivacyoffier@wv.gov).

04/14/2023

264 INDUSTRIAL PARK ROAD  
JANE LEW, WEST VIRGINIA 26378

7018 3090 0001 4398 3811  
7018 3090 0001 4398 3811

U.S. Postal Service™  
**CERTIFIED MAIL® RECEIPT**  
Domestic Mail Only

For delivery information, visit our website at [www.usps.com](http://www.usps.com)

**OFFICIAL USE**

Certified Mail Fee	
\$	
Extra Services & Fees (check box, add fee as appropriate)	
<input type="checkbox"/> Return Receipt (hardcopy)	\$
<input type="checkbox"/> Return Receipt (electronic)	\$
<input type="checkbox"/> Certified Mail Restricted Delivery	\$
<input type="checkbox"/> Adult Signature Required	\$
<input type="checkbox"/> Adult Signature Restricted Delivery	\$
Postage	
\$	
Total Postage and Fees	
\$	

Postmark  
Here

Sent To **Jerry Westfall, WVDNR D6 Wildlife Biologist**  
**West Virginia Department of Natural Resources**  
 Street and Apt. No **2311 Ohio Avenue,**  
**Parkersburg WV 26101**  
 City, State, ZIP+4

PS Form 3800, A

D6 Wildlife Biologist  
Department of Natural Resources

**SENDER: COMPLETE THIS SECTION**

- Complete items 1, 2, and 3.
- Print your name and address on the reverse so that we can return the card to you.
- Attach this card to the back of the mailpiece, or on the front if space permits.

1. Article Addressed to:  
  
**Jerry Westfall, WVDNR D6 Wildlife Biologist**  
**West Virginia Department of Natural Resources**  
**2311 Ohio Avenue,**  
**Parkersburg WV 26101**



2. Article Number (Transfer from service label)  
**7018 3090 0001 4398 3811**

**COMPLETE THIS SECTION ON DELIVERY**

A. Signature  Agent  Address

**X**

B. Received by (Printed Name) C. Date of Del

D. Is delivery address different from item 1?  Yes  No  
 If YES, enter delivery address below:  No

3. Service Type

Priority Mail Express  
 Registered Mail™  
 Registered Mail Res Delivery  
 Certified Mail®  
 Signature Confirmation  
 Collect on Delivery  
 Collect on Delivery Restricted Delivery

Restricted Delivery

PS Form 3811, July 2020 PSN 7530-02-000-9053

Domestic Return Rec

04/14/2023

264 INDUSTRIAL PARK ROAD  
 JANE LEW, WEST VIRGINIA 26378



7018 3090 0001 4398 3828  
 7018 3090 0001 4398 3828

PS Form 3800, 7/2019

City, State, ZIP+4<sup>®</sup>  
 Cairo, WV 26337

Street and Apt. No.  
 202 North Bend State Park Road

Sent To  
 Mr. Adam L. Wissner / Ms. Kelsey R. Gilbert

Total Postage and Fees \$

Postage \$

Extra Services & Fees (check box, add fee as appropriate) \$

Return Receipt (hardcopy) \$

Certified Mail Restricted Delivery \$

Adult Signature Required \$

Adult Signature Restricted Delivery \$

Postmark Here

Certified Mail Fee

For delivery information, visit our website at [www.usps.com](http://www.usps.com)

**OFFICIAL USE**

U.S. Postal Service<sup>™</sup>  
 CERTIFIED MAIL<sup>®</sup> RECEIPT  
 Domestic Mail Only

Mr. Adam L. Wissner / Ms. Kelsey R. Gilbert  
 North Bend State Park  
 202 North Bend State Park Road  
 Cairo, WV 26337

**SENDER: COMPLETE THIS SECTION**

- Complete items 1, 2, and 3.
- Print your name and address on the reverse so that we can return the card to you.
- Attach this card to the back of the mailpiece, or on the front if space permits.

1. Article Addressed to:

Mr. Adam L. Wissner / Ms. Kelsey R. Gilbert  
 North Bend State Park  
 202 North Bend State Park Road  
 Cairo, WV 26337

2. Article Number (Transfer from service label)

9590 9402 7364 2028 0239 02

7018 3090 0001 4398 3828

PS Form 3811, July 2020 PSN 7530-02-000-9053

**COMPLETE THIS SECTION ON DELIVERY**

- A. Signature  Agent  Addressee
- B. Received by (Printed Name) \_\_\_\_\_ C. Date of Delivery \_\_\_\_\_
- D. Is delivery address different from item 1?  Yes  No  
 If YES, enter delivery address below:

3. Service Type

Adult Signature  Registered Mail<sup>™</sup>

Certified Mail<sup>®</sup>  Registered Mail<sup>™</sup> Delivery

Certified Mail Restricted Delivery  Signature Confirm<sup>®</sup>

Collect on Delivery  Signature Confirm Restricted Delivery

Collect on Delivery Restricted Delivery  Signature Confirm Restricted Delivery

04/14/2023

Domestic Return Fee



4708501324

WW-9  
(5/16)

API Number 47 - 085 - 01324  
Operator's Well No. BURGY, ELLEN M. 1

STATE OF WEST VIRGINIA  
DEPARTMENT OF ENVIRONMENTAL PROTECTION  
OFFICE OF OIL AND GAS  
FLUIDS/ CUTTINGS DISPOSAL & RECLAMATION PLAN

Operator Name Unknown - DEP Paid Plugging Contract WVDEP OP Code \_\_\_\_\_

Watershed (HUC 10) North Fork Hughes River Quadrangle Harrisville

Do you anticipate using more than 5,000 bbls of water to complete the proposed well work? Yes  No

Will a pit be used? Yes  No

If so, please describe anticipated pit waste: \_\_\_\_\_

Will a synthetic liner be used in the pit? Yes  No  If so, what ml.? \_\_\_\_\_

Proposed Disposal Method For Treated Pit Wastes:

- Land Application (if selected provide a completed form WW-9-GPP)
- Underground Injection ( UIC Permit Number \_\_\_\_\_ )
- Reuse (at API Number \_\_\_\_\_ )
- Off Site Disposal (Supply form WW-9 for disposal location)
- Other (Explain \_\_\_\_\_)

Will closed loop system be used? If so, describe: Yes. Gel will be circulated from tank through well bore and returned back to tank.

Drilling medium anticipated for this well (vertical and horizontal)? Air, freshwater, oil based, etc. Fresh water gel and/or cement

-If oil based, what type? Synthetic, petroleum, etc.

Additives to be used in drilling medium? Bentonite, Bicarbonate of soda

Drill cuttings disposal method? Leave in pit, landfill, removed offsite, etc. Removed offsite

-If left in pit and plan to solidify what medium will be used? (cement, lime, sawdust) \_\_\_\_\_

-Landfill or offsite name/permit number? Austin Master Services, LLC; AMS Martins Ferry Facility; WF ID #BELM-05; Permit #WF-2022-05

Permittee shall provide written notice to the Office of Oil and Gas of any load of drill cuttings or associated waste rejected at any West Virginia solid waste facility. The notice shall be provided within 24 hours of rejection and the permittee shall also disclose where it was properly disposed.

I certify that I understand and agree to the terms and conditions of the GENERAL WATER POLLUTION PERMIT issued on April 1, 2016, by the Office of Oil and Gas of the West Virginia Department of Environmental Protection. I understand that the provisions of the permit are enforceable by law. Violations of any term or condition of the general permit and/or other applicable law or regulation can lead to enforcement action.

I certify under penalty of law that I have personally examined and am familiar with the information submitted on this application form and all attachments thereto and that, based on my inquiry of those individuals immediately responsible for obtaining the information, I believe that the information is true, accurate, and complete. I am aware that there are significant penalties for submitting false information, including the possibility of fine or imprisonment.

Company Official Signature *Mick Goodwin*

Company Official (Typed Name) Mick Goodwin

Company Official Title President

RECEIVED  
Office of Oil and Gas  
MAR 10 2023


WV Department of  
Environmental Protection

Subscribed and sworn before me this 27th day of February, 2023

Olivera Duncan

Notary Public

My commission expires March 24th 2026



04/14/2023

Proposed Revegetation Treatment: Acres Disturbed Less than 1 acre Prevegetation pH \_\_\_\_\_

Lime 3 Tons/acre or to correct to pH 6.0

Fertilizer type 10-20-20 or Equivalent

Fertilizer amount 500 lbs/acre

Mulch 2 Tons/acre


**Seed Mixtures**

Temporary		Permanent	
Seed Type	lbs/acre	Seed Type	lbs/acre
		Fescue	30
		Clover	5
		Contractor Mix	10

Attach:

Maps(s) of road, location, pit and proposed area for land application (unless engineered plans including this info have been provided). If water from the pit will be land applied, provide water volume, include dimensions (L, W, D) of the pit, and dimensions (L, W), and area in acres, of the land application area.

Photocopied section of involved 7.5' topographic sheet.

Plan Approved by: 

Comments: No pits will be used.

Title: OOG Inspector

Date: 02/23/2023

Field Reviewed? (  ) Yes (  ) No

RECEIVED  
Office of Oil and Gas

MAR 10 2023

WV Department of  
Environmental Protection

04/14/2023

4708501324

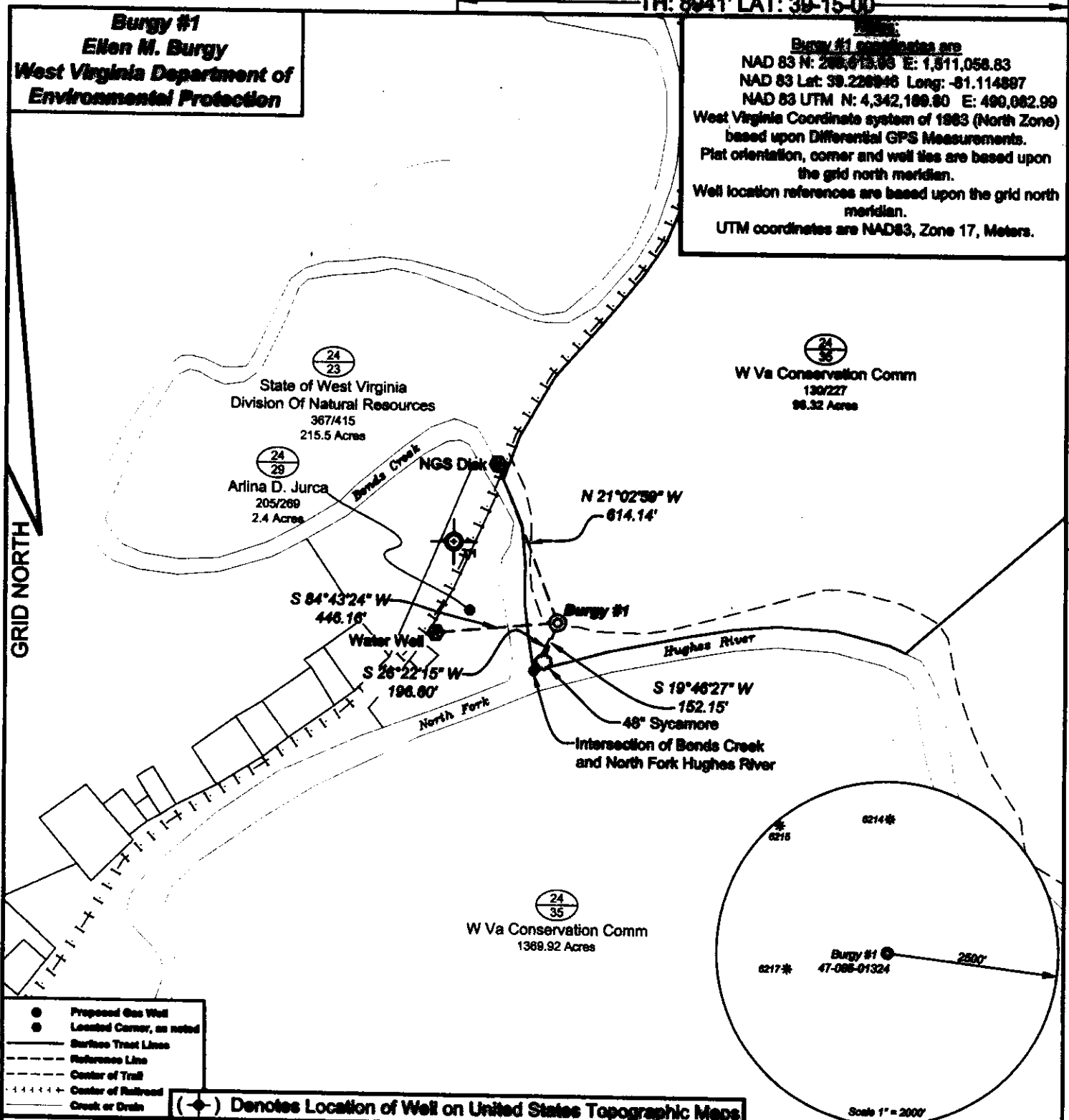
TH: 8941' LAT: 39-15-00

**Burgy #1**  
**Ellen M. Burgy**  
**West Virginia Department of**  
**Environmental Protection**

**Burgy #1 coordinates are**  
NAD 83 N: 205,413.93 E: 1,511,058.83  
NAD 83 Lat: 39.228946 Long: -81.114897  
NAD 83 UTM N: 4,342,189.80 E: 490,082.99  
West Virginia Coordinate system of 1983 (North Zone)  
based upon Differential GPS Measurements.  
Plat orientation, corner and well ties are based upon  
the grid north meridian.  
Well location references are based upon the grid north  
meridian.  
UTM coordinates are NAD83, Zone 17, Meters.


GRID NORTH

TH: 7669' LON: 81-05-00




- Proposed Gas Well
- Located Corner, as noted
- Surface Trest Lines
- Reference Line
- Center of Trail
- Center of Railroad
- Center of Drain

(+ ) Denotes Location of Well on United States Topographic Maps



*I, the undersigned, hereby certify that this plat is correct to the best of my knowledge and belief and shows all the information required by law and the regulations issued and prescribed by the Department of Environmental Protection.*

*Ben R. Singletary*  
P.S. 2092



FILE NO: 29-23  
 DRAWING NO: Burgy #1  
 SCALE: 1" = 100'  
 MINIMUM DEGREE OF ACCURACY: 1:2500  
 PROVEN SOURCE OF ELEVATION: NGS CORS Station



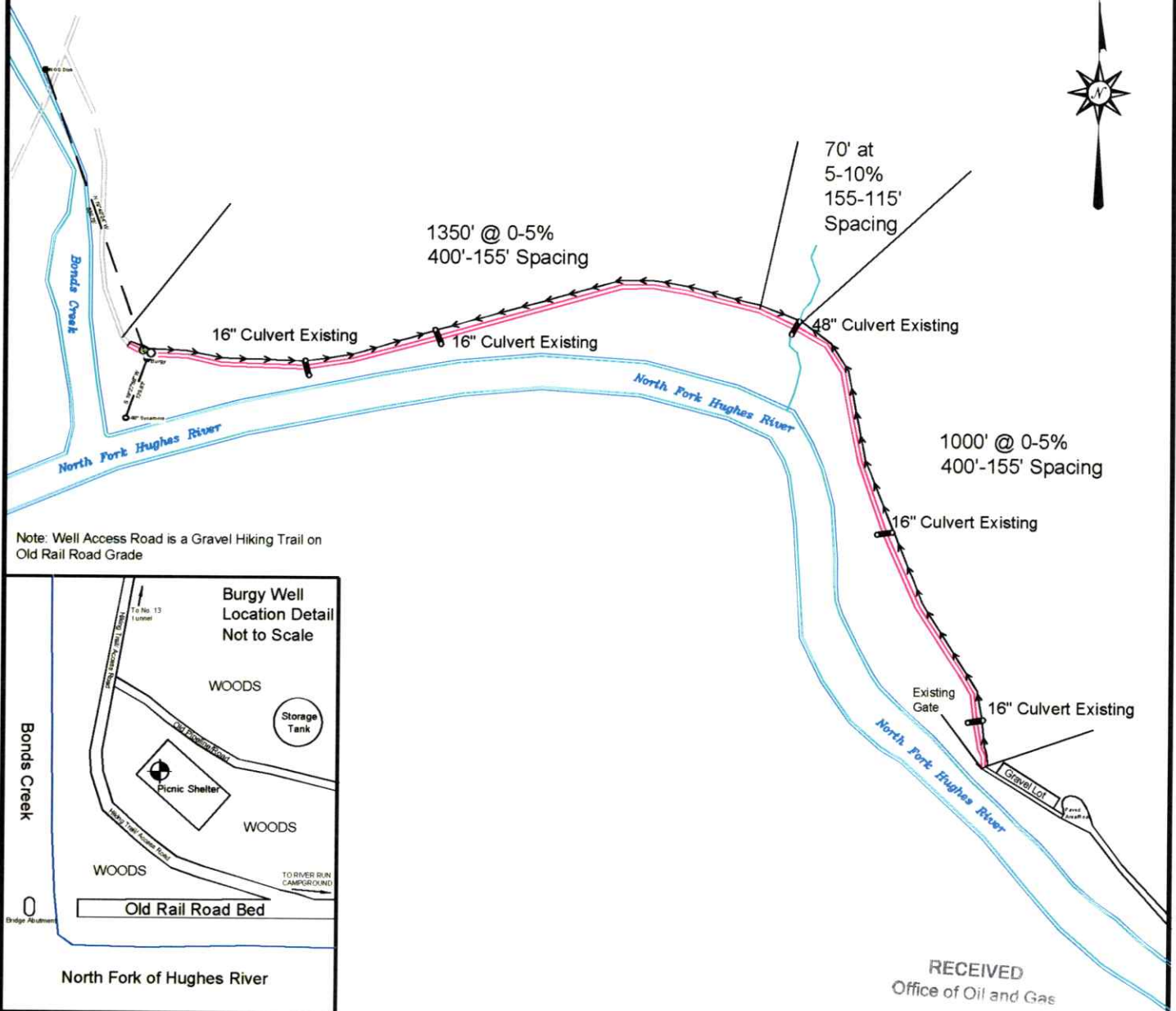
DATE: February 17 20 23  
 OPERATOR'S WELL NO.: Burgy #1  
 API WELL NO  
 47 - 085 - 01324  
 STATE COUNTY PERMIT

WELL TYPE:  OIL  GAS  LIQUID INJECTION  WASTE DISPOSAL  
 (IF GAS) PRODUCTION:  STORAGE  DEEP  SHALLOW  
 LOCATION: ELEVATION: 686' WATERSHED North Fork Hughes River QUADRANGLE: Harrisonville  
 DISTRICT: Grant COUNTY: Ritchie  
 SURFACE OWNER: W Va Conservation Comm ACREAGE: 96.32  
 ROYALTY OWNER: LEASE NO: ACREAGE:  
 PROPOSED WORK:  DRILL  CONVERT  DRILL DEEPER  FRACTURE OR STIMULATE  PLUG OFF OLD FORMATION  
 PERFORATE NEW FORMATION  OTHER PHYSICAL CHANGE IN WELL (SPECIFY)  
 PLUG AND ABANDON  CLEAN OUT AND REPLUG TARGET FORMATION: Unknown ESTIMATED DEPTH: Unknown

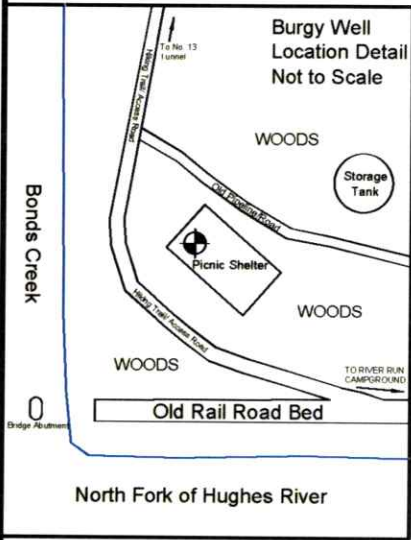
WELL OPERATOR: Unknown - DEP Paid Plugging Contract WVDEP DESIGNATED AGENT: H. Jason Harmon  
 ADDRESS: 601 57th Street ADDRESS: 601 57th Street  
 Charleston, WV 25304 Charleston, WV 25304

WW-9

EG23023 (47-085-01324)



Note: Well Access Road is a Gravel Hiking Trail on Old Rail Road Grade



Unless otherwise noted, all roads shown hereon are existing and shall be maintained in accordance with WV D.E.P., Office of Oil and Gas Erosion and Sediment Control Field Manual as revised 2/98

Entrances upon county/state roads shall be maintained in accordance with WV D.O.T. regulations, however, separate permits may be required by the WV D.O.T.

Sediment basins (traps) and appropriate erosion control barriers are to be constructed at all culverts and cross-drains as required in the aforementioned Erosion and Sediment Control Field Manual. Where field conditions dictate, alternative erosion control measures shall be enacted as required.

Earthwork contractors are responsible for notification to the operator and inspector prior to any deviation from this plan.

RECEIVED  
Office of Oil and Gas  
MAR 10 2023  
Environmental Protection

DRAWN BY: Mason Thomas      DATE: February 14, 2023



SURVEYING AND MAPPING SERVICES PERFORMED BY:  
**ALLEGHENY SURVEYS, INC.**  
1-800-482-8606  
P.O. BOX 438  
BIRCH RIVER, WV 26610  
PH: (304) 649-8606  
FAX: (304) 649-8608

Legend	
PROPOSED WELL ACCESS	
DITCH	
ROADS/TRAILS	
STREAM	
WELL LOCATION	
CULVERT	

04/14/2023

11/10/2016

## PLUGGING PERMIT CHECKLIST

## Plugging Permit

- WW-4B
- WW-4B signed by inspector
- WW-4A
- SURFACE OWNER WAIVER or PROOF THAT APPLICATION WAS SENT BY REGISTERED OR CERTIFIED MAIL
- COAL OWNER/COAL OPERATOR/COAL LESSEE WAIVERS or PROOF THAT APPLICATION WAS SENT BY REGISTERED OR CERTIFIED MAIL
- WW-9 PAGE 1 (NOTARIZED)
- WW-9 PAGE 2 with attached drawing of road, location, pit and proposed area for land application
- WW-9 GPP PAGE 1 and 2 if well effluent will be land applied
- RECENT MYLAR PLAT OR WW-7
- WELL RECORDS/COMPLETION REPORT
- TOPOGRAPHIC MAP OF WELL, SHOWING PIT IF PIT IS USED
- MUST HAVE VALID BOND IN OPERATOR'S NAME
- CHECK FOR \$100 IF PIT IS USED

RECEIVED  
Office of Oil and Gas

MAR 10 2023

WV Department  
Environmental Protection

04/14/2023

**SURFACE OWNER WAIVER**

**47 0 8 5 0 1 3 2 4**

Operator's Well  
Number

BURGY, ELLEN M. 1

**INSTRUCTIONS TO SURFACE OWNERS NAMED ON PAGE WW4-A**

The well operator named on page WW-4A is applying for a permit from the State to plug and abandon a well. (Note: If the surface tract is owned by more than three persons, then these materials were served on you because your name appeared on the Sheriff's tax ticket on the land or because you actually occupy the surface tract. In either case, you may be the only owner who will actually receive these materials.) See Chapter 22 of the West Virginia Code. Well work permits are valid for 24 months. If you do not own any interest in the surface tract, please forward these materials to the true owner immediately if you know who it is. Also, please notify the well operator and the Office of Oil and Gas.

**NOTE: YOU ARE NOT REQUIRED TO FILE ANY COMMENT.  
WHERE TO FILE COMMENTS AND OBTAIN ADDITIONAL INFORMATION**

Chief, Office of Oil and Gas  
Department of Environmental Protection  
601 57<sup>th</sup> St. SE  
Charleston, WV 25304  
(304) 926-0450

Office of Oil and Gas  
MAR 10 2023  
Environmental Protection

**Time Limits and methods for filing comments.** The law requires these materials to be served on or before the date the operator files his Application. You have **FIVE (5) DAYS** after the filing date to file your comments. Comments must be filed in person or received in the mail by the Chief's office by the time stated above. You may call the Chief's office to be sure of the date. Check with your postmaster to ensure adequate delivery time or to arrange special expedited handling. If you have been contacted by the well operator and you have signed a "voluntary statement of no objection" to the planned work described in these materials, then the permit may be issued at any time.

**Comments must be in writing.** Your comments must include your name, address and telephone number, the well operator's name and well number and the approximate location of the proposed well site including district and county from the application. You may add other documents, such as sketches, maps or photographs to support your comments.

The Chief has the power to deny or condition a well work permit based on comments on the following grounds:

- 1) The proposed well work will constitute a hazard to the safety of persons.
- 2) The soil erosion and sediment control plan is not adequate or effective;
- 3) Damage would occur to publicly owned lands or resources;
- 4) The proposed well work fails to protect fresh water sources or supplies;
- 5) The applicant has committed a substantial violation of a previous permit or a substantial violation of one or more of the rules promulgated under Chapter 22, and has failed to abate or seek review of the violation..."

**If you want a copy of the permit as it is issued or a copy of the order denying the permit, you should request a copy from the Chief.**

**VOLUNTARY STATEMENT OF NO OBJECTION**

I hereby state that I have read the instructions to surface owners and that I have received copies of a Notice and Application For A Permit To Plug And Abandon on Forms WW-4A and WW-4B, and a survey plat.

I further state that I have no objection to the planned work described in these materials, and I have no objection to a permit being issued on those materials.

FOR EXECUTION BY A NATURAL PERSON  
ETC.

FOR EXECUTION BY A CORPORATION,

_____	Date _____	Name _____
Signature		By _____
		Its _____
		_____ Date _____

Signature

Date  
**04/14/2023**

WW-4B

47 0 8 5 0 1 3 2 4

API No. 47-085-01324  
Farm Name \_\_\_\_\_  
Well No. BURG, ELLEN M. 1

**INSTRUCTIONS TO COAL OPERATORS  
OWNERS AND LESSEE**

The well operator named on the obverse side of WW-4 (B) is about to abandon the well described in the enclosed materials and will commence the work of plugging and abandoning said well on the date the inspector is notified. Which date shall not be less than five days after the day on which this notice and application so mailed is received, or in due course should be received by the Department of Environmental Protection Office of Oil & Gas.

This notice and application is given to you in order that your respective representatives may be present at the plugging and filling of said well. You are further notified that whether you are represented or not the operator will proceed to plug and fill said well in the manner required by Section 24, Article 6, Chapter 22 of the Code and given in detail on obverse side of this application.

NOTE: If you wish this well to be plugged according to 22-6-24(d) then as per Regulation 35CSR4-13.9 you must complete and return to this office on form OB-16 "Request by Coal Operator, Owner, or Lessee for plugging" prior to the issuance of this plugging permit.

**WAIVER**

The undersigned coal operator \_\_\_\_\_ / owner \_\_\_\_\_ / lessee \_\_\_\_\_ / of the coal under this well location has examined this proposed plugging work order. The undersigned has no objection to the work proposed to be done at this location, provided, the well operator has complied with all applicable requirements of the West Virginia Code and the governing regulations.

Date: \_\_\_\_\_

By: \_\_\_\_\_

Its \_\_\_\_\_

RECEIVED  
Office of Oil and Gas  
MAR 10 2023  
WV Department of  
Environmental Protection

SMR 02/23/2023

04/14/2023



STATE OF WEST VIRGINIA  
DEPARTMENT OF MINES  
OIL AND GAS DIVISION

NOTICE OF PROPOSED LOCATION OF OIL AND GAS WELL

To THE DEPARTMENT OF MINES,  
Charleston, W. Va.

_____ COAL OPERATOR OR COAL OWNER	<u>P.O. Burgy</u> NAME OF WELL OPERATOR
_____ ADDRESS	<u>Cornwallis, W.Va.</u> COMPLETE ADDRESS
_____ COAL OPERATOR OR COAL OWNER	<u>June 1, 1950</u> , 19__ PROPOSED LOCATION
_____ ADDRESS	<u>Grant</u> District
<u>Ellen M. Burgy</u> OWNER OF MINERAL RIGHTS	<u>Ritchie</u> County
<u>Cornwallis, W.Va.</u> ADDRESS	Well No. <u>1</u> <sup>39° 15'</sup> <sub>81° 05'</sub>
	<u>Ellen M. Burgy</u> Farm

GENTLEMEN:

The undersigned well operator is entitled to drill upon the above named farm or tract of land for oil and gas, having fee title thereto, (or as the case may be) under grant or lease dated Apr. 28, 1950, made by Ellen M. Burgy, to P.O. Burgy, and recorded on the 10th day of May 1950, in the office of the County Clerk for said County in Book 79, page 228.

The enclosed plat was prepared by a competent engineer and shows the proposed location of a well to be drilled for oil and gas by the undersigned well operator on the farm and in the Magisterial District and County above named, determined by survey and courses and distances from two permanent points, or land marks.

The undersigned well operator is informed and believes there are no coal operators operating beds of coal beneath said farm or tract of land on which said well is located, or within 500 feet of the boundaries of the same, who have mapped their workings and filed their maps as required by law, excepting the coal operators or coal owners (if any) above named as addressees.


The above named coal operators or coal owners (if any) are notified that any objections they may desire to make to such proposed location, or which they are required to make by Section 3 of said Code, if the drilling of a well at said proposed location will cause a dangerous condition in or about their respective coal mines, must be received by, or filed with the Department of Mines within ten\* days from the receipt of a copy of this notice and accompanying plat by said Department. Said coal operators are further notified that forms for use in making such objections will be furnished to them by the Department of Mines promptly on request and that all such objections must set forth as definitely as is reasonably possible the ground or grounds on which such objections are based and indicate the direction and distance the proposed location should be moved to overcome same.

(The next paragraph is to be completed only in Department's copy.)

Copies of this notice and the enclosed plat were mailed by registered mail, or delivered to the above named coal operators or coal owners at their above shown respective address \_\_\_\_\_ day \_\_\_\_\_ before, or on the same day with the mailing or delivery of this copy to the Department of Mines at Charleston, West Virginia.

Very truly yours,

P.O. Burgy  
WELL OPERATOR  
Cornwallis,  
STREET  
W.Va.  
CITY OR TOWN  
STATE



\*Section 3 . . . . If no such objections be filed or be found by the department of mines, within said period of ten days from the receipt of said notice and plat by the department of mines, to said proposed location, the department shall forthwith issue to the well operator a drilling permit reciting the filing of such plat, that no objections have been made by the coal operators to the location, or found thereto by the department, and that the same is approved and the well operator authorized to proceed to drill at said location.

1324

RECEIVED  
Office of Oil and Gas  
MAR 10 2023

WV Department of Environmental Protection  
04/14/2023





4708501324

STATE OF WEST VIRGINIA DEPARTMENT OF MINES OIL AND GAS DIVISION

None

WELL RECORD

Permit No. R-1-1324

Oil or Gas Well OIL (RWD)

Company P. O. BURY
Address Cornwallis West Va.
Farm Ellen M Bury Acres 106
Location (waters) Bonds Creek & Hughes River
Well No. One Elev.
District Grant County Ritchie
The surface of tract is owned in fee by Ellen M Bury Cornwallis Address West Va.
Mineral rights are owned by Ellen M Bury Cornwallis Address West Va.
Drilling commenced Sept 6th 1950
Drilling completed November 3rd 1950
Date Shot Oct 17th From 1465 To 1475
With 50 quarts Glycerine
Open Flow /10ths Water in Inch
/10ths Merc. in Inch
Volume 10,000 Cu. Ft.
Rock Pressure 20 lbs. hrs.
Oil 5 bbls bbls., 1st 24 hrs.
Fresh water 65 feet feet
Salt water 1475 feet feet

Table with columns: Casing and Tubing, Used in Drilling, Left in Well, Packers. Rows include sizes 16, 13, 10, 8 1/2, 6 1/2, 5 3/16, 3, 2 and Liners Used 4I, 4I.

CASING CEMENTED NONE SIZE No. Ft. Date
COAL WAS ENCOUNTERED AT NONE FEET INCHES
FEET INCHES FEET INCHES
FEET INCHES FEET INCHES

Main well log table with columns: Formation, Color, Hard or Soft, Top, Bottom, Oil, Gas or Water, Depth Found, Remarks. Lists geological layers from Clay to Sand with depth markers.



Handwritten signature

RECEIVED Office of Oil and Gas MAR 10 2023 WV Department of Environmental Protection

04/14/2023

Formation	Color	Hard or Soft	Top	Bottom	Oil, Gas or Water	Depth Found	Remarks
Black Slate & Shells			1145	1200			
Sand			1200	1245			
Black Slate & Shells			1245	1350			
Sand			1350	1375			
Gas Show			1360	1375			
Black Slate			1375	1447			
Big Limestone Sand			1447	1495			
Big Limestone Sand			1495	1600			
Injun Sand			1600	1610			
Black Slate			1610	1718			
			1718	1728			
Total Depth				1728			
	)1						
	Oil		1469	1478			

RECEIVED  
 Office of Oil and Gas  
 MAR 10 1950  
 WV Department  
 Environmental Protection

Date Nov 9th 1950  
 APPROVED [Signature] Owner  
 By \_\_\_\_\_ (Title)  
 04/14/2023