



west virginia department of environmental protection

Office of Oil and Gas
601 57th Street SE
Charleston, WV 25304
(304) 926-0450
(304) 926-0452 fax

Earl Ray Tomblin, Governor
Randy C. Huffman, Cabinet Secretary
www.dep.wv.gov

October 22, 2015

WELL WORK PLUGGING PERMIT

Plugging

This permit, API Well Number: 47-8502296, issued to KIEDAISCH AND SUMMERS ENTERPRISES, is evidence of permission granted to perform the specified well work at the location described on the attached pages and located on the attached plat, subject to the provisions of Chapter 22 of the West Virginia Code of 1931, as amended, and all rules and regulations promulgated thereunder, and to all conditions and provisions outlined in the pages attached hereto. Notification shall be given by the operator to the Oil and Gas Inspector at least 24 hours prior to the construction of roads, locations, and/or pits for any permitted work. In addition, the well operator shall notify the same inspector 24 hours before any actual well work is commenced and prior to running and cementing casing. Spills or emergency discharges must be promptly reported by the operator to 1-800-642-3074 and to the Oil and Gas inspector.

Upon completion of the plugging well work, the above named operator will reclaim the site according to the provisions of WV Code 22-6-30. The above named operator will also file, as required in WV Code 22-6-23, an affidavit on form WR-38 by two experienced persons in the operator's employment and the Oil and Gas inspector that the work authorized under this permit was performed and a description given. Failure to abide by all statutory and regulatory provisions governing all duties and operations here under may result in suspensions or revocation of this permit and in addition may result in civil and/or criminal penalties being imposed upon the operator.

This permit will expire in two (2) years from date of issue. If there are any questions, please free to contact me at (304) 926-0499 ext. 1654.



James Martin
Chief

Operator's Well No: 1
Farm Name: COALGATE, J. C. - HEIRS
API Well Number: 47-8502296
Permit Type: Plugging
Date Issued: 10/22/2015

PERMIT CONDITIONS

West Virginia Code §22-6-11 allows the Office of Oil and Gas to place specific conditions upon this permit. Permit conditions have the same effect as law. Failure to adhere to the specified permit conditions may result in enforcement action.

CONDITIONS

1. All pits must be lined with a minimum of 20 mil thickness synthetic liner.
2. In the event of an accident or explosion causing loss of life or serious personal injury in or about the well or while working on the well, the well operator or its contractor shall give notice, stating the particulars of the accident or explosion, to the oil and gas inspector and the Chief within twenty-four (24) hours.
3. Well work activities shall not constitute a hazard to the safety of persons.

1) Date September 18, 2015
2) Operator's
Well No. J C Colegate #1
3) API Well No. 47-085 - 02256

STATE OF WEST VIRGINIA
DEPARTMENT OF ENVIRONMENTAL PROTECTION
OFFICE OF OIL AND GAS

APPLICATION FOR A PERMIT TO PLUG AND ABANDON

4) Well Type: Oil / Gas / Liquid injection / Waste disposal /
(If "Gas, Production or Underground storage) Deep / Shallow

5) Location: Elevation 749 Watershed South Fork Hughes River
District Union County Ritchie Quadrangle Pullman

6) Well Operator Kiedaisch and Summers 7) Designated Agent Jonathan W. Summers
Address PO Box 254 Address 388 Pullman Road
Harrisville, WV 26362 Harrisville, WV 26362

8) Oil and Gas Inspector to be notified 9) Plugging Contractor
Name David Cowan Name Lucas Well Service, Inc.
Address 1597 Devil Hole Road Address PO Box 4652
Harrisville WV 26362 Parkersburg, WV 26104

10) Work Order: The work order for the manner of plugging this well is as follows:

SEE ATTACHED

Received

SEP 28 2015

Office of Oil and Gas
WV Dept. of Environmental Protection

Notification must be given to the district oil and gas inspector 24 hours before permitted work can commence.

Work order approved by inspector *David Cowan* Date 9-26-15

10/23/2015

J C Colegate #1
Manner of Plugging
47-085-02296

(Total Depth 1942 as measured 11/08/2006)

Cement 1942- 1642

Gell 1642-950

Cut Casing at 950 (or Free Point) and Pull

Cement 950 - 850

Gel 850 -600

Cement 600-500

Gel 500-100

Cement 100-Surface

Erect Monument with API # 47-085-02296

Received

SEP 28 2015

Office of Oil and Gas
WV Dept. of Environmental Protection

10/23/2015

8502296P

00-10



STATE OF WEST VIRGINIA
DEPARTMENT OF MINES
OIL AND GAS DIVISION 13

Quadrangle Holbrook
Permit No. RIT-2296

WELL RECORD

Oil or Gas Well Gas
(KIND)

Company Vesta Fuel Company, Well No. 12-C
Address 215 S. Court St., Harrisville, W. Va.
Farm J. C. Coalgate Heirs Acres 152
Location (waters) Hughes River
Well No. 1 Elev. 749'
District Union County Ritchie
The surface of tract is owned in fee by H. A. Simons
Address _____
Mineral rights are owned by J. C. Coalgate Heirs
Address _____
Drilling commenced Jan. 12, 1961
Drilling completed 2-4-61 Feb. 4, 1961
Date Shot _____ From _____ To _____
With _____
Open Flow _____ /10ths Water in _____ Inch
7 /10ths Merc. in 2 Inch
Volume _____ Cu. Ft.
Rock Pressure 350 lbs. 24 hrs.
Oil _____ bbls., 1st 24 hrs.
WELL ACIDIZED _____
WELL FRACTURED No

Casing and Tubing	Used in Drilling	Left in Well	Packers
Size			
16			Kind of Packer
13			
10			Size of
8 1/4	<u>349</u>		
6 3/4	<u>1065'</u>	<u>1065'</u>	Depth set
5 3/16			
3			Perf. top
2" tubing	<u>1742'</u>	<u>1742'</u>	Perf. bottom
Liners Used			Perf. top
			Perf. bottom

CASING CEMENTED 7" SIZE No. Ft. _____ Date _____
6 sks. Aquagel
COAL WAS ENCOUNTERED AT _____ FEET _____ INCHES
_____ FEET _____ INCHES FEET _____ INCHES
_____ FEET _____ INCHES FEET _____ INCHES

RESULT AFTER TREATMENT

ROCK PRESSURE AFTER TREATMENT

Fresh Water _____ Feet _____ Salt Water _____ Feet _____


Formation	Color	Hard or Soft	Top	Bottom	Oil, Gas or Water	Depth	Remarks
Yellow Clay			0	10			
Sand			10	20			
Slate Gray			20	35			
Slate Shells			35	80			
Red Rock			80	90			
Slate Shells			90	165			
Lime - Gritty			165	204			
Slate			204	215			
Lime			215	245			
Red Rock, Lime Shells			245	350			
Lime			350	370			
Slate			370	373			
Lime White			373	400			
Red Rock Lime Shells			400	450			
Slate Shells			450	465			
Red Rock & Shells			465	515			
Slate			515	535			
Lime			535	600			
Red Rock			600	650			
Slate & Lime Shells			650	740			
Lime			740	755			
Slate Gray			755	840			
Slate & Shells			840	890			
Slate Black			890	945			
Sand			945	965			
Slate Gray			965	975			
Red Rock			975	1000			
Slate & Shells			1000	1010			
Lime			1010	1040			
Slate Shells			1040	1080			

(over)

Received

SEP 28 2015

Office of Oil and Gas
WV Dept. of Environmental Protection



10/23/2015

RIT-2296

Formation	Color	Hard or Soft	Top 13	Bottom	Oil, Gas or Water	Depth Found	Remarks
Sand			1080	1160			<p>We did not anticipate stopping this well at the Maxon Sand, therefore, we did not cement the 6" pipe, neither did we have a service company gell this pipe. We used on all three wells 3 bags of Baroid behind each string of pipe. This work is done by us. We plan to move back in to this well after the flow of gas from the Maxon sand is depleted to a point where it does not pay to produce it any longer and drill this well through the Berea sand. At this time, we will have a service company to gel and cement the string of 4 1/2 or 5" pipe for our production string</p>
Black Slate			1160	1170			
Lime			1170	1190			
Slate Gray			1190	1195			
Lime			1195	1227			
Sand			1227	1320			
Slate & Shells			1320	1385			
Sand			1385	1395			
Lime Black			1395	1405			
Slate			1405	1408			
Gritty Lime			1408	1436			
Sand			1436	1450			
Slate & Shells			1450	1555			
Sand			1555	1580			
Lime			1580	1590			
Slate Black			1590	1600			
Lime			1600	1645			
Sand			1645	1740			
Slate Black			1740	1742			

Water 535' to 543' 1 bailer per hour
 Show oil 1080'
 Show oil 1697 to 1702
 Gas show 1565 to 1573
 Gas show 1675 to 1683
 Gas 1692 to 1702
 Blew open 18 hours, tested 7/10th Mercury through 2"

Received

SEP 28 2015

Office of Oil and Gas
 WV Dept. of Environmental Protection

Date February 8, 1961

APPROVED Vesta Fuel Company, Well No. 12-C Owner

By [Signature] Agent
 (Title)

10/23/2015



STATE OF WEST VIRGINIA
DEPARTMENT OF MINES,
OIL AND GAS DIVISION

Quadrangle Holbrook

Permit No. RIT-2296-D

WELL RECORD

Oil or Gas Well GAS

Company Vesta Fuel Company, Well No. 12-C
5 S. Court St., Harrisville, W. Va.
 Address
 Farm J. C. Coalgate Heirs Acres 152
 Location (waters) Hughes River
 Well No. 1 Elev. 749'
 District Union County Ritchie
 The surface of tract is owned in fee by H. A. Simms
 Address Berea, W. Va.
 Mineral rights are owned by J. C. Coalgate Heirs
 Address
 Drilling commenced deeper - April 8, 1963
 Drilling completed April 11, 1963
 Date Shot _____ From _____ To _____
 With _____
 Open Flow _____ /10ths Water in _____ Inch
 _____ 11/10ths Merc. in 2 Inch
 Volume _____ 580,000 Cu. Ft.
 Rock Pressure 185 lbs. _____ hrs.
 Oil _____ bbls., 1st 24 hrs.
 WELL ACIDIZED NO
 WELL FRACTURED NO

Casing and Tubing	Used in Drilling	Left in Well	Packers
Size			
18			Kind of Packers
12			
10			Size of _____
8 1/2	<u>349</u>		
6 1/2	<u>1065'</u>	<u>1865'</u>	Depth set
5 3/16			
3			Perf. top
2" tubing	<u>1855'</u>	<u>1855'</u>	Perf. bottom
Liners Used			Perf. top
			Perf. bottom

CASING CEMENTED _____ SIZE _____ No. Ft. _____ Date _____

COAL WAS ENCOUNTERED AT _____ FEET _____ INCHES
 _____ FEET _____ INCHES FEET _____ INCHES
 _____ FEET _____ INCHES FEET _____ INCHES

RESULT AFTER TREATMENT _____

ROCK PRESSURE AFTER TREATMENT _____

Fresh Water _____ Feet _____ Salt Water _____ Feet _____

Formation	Color	Hard or Soft	Top	Bottom	Oil, Gas or Water	Depth	Remarks
Little Lime			1742	1765			
Pencil Cave			1765	1767			
Lime		Hard	1767	1833			
Lime Gritty		Hard	1833	1844			
Injun Sand			1844	1898			
Lime Gritty		Hard	1898	1908			
Slate			1908	1928			
			Gas 1845 to 1853				

Received
 Office of Oil & Gas
 SEP 30 2015



WW-4A
Revised 6-07

1) Date: September 18, 2015
2) Operator's Well Number
J C Colegate #1
3) API Well No.: 47 - 085 - 02296

STATE OF WEST VIRGINIA
DEPARTMENT OF ENVIRONMENTAL PROTECTION, OFFICE OF OIL AND GAS
NOTICE OF APPLICATION TO PLUG AND ABANDON A WELL

4) Surface Owner(s) to be served:	5) (a) Coal Operator
(a) Name <u>Kenneth S. and Betty L. Hardbarger</u>	Name <u>NONE</u>
Address <u>5550 Auburn Road</u>	Address _____
<u>Berea WV 26327</u>	_____
(b) Name _____	(b) Coal Owner(s) with Declaration
Address _____	Name _____
_____	Address _____
(c) Name _____	Name _____
Address _____	Address _____
_____	_____
6) Inspector <u>David Cowan</u>	(c) Coal Lessee with Declaration
Address <u>1587 Devil Hole Road</u>	Name _____
<u>Harrisville, WV 26362</u>	Address _____
Telephone <u>304 389-3509 cell 304 628-4016 home</u>	_____

TO THE PERSONS NAMED ABOVE: You should have received this Form and the following documents:

- (1) The application to Plug and Abandon a Well on Form WW-4B, which sets out the parties involved in the work and describes the well its and the plugging work order; and
- (2) The plat (surveyor's map) showing the well location on Form WW-6.

The reason you received these documents is that you have rights regarding the application which are summarized in the instructions on the reverses side. However, you are not required to take any action at all.

Take notice that under Chapter 22-6 of the West Virginia Code, the undersigned well operator proposes to file or has filed this Notice and Application and accompanying documents for a permit to plug and abandon a well with the Chief of the Office of Oil and Gas, West Virginia Department of Environmental Protection, with respect to the well at the location described on the attached Application and depicted on the attached Form WW-6. Copies of this Notice, the Application, and the plat have been mailed by registered or certified mail or delivered by hand to the person(s) named above (or by publication in certain circumstances) on or before the day of mailing or delivery to the Chief.



Well Operator Kiediasch and Summers Enterprises, LLC
 By: Jonathan W. Summers *[Signature]*
 Its: Co-Manager
 Address PO Box 254
Harrisville, WV 26362
 Telephone 304 643-2668

Received
Office of Oil & Gas

SEP 30 2015

Subscribed and sworn before me this 21st day of September, 2015
Connie L. Frederick Notary Public
My Commission Expires August 4, 2019

Oil and Gas Privacy Notice

The Office of Oil and Gas processes your personal information, such as name, address and phone number, as a part of our regulatory duties. Your personal information may be disclosed to other State agencies or third parties in the normal course of business or as needed to comply with statutory or regulatory requirements, including Freedom of Information Act requests. Our office will appropriately secure your personal information. If you have any questions about our use of your personal information, please contact DEP's Chief Privacy Officer at depprivacyofficer@wv.gov.

10/23/2015

7015 0640 0004 8822 3383

U.S. Postal Service™
CERTIFIED MAIL® RECEIPT
Domestic Mail Only

For delivery information, visit our website at www.usps.com®.

OFFICIAL USE

Certified Mail Fee \$3.45

Extra Services & Fees (check box, add fee as appropriate)

<input type="checkbox"/> Return Receipt (hardcopy)	\$0.00
<input type="checkbox"/> Return Receipt (electronic)	\$0.00
<input type="checkbox"/> Certified Mail Restricted Delivery	\$0.00
<input type="checkbox"/> Adult Signature Required	\$0.00
<input type="checkbox"/> Adult Signature Restricted Delivery	\$0.00

Postage \$1.42

Total Postage and Fees \$7.67

Sent To **Kenneth S. and Betty L. Harbarger**
 Street and Apt. No., or PO Box No. **5550 Auburn Rd**
 City, State, ZIP+4® **Berea WV 26327**

PS Form 3800, April 2015 PSN 7530-02-000-9047 See Reverse for Instructions



(Expected Delivery Day) (Wednesday 09/23/2015)

Certified	1	\$3.45
(00USPS Certified Mail #) (70150640000488223383)		
Return Receipt	1	\$2.80
(00USPS Return Receipt #) (9590940303555163562314)		
Total		\$7.67
Cash		\$10.00
Change		(\$2.33)

For tracking or inquiries go to USPS.com or call 1-800-222-1811.

After delivery, use this tracking number to track your Return Receipt.

Order stamps at usps.com/shop or call 1-800-Stamp24. Go to usps.com to print shipping labels.

COMPLETE THIS SECTION ON DELIVERY.

A. Signature Agent Addressee

B. Received by (Printed Name) **Betty Harbarger** C. Date of Delivery

D. Is delivery address different from item 1? Yes No
 If YES, enter delivery address below:

3. Service Type

<input type="checkbox"/> Priority Mail Express®	<input type="checkbox"/> Return Receipt for Merchandise
<input type="checkbox"/> Registered Mail™	<input type="checkbox"/> Signature Confirmation™
<input type="checkbox"/> Registered Mail Restricted Delivery	<input type="checkbox"/> Signature Confirmation Restricted Delivery
<input type="checkbox"/> Adult Signature Restricted Delivery	<input type="checkbox"/> Signature Confirmation Restricted Delivery
<input type="checkbox"/> Certified Mail®	<input type="checkbox"/> Signature Confirmation Restricted Delivery
<input type="checkbox"/> Certified Mail Restricted Delivery	<input type="checkbox"/> Signature Confirmation Restricted Delivery
<input type="checkbox"/> Collect on Delivery	<input type="checkbox"/> Signature Confirmation Restricted Delivery
<input type="checkbox"/> Collect on Delivery Restricted Delivery	<input type="checkbox"/> Signature Confirmation Restricted Delivery
<input type="checkbox"/> Collect on Delivery Restricted Delivery	<input type="checkbox"/> Signature Confirmation Restricted Delivery

(over \$500)

Domestic Return Receipt

SENDER: COMPLETE THIS SECTION

1. Article Addressed to:
 ■ Complete items 1, 2, and 3.
 ■ Print your name and address on the reverse so that we can return the card to you.
 ■ Attach this card to the back of the mailpiece, or on the front if space permits.

Kenneth and Betty Harbarger
5550 Auburn Rd
Berea, WV 26327

2. Article Number (Transfer from service label)
 9590 9403 0355 5163 5623 14
 7015 0640 0004 8822 3383

PS Form 3811, April 2015 PSN 7530-02-000-9053

STATE OF WEST VIRGINIA
DEPARTMENT OF ENVIRONMENTAL PROTECTION
OFFICE OF OIL AND GAS

FLUIDS/ CUTTINGS DISPOSAL & RECLAMATION PLAN

Operator Name Kiedaisch and Summers Enterprises, LLC OP Code 309321

Watershed (HUC 10) South Fork Hughes River Quadrangle Pullman

Elevation 749 County Ritchie District Union

Do you anticipate using more than 5,000 bbls of water to complete the proposed well work? Yes _____ No x

Will a pit be used for drill cuttings? Yes x No _____

If so, please describe anticipated pit waste: Fluids from Plugging Operations

Will a synthetic liner be used in the pit? Yes x No _____ If so, what ml.? 20

Proposed Disposal Method For Treated Pit Wastes:

- Land Application
- Underground Injection (UIC Permit Number _____)
- Reuse (at API Number _____)
- Off Site Disposal (Supply form WW-9 for disposal location)
- Other (Explain _____)

Will closed loop system be used? N/A Plugging only

Drilling medium anticipated for this well? Air, freshwater, oil based, etc. Plugging

-If oil based, what type? Synthetic, petroleum, etc. Fluorene

Additives to be used in drilling medium? None

Drill cuttings disposal method? Leave in pit, landfill, removed offsite, etc. No drill cuttings, Just plugging SEP 28 2015


-If left in pit and plan to solidify what medium will be used? (cement, lime, sawdust) Lime

-Landfill or offsite name/permit number? _____
Office of Oil and Gas
WV Dept. of Environmental Protection

I certify that I understand and agree to the terms and conditions of the GENERAL WATER POLLUTION PERMIT issued on August 1, 2005, by the Office of Oil and Gas of the West Virginia Department of Environmental Protection. I understand that the provisions of the permit are enforceable by law. Violations of any term or condition of the general permit and/or other applicable law or regulation can lead to enforcement action.

I certify under penalty of law that I have personally examined and am familiar with the information submitted on this application form and all attachments thereto and that, based on my inquiry of those individuals immediately responsible for obtaining the information, I believe that the information is true, accurate, and complete. I am aware that there are significant penalties for submitting false information, including the possibility of fine or imprisonment.

Company Official Signature [Signature]
Company Official (Typed Name) Jonathan W. Summers
Company Official Title Co-Manager



Subscribed and sworn before me this 21th day of September, 2015

[Signature] Notary Public

My commission expires August 4, 2019

10/23/2015

Proposed Revegetation Treatment: Acres Disturbed 0.25 Prevegetation pH 6.0
 Lime 1.5 Tons/acre or to correct to pH 6.5
 Fertilizer (10-20-20 or equivalent) 500 lbs/acre (500 lbs minimum)
 Mulch 1.5 Tons/acre

Seed Mixtures

Area I		Area II	
Seed Type	lbs/acre	Seed Type	lbs/acre
Kentucky 31 Tall Fescue	40#		
Allsite Clover	2#		

Attach:
 Drawing(s) of road, location, pit and proposed area for land application.

Photocopied section of involved 7.5' topographic sheet.

Plan Approved by: David Wilson

Comments: Reclaim site after well plugged seed, mulch, fertilizer

Received

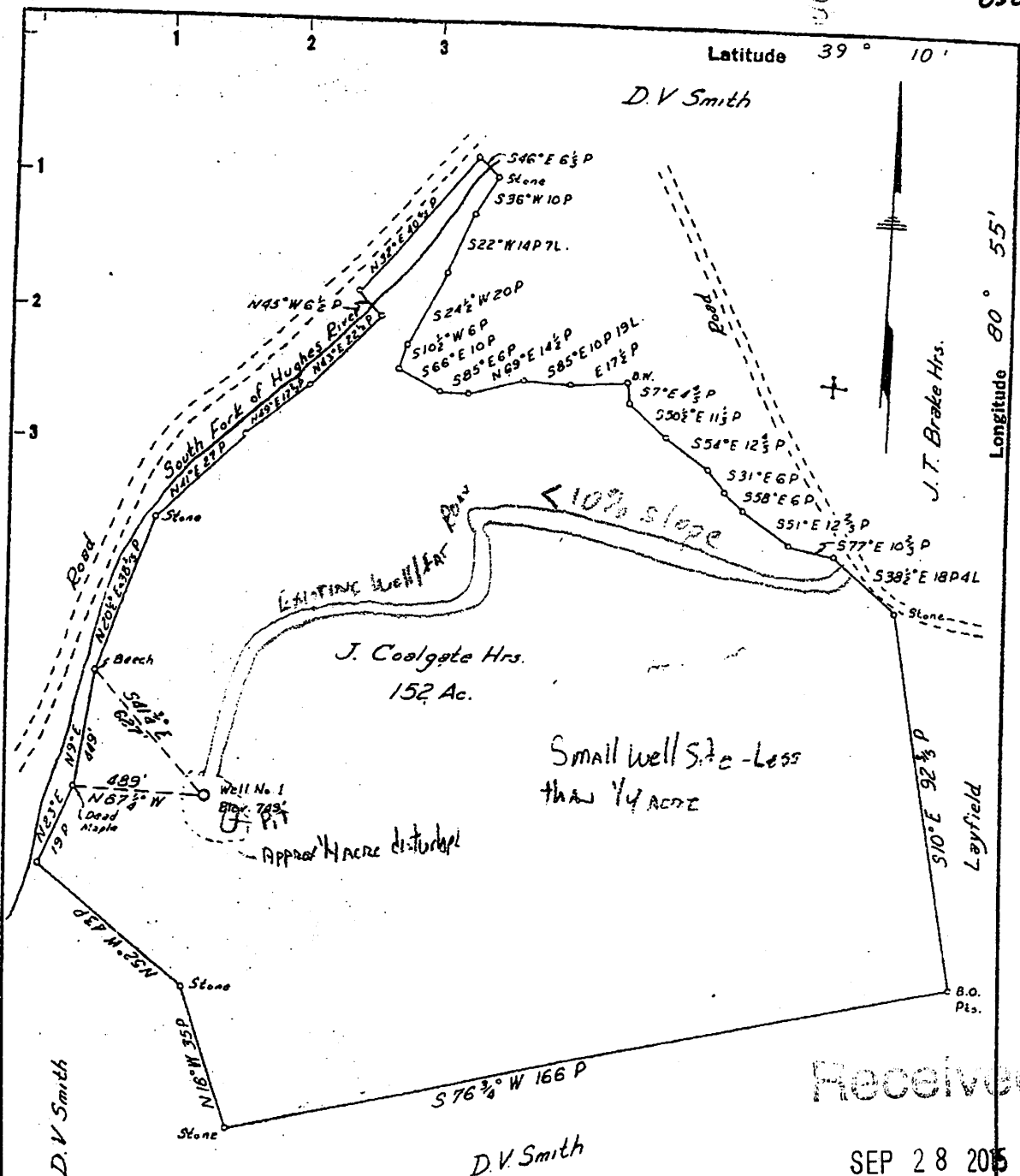
SEP 28 2015

Title: oil/gas inspector

Date: 9-26-15

Field Reviewed? Yes No

Office of Oil and Gas
 WV Dept. of Environmental Protection



Received

SEP 28 2015

- New Location
- Drill Deeper
- Abandonment

Office of Oil and Gas
WV Dept. of Environmental Protection

Company VESTA FUEL CO., WALTER C. CRANE, AGT
 Address 215 COURT ST, HARRISVILLE, VA
 Farm J. C. COALGATE HRS.
 Tract 1 Acres 152 Lease No. _____
 Well (Farm) No. 1 Serial No. _____
 Elevation (Spirit Level) 749'
 Quadrangle HOLBROOK
 County RITCHIE District UNION
 Engineer Parker E. Patten
 Engineer's Registration No. 485
 File No. _____ Drawing No. _____
 Date November 18, 1960 Scale 1" = 30 P.

STATE OF WEST VIRGINIA
DEPARTMENT OF MINES
OIL AND GAS DIVISION
CHARLESTON

WELL LOCATION MAP

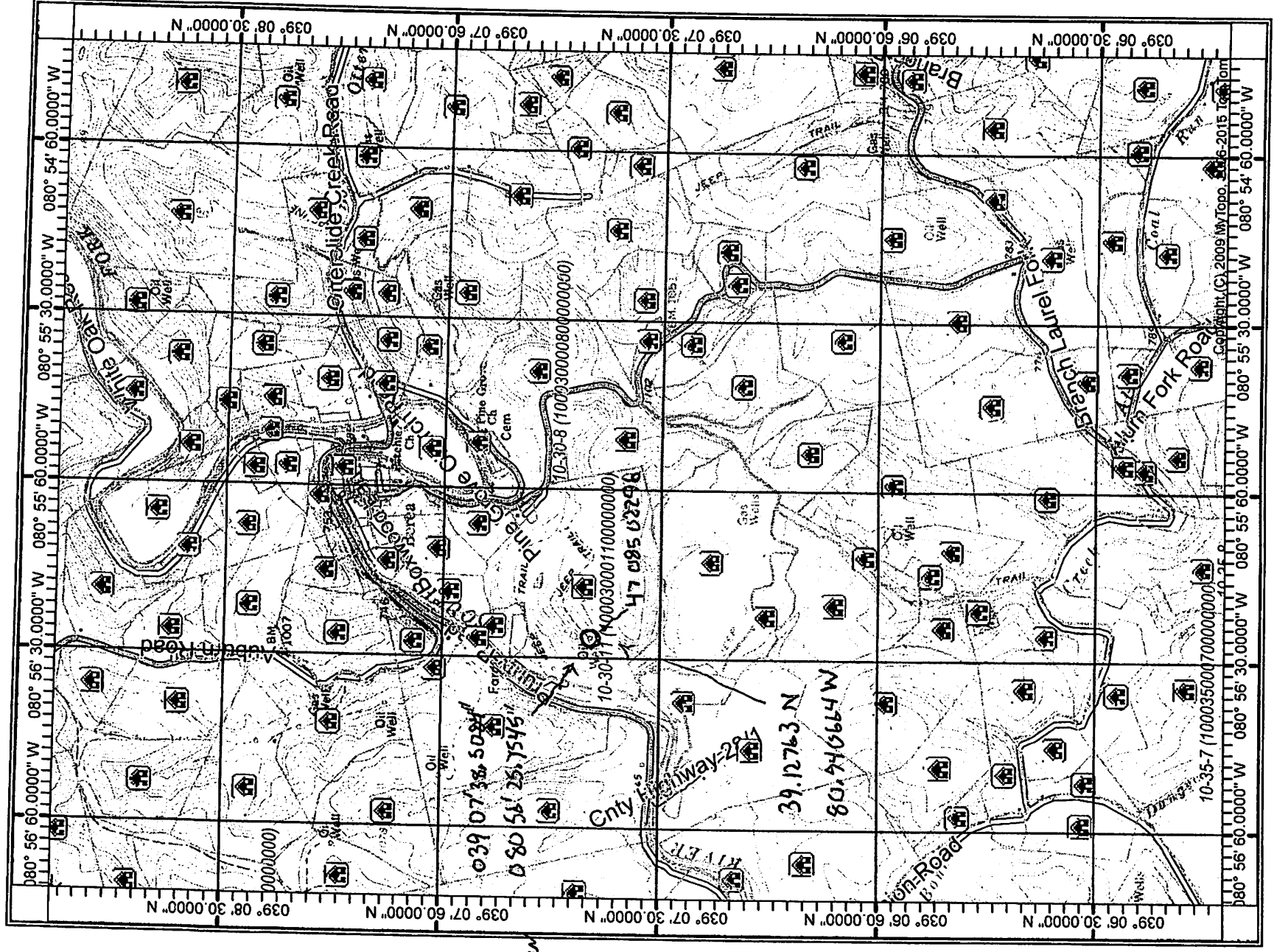
FILE NO. Rit - R.R. 96 - DRILL DEEPEN
1-8-63

+ Denotes location of well on United States Topographic Maps, scale 1 to 62,500, latitude and longitude lines being represented by border lines as shown.

- Denotes one inch spaces on border line of original tracing.

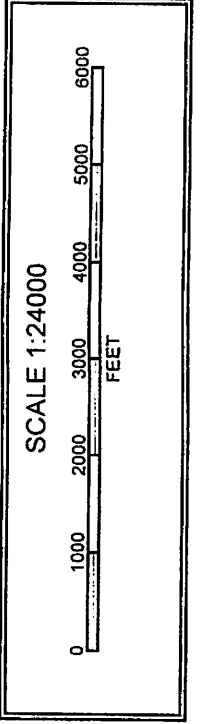
10/23/2015

85020867



749
 749 FT
 Elevation

Received
 Office of Oil & Gas
 SEP 30 2015



WW-7
8-30-06



West Virginia Department of Environmental Protection
Office of Oil and Gas

WELL LOCATION FORM: GPS

API: 47-085-02296 WELL NO.: 1

FARM NAME: J. C. Colegate

RESPONSIBLE PARTY NAME: Jonathan W. Summers

COUNTY: Ritchie DISTRICT: Union

QUADRANGLE: Pullman

SURFACE OWNER: Kenneth S. and Betty L. Hardgarger

ROYALTY OWNER: Continental Shale et al

UTM GPS NORTHING: 39.12763 = 4330940.8

UTM GPS EASTING: 80.940664 = 505129.1 GPS ELEVATION: 749

The Responsible Party named above has chosen to submit GPS coordinates in lieu of preparing a new well location plat for a plugging permit or assigned API number on the above well. The Office of Oil and Gas will not accept GPS coordinates that do not meet the following requirements:

1. Datum: NAD 1983, Zone: 17 North, Coordinate Units: meters, Altitude: height above mean sea level (MSL) – meters.
2. Accuracy to Datum – 3.05 meters
3. Data Collection Method:

Survey grade GPS : Post Processed Differential

Real-Time Differential

Mapping Grade GPS : Post Processed Differential

Real-Time Differential

4. **Letter size copy of the topography map showing the well location.**

I the undersigned, hereby certify this data is correct to the best of my knowledge and belief and shows all the information required by law and the regulations issued and prescribed by the Office of Oil and Gas.

Jonathan W. Summers
Signature

Co-Magager
Title

9-18-2015
Date

Received
Office of Oil & Gas
SEP 30 2015

10/23/2015

CK# 5211
100.00

8502296P

**KIEDAISCH AND SUMMERS ENTERPRISES,
A LIMITED LIABILITY COMPANY**
Post Office Box 254
Harrisville, WV 26362

Jonathan W. Summers
(304) 643-2668
1-866-503-3922 Toll Free
Email summers03@zoominternet.net

George F. Kiedaisch

September 28, 2015

Melanie Hankins
Office of Oil and Gas
601 57th Street, SE
Charleston, WV 25304-2345

Re: Application for Plugging Permit 47-085-02296

Dear Ms. Hankins:

Enclosed please find an Application to Plug and Abandon the J. C. Colegate Well #1 (47-085--2296) in Ritchie County, West Virginia. Our check for \$100 is enclosed, as is the receipt for certified mail to the surface owner and the green card signed by the land owner.

I have mailed a copy of the entire package to David Cowan, the Inspector for Ritchie County. If the application meets his approval, I have asked that he sign the appropriated spaces and mail the paperwork to you.

Should anything else be needed, please call, email, or write..

Sincerely yours,


Jonathan W. Summers,
Co-Manager
Kiedaisch and Summers Enterprises, LLC

Received
Office of Oil & Gas
SEP 30 2015

10/23/2015

**KIEDAISCH AND SUMMERS ENTERPRISES,
A LIMITED LIABILITY COMPANY**
Post Office Box 254
Harrisville, WV 26362

Jonathan W. Summers
(304) 643-2668
1-866-503-3922 Toll Free
Email summers03@zoominternet.net

George F. Kiedaisch

September 22, 2015

David Cowan
Well Inspector - Ritchie County
1597 Devil Hole Road
Harrisville, WV 26362

Re: Plugging of JC Colegate well 47-085-02296

Dear Mr. Cowan:

We have elected to plug the JC Colegate well 47-085-02296. This is the well near Berea that you spoke to George Kiedaisch about after you had received a complaint from a royalty owner that the well was not producing. Enclosed is the plugging application. If it meets your approval, please sign it in the appropriate places. I have enclosed a stamp and addressed envelope for you to mail it to the Office of Oil and Gas in Charleston.

Thank you for your time and attention in this matter. If you have any questions, please give me a call, email, letter, or text. My home is (304) 643-2668.

Sincerely yours,


Jonathan W. Summers
Co-Manager, Kiedaisch and Summers Enterprises

Received

SEP 28 2015

Office of Oil and Gas
WV Dept. of Environmental Protection

10/23/2015

now

Operator: KIEDAISCH AND SUMMERS ENTERPRISES

API: 8502296 P

WELL No: 1

Reviewed by: [Signature] Date: 10/15/2015

15 Day End of Comment: 10/05/15

CHECKLIST FOR FILING A PERMIT

Plugging

CHK 5211

- WW-4B
- Inspector signature on WW-4B
- Completion / Well Records of Previous Work
- WW-4A (Notarized)
- Certified Mail Receipts, Waivers, or Affidavits of Personal Service
- Surface Owner Waiver
- Coal Owner / Lessee /Operator Waiver
- WW-9 (Page 1) (Notarized)
- Inspector Signature on WW-9 (Optional)
- Topographic Map of location of well
- WW-7

OR

- Mylar Plat (Surface owner on plat matches WW-4A)
- Bond
- Company is Registered with the SOS
- Worker's Compensation / Unemployment Insurance account is OK
- \$100.00 check (\$0.00 if no pit)