



1) Date: October 29, 1984  
 2) Operator's Well No. Chas. Lieving 3  
 3) API Well No. 47 - 085 - 4074-P  
 State County Permit

STATE OF WEST VIRGINIA  
OFFICE OF OIL AND GAS, DEPARTMENT OF MINES

APPLICATION FOR A PERMIT TO PLUG AND ABANDON A WELL

4) WELL TYPE: A Oil X / Gas \_\_\_\_\_ / Liquid injection \_\_\_\_\_ / Waste disposal \_\_\_\_\_  
 B (If "Gas", Production \_\_\_\_\_ / Underground storage) \_\_\_\_\_ / Deep \_\_\_\_\_ Shallow \_\_\_\_\_ /  
 5) LOCATION: Elevation: 1027 Watershed: Straight Creek  
 District: Murphy County: Ritchie Quadrangle: Macfarlan  
 6) WELL OPERATOR Perkins Oil & Gas Inc 7) DESIGNATED AGENT Deryl L Perkins  
 Address Rt 2 37550 Address Rt 2  
Pennsboro WV 26415 Pennsboro WV 26415  
 8) OIL & GAS INSPECTOR TO BE NOTIFIED 9) PLUGGING CONTRACTOR  
 Name Sam Hersman Name \_\_\_\_\_  
 Address 477-3597 Address \_\_\_\_\_

10) WORK ORDER: The work order for the manner of plugging this well is as follows:

TD 1856

Gel	1856	-	1645
Cement	1645	-	1505
Rip 8 1/4" app	700'	and pull	
Gel	1505	-	700
Cement	700	-	635
Gel	635	-	250
Cement	250	-	205
Gel	205	-	50
Cement	50	-	surface

Erect Monument

RECEIVED  
 NOV 8 1984  
 OIL & GAS DIVISION  
 DEPT. OF MINES

OFFICE USE ONLY

PLUGGING PERMIT

Permit number 47-085-4074 -P Date December 14, 19 84

This permit covering the well operator and well location shown below is evidence of permission granted to plug in accordance with the pertinent legal requirements subject to the conditions contained herein and on the reverse hereof. **Notification must be given to the District Oil and Gas Inspector 24 hours before actual permitted work has commenced.**

The permitted work is as described in the Notice and Application, plat, subject to any modifications and conditions on the reverse hereof.

Permit expires December 14, 1986 unless plugging is commenced prior to that date and prosecuted with due diligence.

Bond: <u>113</u>	Agent: <u>SW</u>	Plat: <u>TS</u>	Casing <u>TS</u>	Fee <u>NF</u>
---------------------	---------------------	--------------------	---------------------	------------------

Margaret J. Hass  
Administrator, Office of Oil and Gas

NOTE: Keep one copy of this permit posted at the plugging location.

File

See the reverse side of the APPLICANT'S COPY for instructions to the well operator.

05/03/2024

OFFICE USE ONLY

PERMIT MODIFICATIONS AND CONDITIONS (IF ANY) TO THE PROPOSED PLUGGING

1) WELL TYPE:  Gas  Oil

2) LOCATION: **1037**  
 District: **Murphy**  
 Well Operator: **Perkins Oil & Gas Inc**  
 Address: **Rt 2**  
**Pennsboro WV 26112**

3) PLUGGING CONTRACTOR:  
 Name: **John Hammerman**  
 Address: **117-2277**

4) DESIGNATED AGENT:  
 Name: **Daryl J Perkins**  
 Address: **Rt 2**  
**Pennsboro WV 26112**

5) PLUGGING CONTRACTOR:  
 Name: \_\_\_\_\_  
 Address: \_\_\_\_\_

10) WORK ORDER: The work order for the nature of plugging this well is as follows:

TD 1856

Gel 1856 - 1815  
 Cement 1815 - 1505  
 Rip 8 1/4" and plug 700' and plug  
 Gel 1505 - 700  
 Cement 700 - 635  
 Gel 635 - 250  
 Cement 250 - 20  
 Gel 20 - 20  
 Cement 20 - 20

OFFICE USE ONLY

This part of Form IV-4(b) is to record the dates of certain occurrences and any follow-up inspections.

	Date	Date(s)
Application received		
Plugging started		
Plugging completed		
Well Record received		

OTHER INSPECTIONS

Reason: \_\_\_\_\_

Reason: \_\_\_\_\_

113	206	12	12	WF
-----	-----	----	----	----

*Handwritten signature: Margaret Stearn*

C. & R. # 448 NAME *Shelby County* # *448* LEASE NO. *1490* ACRES *84* N. S. 27 E. DISTRICT *Shelby*

DISTRICT *Shelby* COUNTY *Shelby* LOCATED *May 14, 1918* COMMENCED *May 31, 1918* COMPLETED *October 5, 1918* CONTRACTOR *W. H. Battenfield* PURCHASED FROM *W. H. Battenfield & Co.* DATE PURCHASED *Oct 5, 1918* DATE SHUT IN *Oct 5, 1918* DATE CONNECTED *Oct 5, 1918* DATE TURNED ON *Oct 5, 1918* DATE TURNED OFF *Oct 5, 1918* DATE DISCONNECTED *Oct 5, 1918* DATE SOLD TO *Oct 5, 1918* DATE REPT. MADE *Oct 5, 1918* DATE PLUGGED *Oct 5, 1918* DATE ABANDONED *Oct 5, 1918* ELEVATION ABOVE SEA LEVEL *1856*

RECORD				CASING AND TUBING						
FORMATION	TOP	BOTTOM	OIL AT	GAS AT	WATER AT	FRESH OR SALT	SIZE	DEPTH (FEET)	FEET	GENERATED
Philadelphia (Coal)	1110	1120	1834	1250	1836	Salt	13 in. casing	306	206	Top
Drinking Sand	1580	1462		141-47			10 in. casing	1859 2	1609 2	Bottom
Salt Sand	1668			1834			4 in. casing	554 3		
Maxon Sand							62 in. casing	1863		
Injun Sand							5 1/2 in. casing			
Barren Sand							2 in. tubing			
Bank Sand							6 1/2 in. tubing			
Fifty Foot Sand							2 in. tubing			
Thirty Foot Sand										
Stray Sand										
Gooden Sand										
Konoth Sand										
Fifth Sand										
Bayard Sand										
Spencer Sand										
Total Depth		1856								

VOLUME AND PRESSURE TESTS																	
DATE TAKEN	READING	LIQUID	OPENING	PUMPING PRESSURE	1 MIN.	5 MIN.	10 MIN.	30 MIN.	60 MIN.	ROCK	VOLUME	SAND	SIZE	PACKERS	DATE	BARRELS	SAND
Nov 7	6/10	Water	7/8 in														
Dec 3	18/10	Oil	1/2 in														
Nov 4	26/10	Oil	1 in														
Nov 7	18/10	Oil	1/2 in														
Nov 7	6/10	Water	7/8 in														

INITIAL OIL PRODUCTION

DATE	BARRELS	SAND
9-25-19	19	Oil
9-29-19	8	
10-2-19	5	
10-5-19	1	
10-5-19	10	

05/03/2024

STATE OF WEST VIRGINIA  
DEPARTMENT OF MINES  
OIL AND GAS WELLS DIVISION  
**RECEIVED**  
MAY 15 1985  
**INSPECTOR'S PLUGGING REPORT**  
OIL & GAS DIVISION  
**DEPT. OF MINES**

Permit No. 47-085-4074P

Well No. LIEVING#3

COMPANY PERKINS OIL & GAS INC ADDRESS RT#2, PENNSBORO, WV 26415

FARM LIEVING DISTRICT SHERIDAN COUNTY RITCHIE

Filling Material Used GEL (BENTONITE) & CEMENT (CLASS "A")


Liner	Location			Amount	Packer	Location		
	PLUGS USED AND DEPTH PLACED				BRIDGES	CASING AND TUBING		
CEMENT	THICKNESS	WOOD-SIZE	LEAD		CONSTRUCTION-LOCATION	RECOVERED	SIZE	LOST
<b>GELLED HOLE</b>		172'	6BBL		1856'-1684'			
<b>CEMENT</b>		201'	35SX		1684'-1483'			
<b>GEL</b>		883'	58BBL		1483'-600'	600'	8½"	?????????
<b>CEMENT</b>		95'	30SX		600'-505'			
<b>GEL</b>		255'	17BBL		505'-250'			
<b>CEMENT</b>		95'	30SX		250'-155'			
<b>GEL</b>		105'	7BBL		155'-50'			
<b>CEMENT</b>		50'	60SX		50'-SURFACE			

Drillers' Names DARYL PERKINS

Remarks: SET MONUMNET IN TOP CEMENT PLUG.

9 MAY 1985  
DATE

I hereby certify I visited the above well on this date.

  
G. P. ROBINSON

DISTRICT WELL INSPECTOR

05/03/2024

RECEIVED  
MAY 1 2 1982

STATE OF WEST VIRGINIA  
DEPARTMENT OF MINES  
OIL AND GAS WELLS DIVISION

INSPECTOR'S WELL REPORT

Permit No. \_\_\_\_\_

Oil or Gas Well \_\_\_\_\_  
(KIND)

		CASING AND TUBING	USED IN DRILLING	LEFT IN WELL	PACKERS
Company _____					
Address _____		Size			Kind of Packer _____
Farm _____		16			
Well No. _____		13			
District _____ County _____		10			Size of _____
Drilling commenced _____		8 1/4			Depth set _____
Drilling completed _____ Total depth _____		6 5/8			
Date shot _____ Depth of shot _____		5 3/16			Perf. top _____
Initial open flow _____ /10ths Water in _____ Inch		3			Perf. bottom _____
Open flow after tubing _____ /10ths Merc. in _____ Inch		2			Perf. top _____
Volume _____ Cu. Ft.		Liners Used			Perf. bottom _____
Rock pressure _____ lbs. _____ hrs.					
Oil _____ bbls., 1st 24 hrs.		CASING CEMENTED _____ SIZE _____	No. FT. _____	Date _____	
Fresh water _____ feet _____ feet		NAME OF SERVICE COMPANY _____			
Salt water _____ feet _____ feet		COAL WAS ENCOUNTERED AT _____ FEET _____ INCHES			
		_____ FEET _____ INCHES _____ FEET _____ INCHES			
		_____ FEET _____ INCHES _____ FEET _____ INCHES			

Drillers' Names \_\_\_\_\_

Remarks:

DATE

05/03/2024  
DISTRICT WELL INSPECTOR



1) Date: August 31 19 84  
 2) Operator's Well No. Chas. Loeving 3  
 3) API Well No. 47-085-4074-P  
 State County Permit

STATE OF WEST VIRGINIA  
 OFFICE OF OIL AND GAS, DEPARTMENT OF MINES  
 NOTICE OF APPLICATION TO PLUG AND ABANDON A WELL

4) SURFACE OWNER(S) OF RECORD TO BE SERVED

5(i) COAL OPERATOR

(i) Name Mary Ann & Ivan Nicholas  
 Address Gen. Delivery  
Brohard WV

Address \_\_\_\_\_

5(ii) COAL OWNER(S) WITH DECLARATION ON RECORD:

(ii) Name \_\_\_\_\_  
 Address \_\_\_\_\_

Name \_\_\_\_\_

Address \_\_\_\_\_

(iii) Name \_\_\_\_\_  
 Address \_\_\_\_\_

Name \_\_\_\_\_

Address \_\_\_\_\_

5(iii) COAL LESSEE WITH DECLARATION ON RECORD:

Name \_\_\_\_\_

Address \_\_\_\_\_

OIL & GAS DIVISION  
 DEPT. OF MINES

TO THE PERSON(S)

- (1) The Applicant
- (2) The person(s) involved in the

THE REASON  
 IN THE "INSTRUCTIONS"  
 EVER, YOU ARE NOTIFIED

Take notice  
 has filed this  
 Administrator's  
 location described  
 Application, as  
 named above (or  
 Administrator.

P 751 314 678

RECEIPT FOR CERTIFIED MAIL

NO INSURANCE COVERAGE PROVIDED  
 NOT FOR INTERNATIONAL MAIL

(See Reverse)

Sent to <u>Mary Ann &amp; Ivan Nicholas</u>	Postage <u>\$ .20</u>	Certified Fee <u>.75</u>	Special Delivery Fee	Restricted Delivery Fee	Return Receipt Showing to whom and Date Delivered <u>\$ 5.00</u>	Return receipt showing to whom, Date, and Address of Delivery	TOTAL Postage and Fees <u>\$ 1.55</u>	Postmark or Date <u>PENNSBORO, WV AUG 17 1984 USPS</u>
--	--------------------------	-----------------------------	----------------------	-------------------------	--	--	--	---

\* U.S.G.P.O. 1983-403-517

PS Form 3800, Feb. 1982

ies involved in the

ON WHICH ARE SUMMARIZED  
 GNATED FOR YOU. HOW-

tor proposes to file or  
 abandon a well with the  
 to the well at the  
 es of this Notice, the  
 and to the person(s)  
 delivery to the

The truth of the information on the Notice  
 and Application is verified and sworn to and  
 the Notice is signed on behalf of the Well  
 Operator in my County and State by

WELL

OPERATOR Perkins Oil & Gas Inc

By Daryl L Perkins  
 Its Vice President

Daryl L Perkins  
 this 31 day of October, 1984.  
 My commission expires July 2, 1990.

Address Rt 2  
Pennsboro WV 26415

Telephone 659-2136

Garrett A. Lison  
 Notary Public, Ritchie County,  
 State of West Virginia

I N S T R U C T I O N S T O A P P L I C A N T

CONCERNING THE LINE ITEMS:

- 1) Date of Notice.
- 2) Your well name and number.
- 3) To be filled out by the Office of Oil & Gas.
- 4) & 5) Use separate sheet if necessary.
- 4) Surface owner(s) of record to be served with Notice and Application. However, see also Code § 22-4-1m(b) if "more than three tenants in common or other co-owners of interest described in subsection (a) of this section hold interests in such lands".
- 5(i) "Coal Operator" means any person, firm, partnership, partnership association or corporation that proposes to or does operate a coal mine.
- 5(ii, iii) See Code § 22-4-20.

CONCERNING THE REQUIRED COPIES FOR FILING AND SERVICE:

Filing. Code § 22-4-1k and Regulation 7.02 provide that the original and two copies of the Application must be filed with the Administrator, accompanied by (i) an original and four copies of the Notice, (ii) an original and four copies of a plat in the form prescribed by Regulation 11, and (iii) a bond in one of the forms prescribed by Regulation 12, or in lieu thereof the other security allowed by Code § 22-4-9.

Service. In addition, service must be made on the surface owner(s) and the person(s) with an interest in the coal. See Code §§ 22-4-1m and 22-4-9.

Perkins Oil & Gas Inc

Vice President

RT 2

Tennessee WV 26112

629-2136

Beryl E Perkins

July 2

Ritchie  
West Virginia

**RECEIVED**

MAY 15 1985

AFFIDAVIT OF PLUGGING AND FILLING WELL

OIL & GAS DIVISION

AFFIDAVIT SHOULD BE MADE IN TRIPLICATE, one copy mailed to the Department of Mines, one copy to be retained by the Well Operator and the third copy (and extra copies if required) should be mailed to each coal operator at their respective addresses.

Coal Operator or Owner \_\_\_\_\_  
Address \_\_\_\_\_

Coal Operator or Owner \_\_\_\_\_  
Address \_\_\_\_\_

Mary Ann & Ivan Nicholas  
Lease or Property Owner  
Brohard, WV  
Address \_\_\_\_\_

Perkins Oil & Gas Inc  
Name of Well Operator  
Rt 2, Pennsboro Wv  
Complete Address

May 13 19 85

WELL AND LOCATION  
Murphy District  
Ritchie County

WELL NO. 3

Chas. Lieving Farm

STATE INSPECTOR SUPERVISING PLUGGING Glen Robinson

AFFIDAVIT

STATE OF WEST VIRGINIA,  
County of Ritchie ss:

Kenneth Dotson and R B Garner  
being first duly sworn according to law depose and say that they are experienced in the work of plugging and filling oil and gas wells and were employed by Perkins Oil & Gas Inc, well operator, and participated in the work of plugging and filling the above well, that said work was commenced on the 24th day of April, 19 85, and that the well was plugged and filled in the following manner:

Sand or Zone Record Formation	Filling Material	Plugs Used Size & Kind	Casing	
			CSG PULLED	CSG LEFT IN
1856 - 1680	Gel	8 1/4	600	559
1680 - 1500	Cement			
1500 - 600	Gel			
600 - 535	Cement			
535 - 250	Gel			
250 - 205	Cement			
205 - 60	Gel			
60 - surface	Cement			
Coal Seams				
(Name)		Description of Monument		
(Name)		1 joint 6 5/8" casing		
(Name)		extending 30" above sur-		
(Name)		face		

and that the work of plugging and filling said well was completed on the 1st day of May, 19 85.

And further deponents saith not.

Kenneth Dotson  
R B Garner 05/03/2024

Sworn to and subscribed before me this 13th day of May, 19 85.

Carroll Lucas  
Notary Public

My commission expires:  
July 2, 1990

Permit No. 47-085-4074P



RECEIVED

MAY 1 1935

DEPT. OF MINES  
OIL & GAS DIVISION

Parkins Oil & Gas Inc  
Rt 2, Randolph Wv

87

Ray J

Thorpy

Ritchie

Mary Ann & Ivan Nicholas

Brook, Wv

Chas. Livins

Glen Robinson

Ritchie

R B Garner

Kenneth Deason

Parkins Oil &

Gas Inc

April

Sept

85

8 IN 600 129

1600 - 1650	Cement
1500 - 1550	Cement
1400 - 1450	Cement
1300 - 1350	Cement
1200 - 1250	Cement
1100 - 1150	Cement
1000 - 1050	Cement
900 - 950	Cement
800 - 850	Cement
700 - 750	Cement
600 - 650	Cement
500 - 550	Cement
400 - 450	Cement
300 - 350	Cement
200 - 250	Cement
100 - 150	Cement
50 - 100	Cement
0 - 50	Cement

I joint 4" casing  
extending 30' above sur-  
face

Jan

05/03/2024

87

May

1935

July 2, 1935



**RECEIVED**  
JUN 24 1985

**OIL & GAS DIVISION  
DEPT. OF MINES**

**State of West Virginia  
Department of Mines  
Oil and Gas Division  
Charleston 25305  
FINAL INSPECTION REPORT  
INSPECTORS COMPLIANCE REPORT**

COMPANY PERKINS OIL & GAS INC PERMIT NO 47-085-4074P 12-14-84)  
RT#2 FARM & WELL NO LIEVING/#3  
PENNSBORO, WV 26415 DIST. & COUNTY SHERIDAN/RITCHIE

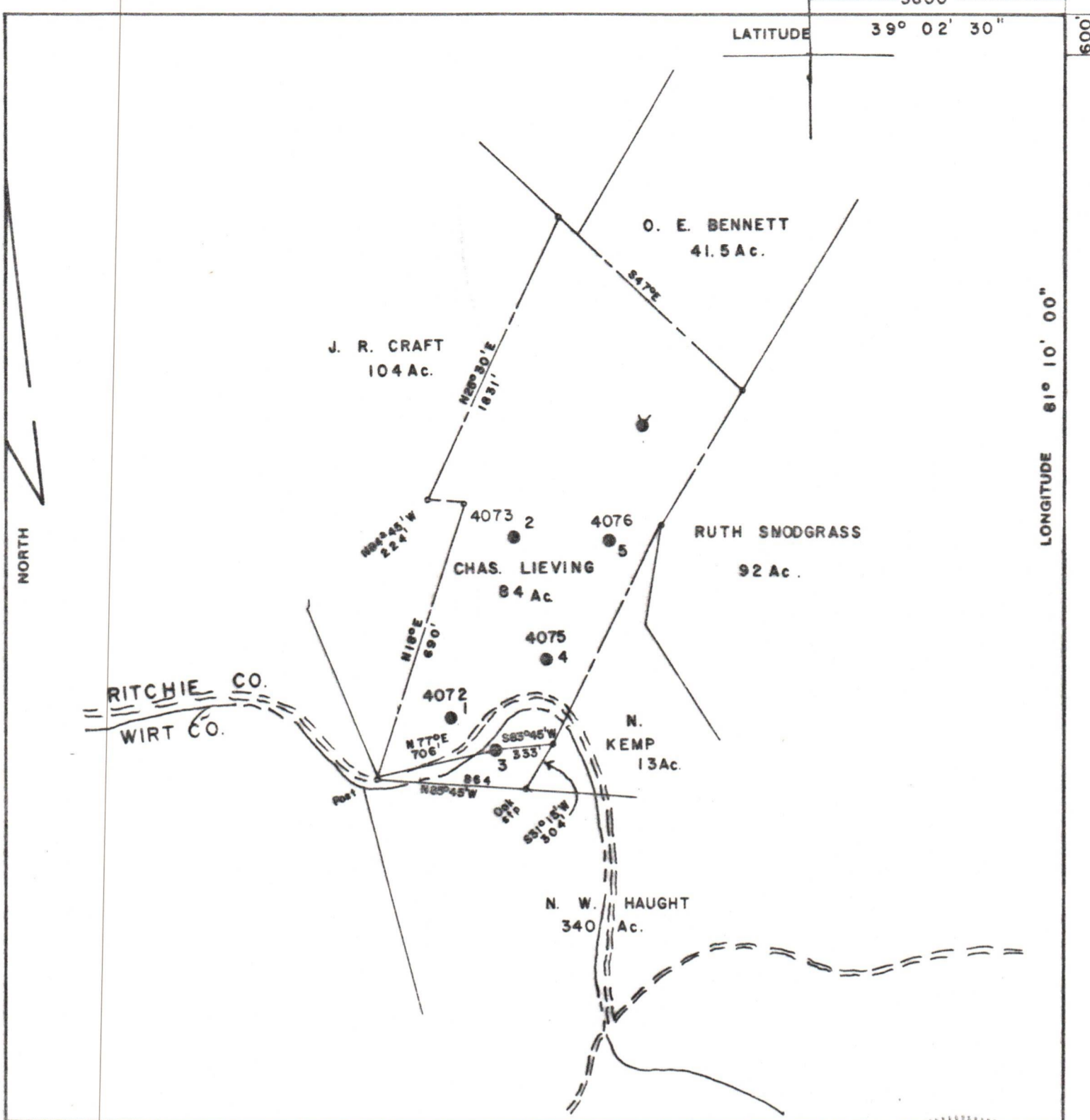
RULE	DESCRIPTION	IN COMPLIANCE	
		Yes	No
23.06	Notification Prior to Starting Work	X	
16.01	Required Permits at Wellsite	X	
17.02	Method of Plugging	X	
18.01	Materials used in Plugging	X	
23.02	Maintained Access Roads	X	
25.01	Necessary Equipment to Prevent Waste	X	
23.04	Reclaimed Drilling Pits	X	
23.05	No Surface or Underground Pollution	X	
17.06	Statutory Affidavit	X	
7.06	Parties Responsible	X	
7.05	Identification Markings	X	

I HAVE INSPECTED THE ABOVE CAPTIONED WELL AND RECOMMEND THAT IT BE RELEASED:

SIGNED *Allen P. Robinson*  
DATE 19 JUNE 1985

Your Affidavit of Plugging was received and reclamation requirements approved.  
The well designated by the above permit number has been released under your bond.

*T. H. ...*  
Administrator-Oil & Gas Division  
June 25, 1985  
DATE




LATITUDE 39° 02' 30"

LONGITUDE 81° 10' 00"

FILE NO. \_\_\_\_\_  
 MAP 13 SQS \_\_\_\_\_  
 SCALE 1" = 800'  
 MINIMUM DEGREE OF ACCURACY 1 in 200  
 PROVEN SOURCE OF ELEVATION Jct. Rds. S. of Well  
941'

I, THE UNDERSIGNED, HEREBY CERTIFY THAT THIS PLAT IS CORRECT TO THE BEST OF MY KNOWLEDGE AND BELIEF AND SHOWS ALL THE INFORMATION REQUIRED BY LAW AND THE REGULATIONS ISSUED AND PRESCRIBED BY THE DEPARTMENT OF MINES.  
 (SIGNED) Curtis A. Lucas  
 CURTIS A. LUCAS LLS 275



STATE OF WEST VIRGINIA  
 DEPARTMENT OF MINES  
 OIL AND GAS DIVISION



DATE October 29 1984  
 FARM C. LIEVING NO. 3  
 API WELL NO. 47 - 085 - 4074-p  
 STATE COUNTY PERMIT

(+) DENOTES LOCATION OF WELL ON UNITED STATES TOPOGRAPHIC MAPS  
 WELL TYPE: OIL  GAS \_\_\_\_\_ LIQUID INJECTION \_\_\_\_\_ WASTE DISPOSAL \_\_\_\_\_  
 (IF "GAS,") PRODUCTION \_\_\_\_\_ STORAGE \_\_\_\_\_ DEEP \_\_\_\_\_ SHALLOW \_\_\_\_\_  
 LOCATION: ELEVATION 1027' WATER SHED STRAIGHT CREEK  
 DISTRICT MURPHY COUNTY RITCHIE  
 QUADRANGLE MACFARLAN

SURFACE OWNER MARY ANN & IVAN NICHOLAS ACREAGE 5  
 OIL & GAS ROYALTY OWNER VIRGIL DELBERT MOORE LEASE ACREAGE 84

05/03/2024

PROPOSED WORK: DRILL \_\_\_\_\_ CONVERT \_\_\_\_\_ DRILL DEEPER \_\_\_\_\_ REDRILL \_\_\_\_\_ FRACTURE OR STIMULATE \_\_\_\_\_ PLUG OFF OLD FORMATION \_\_\_\_\_ PERFORATE NEW FORMATION \_\_\_\_\_ OTHER PHYSICAL CHANGE IN WELL (SPECIFY) \_\_\_\_\_

PLUG AND ABANDON  CLEAN OUT AND REPLUG \_\_\_\_\_  
 TARGET FORMATION SALT SAND ESTIMATED DEPTH 1856'  
 WELL OPERATOR PERKINS OIL & GAS INC DESIGNATED AGENT DERYL L. PERKINS  
 ADDRESS RT 2 ADDRESS SAME  
PENNSBORO WV 26415

FORM IV-6 (8-78) H. T. HALL