

LEMON
526 ACRES ±
H-861
(47-085-04401)

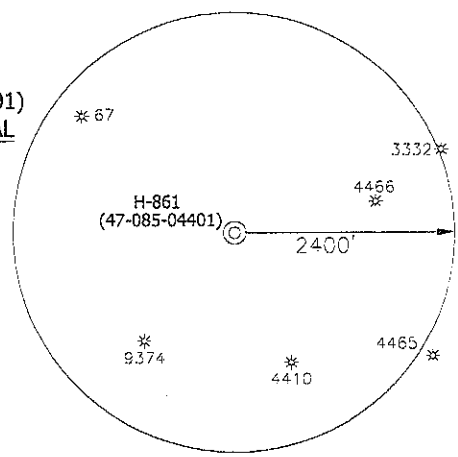
NOTES ON SURVEY

TIES TO WELLS AND CORNERS ARE BASED ON STATE PLANE GRID NORTH WV NORTH ZONE NAD '27. LEASE BOUNDARY SHOWN HEREON TAKEN FROM DEED BOOK 216 AT PAGE 772 AND INFORMATION PROVIDED BY POST ROCK EASTERN PRODUCTION. SURFACE OWNER AND ADJOINER INFORMATION TAKEN FROM THE ASSESSOR AND COUNTY CLERK RECORDS OF RITCHIE COUNTY IN DECEMBER, 2011 AND INFORMATION PROVIDED BY POST ROCK EASTERN PRODUCTION. WELL LAT./LONG. ESTABLISHED BY DGPS(SUBMETER MAPPING GRADE).


H-861
(47-085-04401)
STATE PLANE COORDINATES
NORTH ZONE
(N) 214467
(E) 1518129

H-861
(47-085-04401)
UTM (NAD 83)
4325276
482939

H-861
(47-085-04401)
L&L DECIMAL
39.07634
81.19740



I THE UNDERSIGNED, HEREBY CERTIFY THAT THIS PLAT IS CORRECT TO THE BEST OF MY KNOWLEDGE AND BELIEF AND SHOWS ALL THE INFORMATION REQUIRED BY LAW AND THE REGULATIONS ISSUED AND PRESCRIBED BY THE DIVISION OF ENVIRONMENTAL PROTECTION.




(+) DENOTES LOCATION OF WELL ON UNITED STATES TOPOGRAPHIC MAPS.
 DATE MARCH 9, 2012
 OPERATORS WELL NO. H-861
 API WELL NO. 47-085-04401
 STATE COUNTY PERMIT

P.S. 834
 HUPP Surveying & Mapping
 P.O. Box 647 Grantsville, WV 26147
 (304) 354-7035 EMAIL: hupp@frontiernet.net

MINIMUM DEGREE OF ACCURACY 1/200 FILE NO. 2113 (BK 55-33)
 PROVEN SOURCE OF ELEVATION DGPS (SUBMETER GRADE) SCALE 1" = 500'

STATE OF WEST VIRGINIA
 DIVISION OF ENVIRONMENTAL PROTECTION
 OFFICE OF OIL AND GAS



WELL TYPE : OIL GAS LIQUID INJECTION _____ WASTE DISPOSAL _____ IF "GAS" PRODUCTION STORAGE _____ DEEP _____ SHALLOW

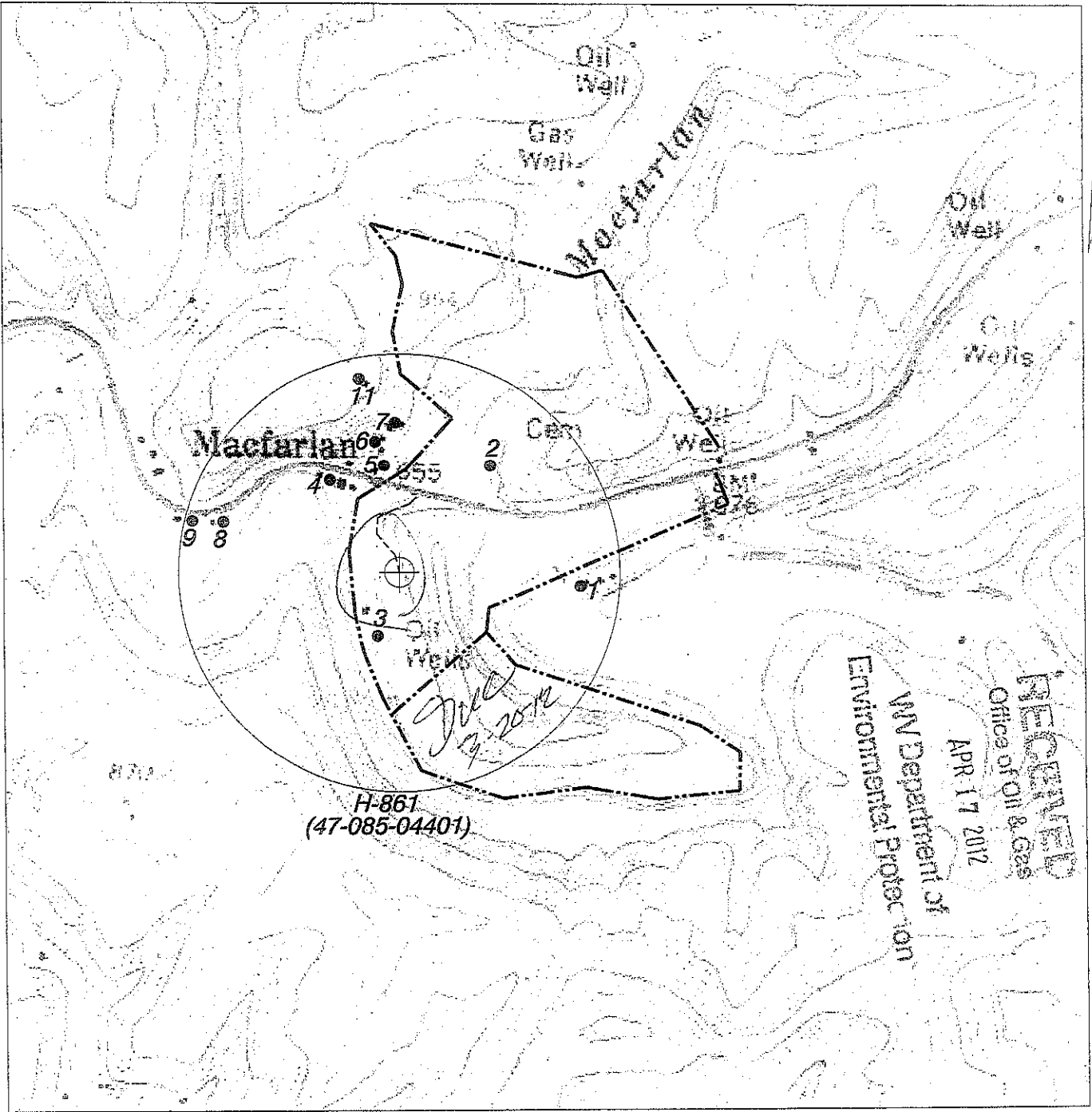
LOCATION :
 ELEVATION 677' WATERSHED SOUTH FORK HUGHES RIVER
 DISTRICT MURPHY COUNTY RITCHIE QUADRANGLE MACFARLAN 7.5'

SURFACE OWNER EDWARD MCFARLAND ACREAGE 95.6±
 ROYALTY OWNER CHESTER LEMON LEASE ACREAGE 526±

PROPOSED WORK : LEASE NO. _____
 DRILL _____ CONVERT _____ DRILL DEEPER _____ REDRILL _____ FRACTURE OR STIMULATE PLUG OFF OLD FORMATION _____ PERFORATE NEW FORMATION _____ PLUG AND ABANDON _____ CLEAN OUT AND REPLUG _____ OTHER _____
 PHYSICAL CHANGE IN WELL (SPECIFY) RE-WORK TARGET FORMATION BIG INJUN
 ESTIMATED DEPTH 1,857'

WELL OPERATOR POST ROCK EASTERN PRODUCTION DESIGNATED AGENT GARY LASWELL
 ADDRESS 101 WEST MAIN ST. HARRISVILLE, WV 26362 ADDRESS 101 WEST MAIN ST. HARRISVILLE, WV 26362

H-861
(47-085-04401) Water



NORTH

HUPP Surveying & Mapping

P.O. BOX 647 GRANTSVILLE, WV 26147
PH: (304)354-7035 E-MAIL: hupp@frontiernet.net

1" = 1000'
Macfarlan Quad

Post Rock Eastern Production
101 West Main Street
Harrisville, WV 26362