

H-1267
(47-085-05270)

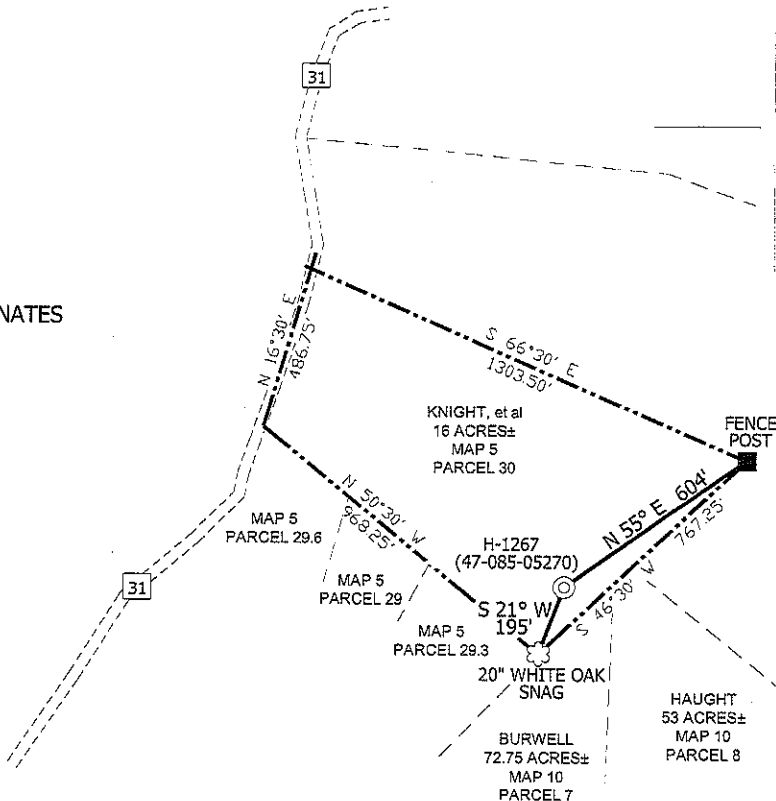
LAYFIELD
16 ACRES ±

LONGITUDE 81°02'30"
LAT. 39°11'56.5"

H-1267
(47-085-05270)
STATE PLANE COORDINATES
NORTH ZONE
(N) 258414
(E) 1559098

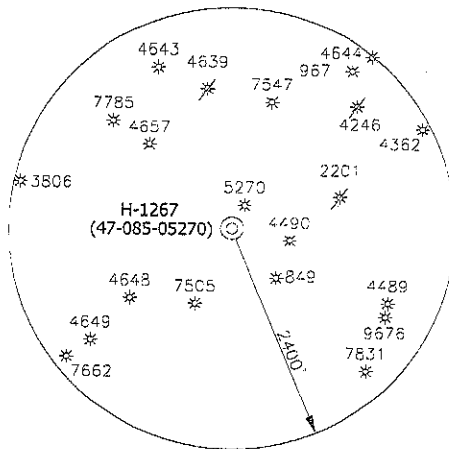
H-1267
(47-085-05270)
L&L DECIMAL
39.19902
81.05580

H-1267
(47-085-05270)
UTM (NAD 83)
4338872
495196




NOTES ON SURVEY

TIES TO WELLS AND CORNERS ARE BASED ON STATE PLANE GRID NORTH WV NORTH ZONE NAD '27. LEASE BOUNDARY SHOWN HEREON TAKEN FROM A WELL PLAT FOR WELL 47-085-05270 AND INFORMATION PROVIDED BY POST ROCK EASTERN PRODUCTION. SURFACE OWNER AND ADJOINER INFORMATION TAKEN FROM THE ASSESSOR AND COUNTY CLERK RECORDS OF RITCHIE COUNTY IN DECEMBER, 2011 AND INFORMATION PROVIDED BY POST ROCK EASTERN PRODUCTION. WELL LAT./LONG. ESTABLISHED BY DGPS(SUBMETER MAPPING GRADE).



I, THE UNDERSIGNED, HEREBY CERTIFY THAT THIS PLAT IS CORRECT TO THE BEST OF MY KNOWLEDGE AND BELIEF AND SHOWS ALL THE INFORMATION REQUIRED BY LAW AND THE REGULATIONS ISSUED AND PRESCRIBED BY THE DIVISION OF ENVIRONMENTAL PROTECTION.



(+) DENOTES LOCATION OF WELL ON UNITED STATES TOPOGRAPHIC MAPS.

DATE APRIL 2, 2012

OPERATORS WELL NO. H-1267

AP: 47-085-05270
WELL NO. STATE COUNTY PERMIT

P.S. 834
Doyle Hupp, Jr.
HUPP Surveying & Mapping
P.O. Box 647 Grantsville, WV 26147
(304) 354-7035 EMAIL: hupp@frontiernet.net

MINIMUM DEGREE OF ACCURACY 1/200
PROVEN SOURCE OF ELEVATION DGPS (SUBMETER GRADE)
FILE NO. 2119 (BK 57-1)
SCALE 1" = 500'

STATE OF WEST VIRGINIA
DIVISION OF ENVIRONMENTAL PROTECTION
OFFICE OF OIL AND GAS



WELL TYPE: OIL GAS LIQUID INJECTION WASTE DISPOSAL IF "GAS" PRODUCTION STORAGE DEEP SHALLOW

LOCATION: ELEVATION 871' WATERSHED TRIBUTARY OF BACK RUN

DISTRICT UNION COUNTY RITCHIE QUADRANGLE HARRISVILLE 7.5'

SURFACE OWNER BRIAN KNIGHT, et al ACREAGE 16±

ROYALTY OWNER HARLE LAYFIELD, et al LEASE ACREAGE 16±

PROPOSED WORK: LEASE NO.

DRILL CONVERT DRILL DEEPER REDRILL FRACTURE OR STIMULATE PLUG OFF OLD FORMATION PERFORATE NEW FORMATION PLUG AND ABANDON CLEAN OUT AND REPLUG OTHER

PHYSICAL CHANGE IN WELL (SPECIFY) RE-WORK TARGET FORMATION BIG INJUN ESTIMATED DEPTH 2,050'

WELL OPERATOR POST ROCK EASTERN PRODUCTION DESIGNATED AGENT GARY LASWELL
ADDRESS 101 WEST MAIN ST. HARRISVILLE, WV 26362 ADDRESS 101 WEST MAIN ST. HARRISVILLE, WV 26362

COUNTY NAME

PERMIT

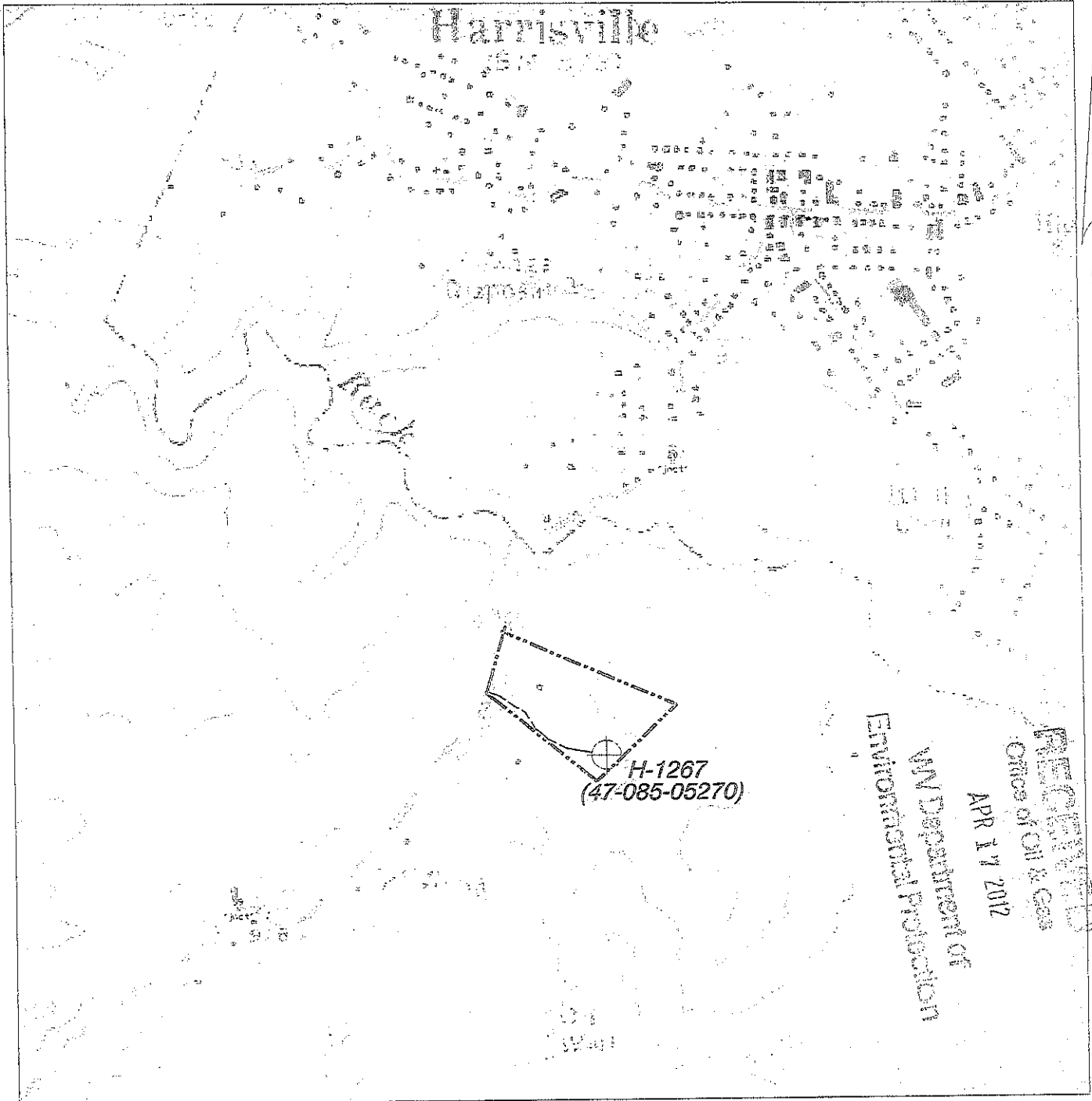
85 05270

Form W-9

Post Rock Eastern Production

Page 1 of 1

H-1267 (47-085-05270)



RECEIVED
 Office of Oil & Gas
 APR 17 2012
 WV Department of
 Environmental Protection

<p><i>HUPP Surveying & Mapping</i> P.O. BOX 647 GRANTSVILLE, WV 26147 PH: (304)354-7035 E-MAIL: hupp@frontiernet.net</p>	<p>1" = 1000' Harrisville Quad</p>	<p>Post Rock Eastern Production 101 West Main Street Harrisville, WV 26362</p>
---	---	--