FORM IV-2
(Obverse)
(12-81)

Date: AUG. 30, 19 82

Operator's Well No. INA BARNARD # 1

API Well No. 47 - 085 5876
State County Permit

STATE OF WEST VIRGINIA
DEPARTMENT OF MINES, OIL AND GAS DIVISION

OIL AND GAS WELL PERMIT APPLICATION

WELL TYPE: Oil xx / Gas xx /
(If "Gas", Production xx / Underground storage ____ / Deep ____ / Shallow ____ /)

LOCATION: Elevation: 1093' Watershed: SLAB CREEK
District: UNION County: RITCHIE Quadrangle: PULLMAN 7.5'

WELL OPERATOR B & L OIL CO.
Address 1420 7th st
PARKERSBUR WV 26101

DESIGNATED AGENT C. JO MCCRADY
Address 1420 7th st.
PARKERSBURG, WV 26101

OIL & GAS ROYALTY OWNER G.E. WANSLEY, HEIRS, AND
Address C.R. WILSON
PULLMAN, WV
Acreage 69

COAL OPERATOR
Address n/a

COAL OWNER(S) WITH DECLARATION ON RECORD:
Name
Address n/a
Name
Address

SURFACE OWNER D. JACKSON
Address PULLMAN, WV
Acreage

FIELD SALE (IF MADE) TO:
Address

COAL LESSEE WITH DECLARATION ON RECORD:
Name
Address n/a

OIL & GAS INSPECTOR TO BE NOTIFIED
Name SAMUEL N. HERSMAN
Address P O BOX 66
SMITHVILLE, WV 26178

The undersigned well operator is entitled to operate for oil or gas purposes at the above location under a deed ____ / lease xxx / other contract ____ / dated DEC. 31, 19 79, to the undersigned well operator from INA BARNARD

(IF said deed, lease, or other contract has been recorded:)
Recorded on JAN. 21, 19 80, in the office of the Clerk of the County Commission of RITCHIE County, West Va., in ____ Book 129 at page 835. A permit is requested as follows:

PROPOSED WORK: Drill ~~xxx~~ / Drill deeper ____ / Redrill ____ / Fracture or stimulate ____ /
Plug off old formation ____ / Perforate new formation ____ /
Other physical change in well (specify) ____

—planned as shown on the work order on the reverse side hereof.

The above named coal operator, coal owner(s), and coal lessee are hereby notified that any objection they wish to make or are required to make by Code §22-4-3 must be filed with the Department of Mines within fifteen (15) days after the receipt of this Application by the Department.

Copies of this Permit Application and the enclosed plat and reclamation plan have been mailed by registered mail or delivered by hand to the above named coal operator, coal owner(s), and coal lessee on or before the day of the mailing or delivery of this Permit Application to the Department of Mines at Charleston, West Virginia.

08/18/2023

PLEASE SUBMIT COPIES OF ALL GEOPHYSICAL LOGS DIRECTLY TO:

WEST VIRGINIA OIL AND GAS CONSERVATION COMMISSION
1615 WASHINGTON STREET EAST
CHARLESTON, WV 25311

TELEPHONE: (304) 348-3092

RECEIVED
SEP 07 1982
OIL & GAS DIVISION
DEPT. OF MINES
BLANKET BOND

B & L OIL CO.
Well Operator
By C Jo McCrady
Its DESIGNATED AGENT

FORM IV-2
(Reverse)
(12-81)

PROPOSED WORK ORDER

THIS IS AN ESTIMATE ONLY:
ACTUAL INFORMATION MUST BE SUBMITTED ON FORM IV-35 UPON COMPLETION

DRILLING CONTRACTOR (IF KNOWN) B & L OIL CO.

Address 1420 7th st

PARKERSBURG, WV 26101

GEOLOGICAL TARGET FORMATION, MARCELLUS SHALE

Estimated depth of completed well, 5800 feet Rotary xxx / Cable tools _____ /

Approximate water strata depths: Fresh, ~~800~~ 243 feet; salt, ~~745~~ feet.

Approximate coal seam depths: n/a Is coal being mined in the area? Yes _____ / No xx /

CASING AND TUBING PROGRAM

CASING OR TUBING TYPE	SPECIFICATIONS Size	Grade	Weight per ft	New	Used	FOOTAGE INTERVALS For drilling	Left in well	CEMENT FILL-UP OR SACKS (Cubic feet)	PACKERS
Conductor	11 3/4	J55				350	350	CTS	Kinds
Fresh Water									
Coal									Sizes
Intermediate	8 5/8	J55	24#	x		1293	1293	to surface	
Production	4 1/2	J55	10.5	x			5800	500 sks.	Depths set
Tubing									
Liners									Perforations:
									Top Bottom

NOTE: Regulation 7.02 of the Department of Mines provides that the original and four copies of Form IV-2 must be filed with the Department, accompanied by (i) a plat in the form prescribed by Regulation 11, (ii) a bond in one of the forms prescribed by Regulation 12, or in lieu thereof the other security allowed by Code § 22-4-2, (iii) Form IV-9, "Reclamation Plan", applicable to the reclamation required by Code § 22-4-12b and Regulation 23, (iv) unless previously paid on the same well, the fee required by Code § 22-4-12a, and (v) if applicable, the consent required by Code §22-4-8a from the owner of any water well or dwelling within 200 feet of the proposed well.

A separate Form Iv-2 shall not be required for fracturing or stimulating a well where fracturing or stimulating is to be part of the work for which a permit is sought and is noted as such on the Form IV-2 filed in connection therewith.

THIS PERMIT MUST BE POSTED AT THE WELL SITE.
ALL PROVISIONS BEING IN ACCORDANCE WITH CHAPTER 22,
ARTICLE 4 OF THE W. VA. CODE, THE LOCATION IS HEREBY
APPROVED FOR drilling. THIS PERMIT SHALL EXPIRE
IF OPERATIONS HAVE NOT COMMENCED BY 5-13-83
BY _____

The following waiver must be completed by the coal operator and by any coal owner or coal lessee who has recorded a declaration under Code 22-4-20, if the permit is to be issued within fifteen (15) days of receipt thereof.

08/18/2023

WAIVER

The undersigned coal operator _____ / owner _____ / lessee _____ / of the coal under this well location has examined this proposed well location. If a mine map exists which covers the area of the well location, the well location has been added to the mine map. The undersigned has no objection to the work proposed to be done at this location, provided, the well operator has complied with all applicable requirements of the West Virginia Code and the governing regulations.

Date: _____, 19 ____

By _____

Its _____

Rit-5876

AFFIDAVIT OF ROYALTY PAYMENT

LEASE NAME: INA BARNARD

MINERAL OWNER: INA BARNARD

WELL NAME: INA BARNARD # 1

I, C. JO MCCRADY (the above designated owner or operator, or authorized representative thereof) hereby verifies that the owner or owners of the mineral estate upon which this proposed well is to be located will receive minimum one-eighth (1/8) royalty payments for any gas or oil extracted therefrom. Copies of the Permit Application and the enclosed plat and reclamation plan have been mailed by registered mail or delivered by hand to the above named coal operator, co-owner(s), and coal lessee on or before the day of the mailing or delivery of this Permit Application to the Department of Mines at Charleston, West Virginia.

Signed: C. Jo McCrady
(Owner, Operator, or Authorized Rep.)

Notary: Bruce E. Doak (Signed)

My Commission expires JUNE 3, 1991

RECEIVED
SEP 07 1982
OIL & GAS DIVISION
DEPT. OF MINES

08/18/2023

IV-9 REVERSE
(REV 8-81)

ATTACH OR PHOTOCOPY SECTION OF INVOLVED TOPOGRAPHIC MAP.
QUADRANGLE PULLMAN 7.5'

LEGEND
Well Site ⊕
Access Road ——

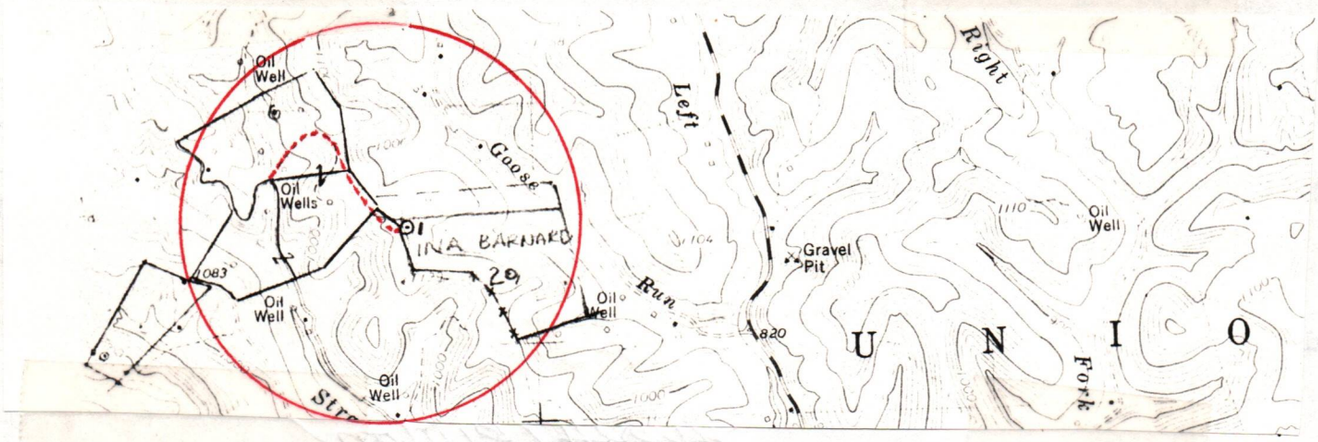

WELL SITE PLAN

Sketch to include well location, existing access road, roads to be constructed, wellsite, drilling pits and necessary structures numbered or lettered to correspond with the first part of this plan. Include all natural drainage.

LEGEND

Property boundary
Road
Existing fence —x—x—
Planned fence —/—/—
Stream
Open ditch —···→—···→—···→
Diversion
Spring O→
Wet spot
Building
Drain pipe —O→—O→
Waterway

COMMENTS:
(1) SITE IS CLEAR OF TREES & BRUSH
(2) SITE SLOPE 5-7%
(3) ACCESS ROAD IS ~ 50'
(4) SITE IS JUST BELOW TOP OF RIDGE
(5) EXISTING ACCESS ROAD IS WELL MAINTAINED.

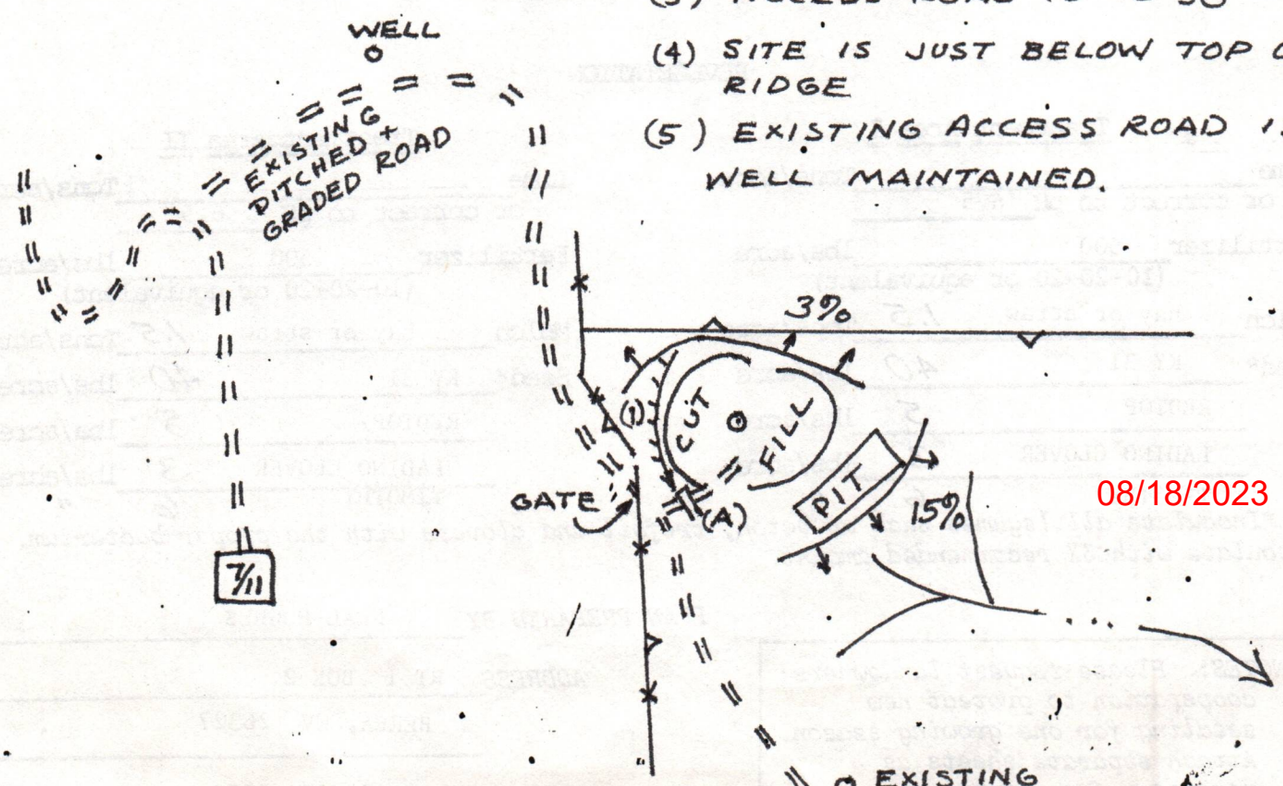

08/18/2023

IV-9
(Rev 8-81)

DATE AUGUST 27, 1982
WELL NO. INA BARNARD #1
API NO. 47 - 085 - 5876

State of West Virginia
Department of Mines
Oil and Gas Division

CONSTRUCTION AND RECLAMATION PLAN

COMPANY NAME B & L OIL CO.
Address 1420 7th st. PARKERSBURG, WV 26101
Telephone 304-424-5220

DESIGNATED AGENT C. JO MCCRADY
Address 1420 7th st, PARKERSBURG, WV 26101
Telephone 304-424-5220

LANDOWNER DON JACKSON

SOIL CONS. DISTRICT LITTLE KANAWHA

Revegetation to be carried out by C. JO MCCRADY (Agent)

This plan has been reviewed by Little Kanawha SCD. All corrections and additions become a part of this plan: 9-2-82 (Date)

Jarrett Newlon (SCD Agent)

ACCESS ROAD

Structure CROSS DRAINS (A)
Spacing
Page Ref. Manual 2-4

Structure OPEN DRAIN (B)
Spacing NONE NEEDED
Page Ref. Manual 2-12

Structure CULVERTS (C)
Spacing NONE NEEDED
Page Ref. Manual 2-7

LOCATION

Structure DIVERSION DITCH (1)
Material SOIL
Page Ref. Manual 2-12

Structure (2)
Material
Page Ref. Manual

Structure (3)
Material DEPT. OF MINES
Page Ref. Manual

RECEIVED
SEP 04 1982
OIL & GAS DIVISION

All structures should be inspected regularly and repaired if necessary. All commercial timber is to be cut and stacked and all brush and small timber to be cut and removed from the site before dirt work begins.

REVEGETATION

Treatment Area I		Treatment Area II	
Lime or correct to pH 6.5	Tons/acre	Lime or correct to pH 6.5	Tons/acre
Fertilizer (10-20-20 or equivalent) 500	lbs/acre	Fertilizer (10-20-20 or equivalent) 500	lbs/acre
Mulch hay or straw 1.5	Tons/acre	Mulch hay or straw 1.5	Tons/acre
Seed* KY 31 40	lbs/acre	Seed* KY 31 40	lbs/acre
REDTOP 5	lbs/acre	REDTOP 5	lbs/acre
LADINO CLOVER 3	lbs/acre	LADINO CLOVER 3	lbs/acre
TIMOTHY 6	"	TIMOTHY 6	"

**Inoculate all legumes such as vetch, trefoil and clovers with the proper bacterium. Inoculate with 3X recommended amount.*

NOTES: Please request landowners' cooperation to protect new seedling for one growing season. Attach separate sheets as necessary for comments.

PLAN PREPARED BY NEAL HUGHES
ADDRESS RT 1 BOX 2
BEREA, WV 26327
PHONE NO. 304-659-2378

08/18/2023

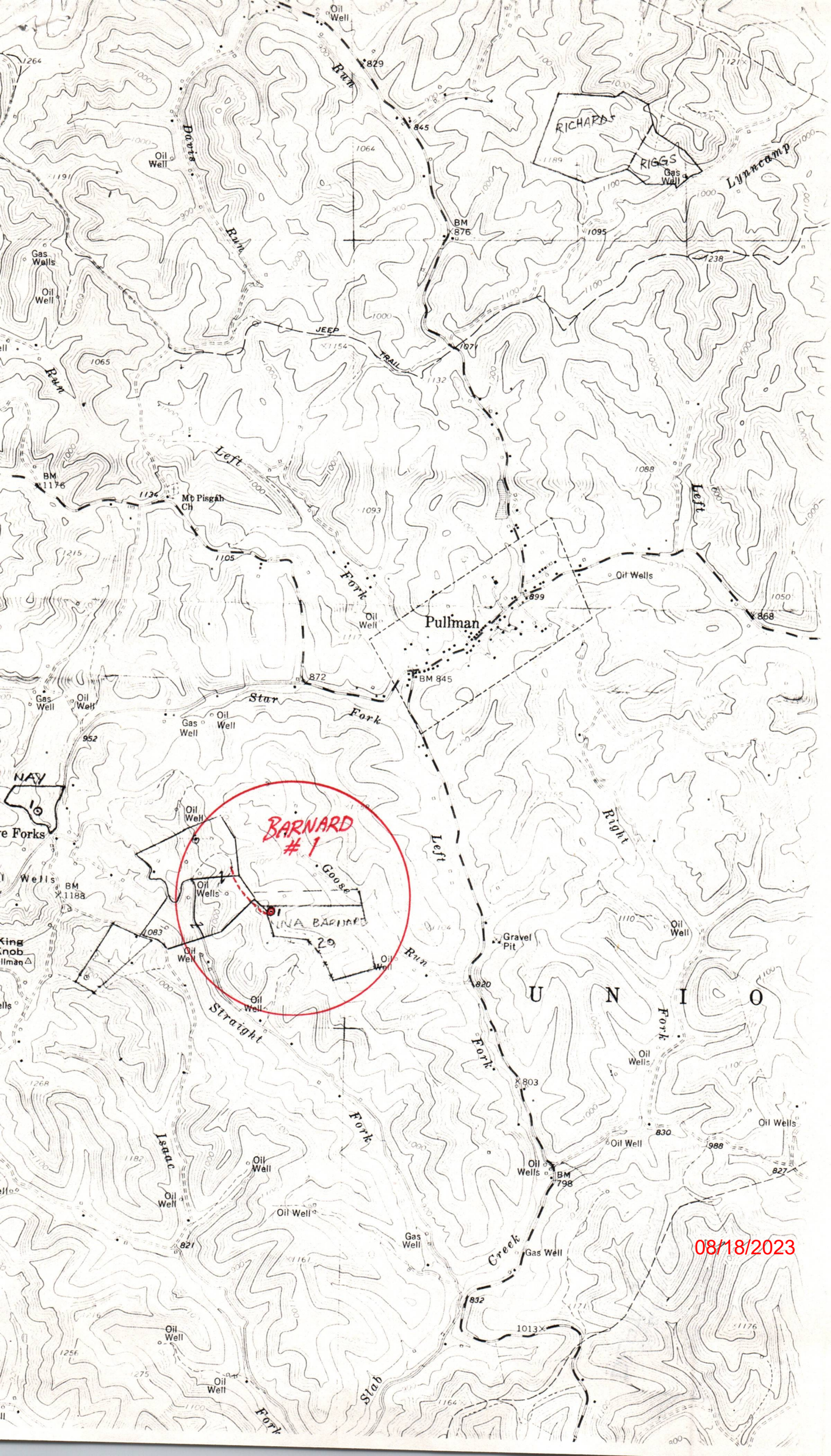

BARNARD #1
RICHARDS
RIGGS
Pullman
Mt Pisgah Ch
Oil Well
Oil Wells
Gas Well
Gas Wells
Gravel Pit
JEEP TRAIL
Run
Davis Run
Left Fork
Star Fork
Right Fork
Straight Fork
Isaac Fork
Slab Creek
Goose Run
Lynncamp
U N I O
NAY
BM 876
BM 845
BM 1176
BM 1188
BM 798
08/18/2023

RECEIVED
SEP 07 1982
OIL & GAS DIVISION
DEPT. OF MINES

08/18/2023

SPECIAL POWER OF ATTORNEY

I or WE the undersigned parties, in order to expedite the assigning of the INA BARNARD lease for drilling purposes: said lease situated in Union District, Ritchie County, West Virginia, and more particularly described as follows:

Bounded on the North by lands of Ina Barnard.
Bounded on the East by lands of Parkers Heirs.
Bounded on the South by lands of Merrell Heirs.
Bounded on the West by lands of S.C. Wade.

That certain lease for oil and gas purposes, dated December 29, 1980, executed by Ina Barnard, individually, and as attorney for the Barnard and Wamsley heirs, as lessor, to Ferrell Prior, as lessee, said lease of record in lease book 133, at page 547, Ritchie County, West Virginia, said original lease containing 69 acres, more or less.

Said lease further assigned by Ferrell Prior to Twi Oil & Company, January 9, 1981, said lease recorded in lease book 133, at page 620, Ritchie County, West Virginia, said original lease containing 69 acres, more or less.

Now we the undersigned party do hereby constitute and appoint Charles M. Long, our true and lawful attorney, for us and in our names, place and stead. Said attorney is to have full power and all necessary rights and authority to do and perform every act and thing requisite and necessary and proper to be done with said leasehold, including, not by way of limitation, the power and authority to execute the lease assignment, our interest in and to said leasehold estate, the power to collect and distribute all monies, the power to pay all taxes and assessments, and to disburse the net profits from said leasehold, and to retain and authorize any legal action he may deem fit and proper.

THIS POWER OF ATTORNEY shall continue in force and shall not be affected or terminated by the subsequent disability or incompetence of either one or all of the undersigned, and we do hereby ratify and confirm all that our said attorney lawfully shall do, or cause to be done, by virtue hereof.

WITNESSETH: The following signatures and seals on this the 20th day of June, 1982:

James M. Gaborko
WITNESS

Ruth Jean Kaiser
PRODUCER

08/18/2023

Ruth M. Gaborko
WITNESS

Jack A. C. Kaiser
PRODUCER

This instrument prepared by John M. Sasser.

RECEIVED
SEP 07 1982
OIL & GAS DIVISION
DEPT. OF MINES

08/18/2023

STATE OF WEST VIRGINIA,

COUNTY OF , TO WIT:

I, C. JO MCCRADY, a Notary Public, in and for the County and State aforesaid, do hereby certify that CHARLES M. LONG, whose name is signed to the foregoing writing, bearing date the 10th day of AUGUST, 19 82, has this day acknowledged the same before me in my said County.

Given under my hand and seal this 10th day of AUGUST, 19 82.

C. Jo McCrady
Notary Public

My Commission Expires:

JULY 17, 1989

This instrument prepared by: John M. Sasser

08/18/2023

A S S I G N M E N T

THIS ASSIGNMENT, Made this 10th day of August, 1982, by and between CHARLES M. LONG, party of the first part, Assignor, and ALAN GABLE OIL DEVELOPMENT CO., party of the second part, Assignee.

WITNESSETH: That for and in consideration of the sum of TEN ($10.00) DOLLARS, cash in hand paid, and other good and valuable consideration, this day paid, to the party of the first part, by the party of the second part, the receipt of which is hereby acknowledged, the said party of the first part does hereby sell, assign, transfer, set over, and convey unto the said party of the second part all their right, title, and interest, in and to that certain lease for oil and gas purposes. Said party of the first part are to retain and receive 5/64 overriding royalty for producers and 1/64 overriding royalty for C.M. Long and Associates on all and any oil and gas production. Said lease situated in Union District, Ritchie County, West Virginia, and more particularly described as follows:

That certain lease for oil and gas purposes, dated December 31, 1979, executed by Ina Barnard, as Lessor, to Ferrell Prior, as Lessee, and assigned to Twi Oil & Company, said lease of record in lease book 133, at page 620, Ritchie County, West Virginia, said original lease containing sixty-nine (69) acres, more or less.

Bounded on the North by lands of Ina Barnard;
Bounded on the East by lands of Parkers Heirs;
Bounded on the South by lands of Merrell Heirs;
Bounded on the West by C.W. Wade:

This assignment is made subject to all royalties, terms, provisions, and conditions set out and being a part of the original oil and gas lease and intervening assignments. It is further understood and agreed that drilling of number #1 well will begin within 60 days (October 15, 1982) and number #2 well within 90 days of starting number #1 well. Wells must be completed within 60 days of drilling. No well can be fracked in the same zones as the existing well that is now producing. Said party of the first part will retain all their interests and rights to the existing well. If a commercially producable well is not completed the lease will revert back to the assignors.

WITNESS the following signature and seal.

08/18/2023

RECEIVED
SEP 07 1982
OIL & GAS DIVISION
DEPT. OF MINES

Charles M. Long

CHARLES M. LONG
Attorney in fact for the Lease Holders

This assignment is made subject to all the royalties, terms, provisions, and conditions set out and being a part of the original oil and gas lease and intervening assignments.

WITNESS the following signature and seal.

Ferrell Prior

Ferrell Prior

STATE OF WEST VIRGINIA,

COUNTY OF WOOD, TO WIT:

I, Ray Edmonds, a Notary Public, in and for the County and State aforesaid, do hereby certify that Ferrell Prior, whose name is signed to the foregoing writing, bearing date the 12th day of January, 1981, has this day acknowledged the same before me in my said County.

Given under my hand and seal this 12th day of January, 1981.

Notary Public

My Commission Expires:

3/21/89

This instrument prepared by: Ferrell Prior
Page Two Assignment

STATE OF WEST VIRGINIA, (Form 22-No. 1)

Ritchie County Commission Clerk's Office, January 21st, 19 81 at 1:25 o'clock P. M.

The foregoing writing, with the certificate of acknowledgment thereto, was this day admitted to record in said office

Teste: Linda L. Mazzi, Clerk

08/18/2023

LB 133
P. 702

RECEIVED
SEP 07 1982
OIL & GAS DIVISION
DEPT. OF MINES

ASSIGNMENT

THIS ASSIGNMENT, Made this 12th day of January, 1981, by and between FERRELL PRIOR, party of the first part, Assignor, and TWI OIL COMPANY, party of the second part, Assignee.

WITNESSETH: That for and in consideration of the sum of TEN ($10.00) DOLLARS, cash in hand paid, and other good and valuable consideration, this day paid, to the party of the first part, by the party of thesecond part, the receipt of which is hereby acknowledged, the said party of the first part does hereby sell, assign, transfer, set over, and convey unto the said party of the second part all their right, title, and interest, in and to that certain lease for oil and gas purposes, said lease situated in Union District, Ritchie County, West Virginia, and more particularly described as follows:

> That certain lease for oil and gas purposes, dated December 29, 1980, executed by Ina Barnard, individually, and as Attorney for the Barnard and Wamsley Heirs, as Lessor, to Ferrell Prior, as Lessee, said lease of record in lease book 133, at page 547, Ritchie County, West Virginia, said original lease containing 69 acres, more or less.
>
> Bounded on the North by lands of Ina Barnard;
> Bounded on the East by lands of Parkers Heirs;
> Bounded on the South by lands of Merrell Heirs;
> Bounded on the West by lands of C. W. Wade;

There is already of record in Ritchie County, in lease book 133, at page 620, an Assignment of the same sixty-nine (69) acre leasehold, between the said Ferrell Prior, as Assignor, and Twi Oil Company, as Assignee. Said Assignment pertains to an oil and gas lease of record in Ritchie County, in lease book 129, at page 835. By inadvertance, a further lease, which is the subject of this Assignment, was taken on the same sixty-nine (69) acre leasehold, and this Assignment is made with the intention of assigning all of Ferrell Prior's right, title, and interest, in and to the subject leasehold estate.

08/18/2023

STATE OF WEST VIRGINIA,

COUNTY OF WOOD, TO WIT:

I, Ray Edmonds, a Notary Public, in and for the County and State aforesaid, do hereby certify that Ferrell Prior, whose name is signed to the foregoing writing, bearing date the 19th day of December, 19 80, has this day acknowledged the same before me in my said County.

Given under my hand and seal this 19th day of December, 19 80.

Notary Public

My Commission Expires:

3/21/89

This instrument prepared by: Ferrell Prior
Page Two (2) Assignment

08/18/2023

STATE OF WEST VIRGINIA, (Form CC No. 1)

Ritchie County Commission Clerk's Office, January 9th, 19 81 at 12:45 o'clock P.

The foregoing writing, with the certificate of acknowledgment thereto, was this day admitted to record in said office.

Teste: Linda L. Mazzei, Clerk

A S S I G N M E N T

THIS ASSIGNMENT, Made this 19th day of December, 1980, by and between FERRELL PRIOR, party of the first part, Assignor, and TWI OIL COMPANY, party of the second part, Assignee.

WITNESSETH: That for and in consideration of the sum of TEN ($10.00) DOLLARS, cash in hand paid, and other good and valuable consideration, this day paid, to the party of the first part, by the party of the second part, the receipt of which is hereby acknowledged, the said party of the first part does hereby sell, assign, transfer, set over, and convey unto the said party of the second part, all of his right, title, and interest, in and to that certain lease for oil and gas purposes, said lease situated in Union District, Ritchie County, West Virginia, and more particularly described as follows:

That certain lease for oil and gas purposes, dated December 31, 1979, executed by Ina Barnard, as Lessor, to Ferrell Prior, as Lessee, said lease of record in lease book 129, at page 835, Ritchie County, West Virginia, said original lease containing sixty-nine (69) acres, more or less.

Bounded on the North by lands of Ina Barnard;
Bounded on the East by lands of Parkers Heirs;
Bounded on the South by lands of Merrell Heirs;
Bounded on the West by C. W. Wade;

This assignment is made subject to all the royalties, terms, provisions, and conditions set out and being a part of the original oil and gas lease and intervening assignments.

WITNESS the following signature and seal.

Ferrell Prior

Ferrell Prior

Mailed: Twi Oil Co., P. O. Box 301, Fulton, MD 20759 1/9/81

RECEIVED
SEP 07 1982
OIL & GAS DIVISION
DEPT. OF MINES

08/18/2023

620 SB 133

A S S I G N M E N T

THIS ASSIGNMENT, Made this 19th day of December, 1980, by and between FERRELL PRIOR, party of the first part, Assignor, and TWI OIL COMPANY, party of the second part, Assignee.

WITNESSETH: That for and in consideration of the sum of TEN ($10.00) DOLLARS, cash in hand paid, and other good and valuable consideration, this day paid, to the party of the first part, by the party of the second part, the receipt of which is hereby acknowledged, the said party of the first part does hereby sell, assign, transfer, set over, and convey unto the said party of the second part, all of his right, title, and interest, in and to that certain lease for oil and gas purposes, said lease situated in Union District, Ritchie County, West Virginia, and more particularly described as follows:

That certain lease for oil and gas purposes, dated December 31, 1979, executed by Ina Barnard, as Lessor, to Ferrell Prior, as Lessee, said lease of record in lease book 129, at page 835, Ritchie County, West Virginia, said original lease containing sixty-nine (69) acres, more or less.

Bounded on the North by lands of Ina Barnard;
Bounded on the East by lands of Parkers Heirs;
Bounded on the South by lands of Merrell Heirs;
Bounded on the West by C. W. Wade;

This assignment is made subject to all the royalties, terms, provisions, and conditions set out and being a part of the original oil and gas lease and intervening assignments.

WITNESS the following signature and seal.

Ferrell Prior

Ferrell Prior

RECEIVED
SEP 07 1982
OIL & GAS DIVISION
DEPT. OF MINES

08/18/2023

Mailed: Twi Oil Co., P. O. Box 301, Fulton, MD 20759 1/9/81

15. This lease embodies the entire contract and agreement between Lessor and Lessee, and no warranties, representations, promises or inducements not herein expressed have been made or relied upon by either party. The terms, conditions and stipulations hereof shall extend to the respective heirs, executors, administrators, successors and assigns of the parties hereto.

Witness the hands and seals of the parties hereto the day and year first above written.

WITNESS:

Ina W. Barnard (SEAL)
Individually and as of (SEAL)
attorney for the Barnard and (SEAL)
Wamsley Heirs. (SEAL)
(SEAL)
(SEAL)
(SEAL)
(SEAL)
(SEAL)

WEST VIRGINIA ACKNOWLEDGMENT

STATE OF WEST VIRGINIA
COUNTY OF Ritchie } To-wit:

I, Ray Edmonds, a Notary Public of said County, do hereby certify that Ina W. Barnard, Individually and as of attorney for the Barnard and Wamsley Heirs.
whose name is signed to the within writing bearing date the 20th day of December, 19 79
has this day acknowledged the same before me in my said County.
Given under my hand this 20th day of December, 19 79.

Notary Public

My Commission expires 3/21/89

WEST VIRGINIA ACKNOWLEDGMENT

STATE OF WEST VIRGINIA
COUNTY OF _____ } To-wit:

I, _____, a Notary Public of said County, do hereby certify that _____
whose name signed to the within writing bearing date the _____ day of _____, 19____
has this day acknowledged the same before me in my said County.
Given under my hand this _____ day of _____, 19____.

Notary Public

My Commission expires _____

OHIO ACKNOWLEDGMENT

STATE OF OHIO,
COUNTY OF _____ } SS.

Before me, a Notary Public in and for said county, personally appeared the above named _____
who acknowledged that he did sign the foregoing instrument, and that the same is free act and deed. In testimony whereof I have hereunto subscribed my name at _____, this _____ day of _____, 19____.

Notary Public

My Commission expires _____

RECEIVED
SEP 07 1982
OIL & GAS DIVISION
DEPT. OF MINES

STATE OF WEST VIRGINIA,

(Form CC No. 1)

Ritchie County Commission Clerk's Office, January 21st, 19 80, at 2:11 o'clock P. M.

The foregoing writing, with the certificate of acknowledgment thereto, was this day admitted to record in said office.

Teste: Linda B. Mayle, Clerk

08/18/2023

OD181

835 #233

OIL AND GAS LEASE

AGREEMENT, made and entered into this 31th day of December A. D. 19 79

by and between Ina Barnard
817 East Main Street
Harrisville, West Virginia

of party of the first part, hereinafter called Lessor (whether one or more),

and Ferrell Prior party of the second part, hereinafter called Lessee;

1. WITNESSETH: That the Lessor, in consideration of the sum of One Dollar, the receipt of which is hereby acknowledged, and the covenants and agreements hereinafter contained, does hereby grant unto the Lessee all of the oil and gas and all of the constituents of either in and under the land hereinafter described, together with the exclusive right to drill for, produce and market oil and gas and their constituents and of storing gas of any kind in any formation underlying the land, and also the right to enter thereon at all times for the purpose of drilling and operating for oil, gas and water, laying pipe lines, erecting tanks, machinery, powers and structures, and to possess, use, and occupy so much of said premises as is necessary and convenient for said purposes and to convey the above named products therefrom or thereto by pipe lines or otherwise; said land being situate in Union District, ~~Township,~~ County of Ritchie, State of West Virginia, and described as follows, to-wit: Bounded on the

NORTH by lands of Ina Barnard,

EAST by lands of Parkers Heirs,

SOUTH by lands of Merrell Heirs,

WEST by lands of C. W. Wade,

Containing 69 acres acres, more or less and being the same land conveyed to lessor by by deed dated and recorded in said county records in Ritchie Book No. Page

2. It is agreed that this lease shall remain in force for a primary term of One (1) years from this date and as long thereafter as operations for oil or gas are being conducted on the premises, or oil or gas is found in paying quantities thereon, or ~~any formation underlying the herein leased land is used for storage of gas as provided under paragraph 7 hereof.~~

3. The Lessee shall deliver to the credit of the Lessor free of cost, in the pipe line to which he may connect his wells, the equal one-eighth (⅛) part of all oil produced and saved from the leased premises, and shall pay Lessor 1/8 proceeds of any production for all gas and casing head gas produced and sold from the premises, payable monthly; provided, Lessee shall pay Lessor a royalty at the rate of Fifty Dollars per year on each gas well while, through lack of market, gas therefrom is not sold or used off the premises, and while said royalty is so paid said well shall be held to be a paying well under paragraph 2 hereof.

4. The Lessee shall commence operations for a well on the premises on or before , 19 , unless Lessee pays thereafter a rental of for each months that operations are delayed from the time above mentioned. The consideration first recited herein, the down payment, shall cover not only the privilege granted to the date when first said rental is payable as aforesaid, but also the Lessee's option of extending that period as aforesaid, and any and all other rights conferred. The drilling of a non-productive well shall be accepted by the Lessor in lieu of delay rental for a period of one year after its completion, and following the exhaustion or abandonment of all wells the Lessee shall have the right for a period of one year to resume the payment of delay rental or commence operations for another well. Upon the resumption of payment of rentals the provisions hereof governing such payment and the effect thereof shall continue in force as though they had not been interrupted.

5. All moneys coming due hereunder shall be paid or tendered to Lessor direct, or by check payable to his (or her) order mailed to , and no default shall be declared against the Lessee by the Lessor for failure of the Lessee to make any payment or perform any conditions provided for herein unless the Lessee shall refuse or neglect to pay or perform the same for ten days after having received written notice by registered mail from the Lessor of his intention to declare such default.

6. Lessor reserves 200,000 cubic feet of gas per annum for domestic use, to be taken through his own appliances at any producing gas well, and agrees to pay Lessee a fair domestic rate for any gas used in excess thereof. Lessor further covenants and agrees that his taking and use of gas shall be wholly at his own risk, the Lessee not to be held liable for any accident or damage caused thereby, nor shall Lessee be liable for any shortage or failure in the supply of gas for said domestic use.

7. ~~Lessee shall have the right to use any formation underlying the leased premises for the storage of gas and shall have~~ all rights ~~and rights-of-way~~ necessary to store and produce such stored gas. As full payment for such storage ~~rights, the~~ Lessee shall pay to the Lessor ~~a rental at the rate of~~ per acre per year, while the premises are ~~so used,~~ and so long as the storage payment is made, all provisions ~~of this~~ lease shall remain in full effect.

8. Lessor further grants to the Lessee, his heirs ~~and assigns, the right~~ to unitize this lease with other leases to form a drilling unit or units according to the rules and regulations ~~which~~ may be adopted for the proper development and conservation of the field. In the event this lease is ~~so unitized, the~~ Lessor agrees to accept, in lieu of the ~~royalty~~ hereinbefore recited, such proportion of the royalty above ~~provided, as the acreage covered by this lease bears to the total acreage comprising the unit.~~

9. If said Lessor owns a less interest in the above described land than the undivided fee simple estate therein, then the royalties and rentals herein provided shall be paid the Lessor only in the proportion which his interest bears to the whole and undivided fee.

10. No well may be drilled nearer than 200 feet to the house or barn now on said premises without the written consent of Lessor. Lessee shall have and enjoy all rights and privileges necessary and convenient for the proper use and development of this lease, and shall have the right to use, free of cost, gas, oil and water produced on said land for its operations thereon, except water from wells of Lessor. Lessee shall also have the right at any time to remove all or any part of the machinery, fixtures or structures placed on said premises, including the right to draw and remove casing. Lessee shall pay for damages caused by its operations to growing crops on said lands, and, when requested by Lessor, shall bury its pipe lines below plow depth.

11. The interest or estate of either party hereto may be assigned, the privilege of assigning in whole or in part being expressly allowed. In event this lease shall be assigned as to any part or parts of the above described land and the assignee or assignees of such part or parts shall fail or make default in the payment of the proportionate part of the rents due from him or them, such default shall not operate to defeat or affect this lease insofar as it covers a part or parts of said land upon which the said Lessee or any assignee thereof shall make due payment of said rental. No change of ownership in the land or in the rentals or royalties shall be binding on the Lessee until after notice to the Lessee and it has been furnished with a written transfer or assignment or a certified copy thereof.

12. At any time, Lessee, its successors or assigns, shall have the right to surrender this lease or any part thereof for cancelation, after which all payments and liabilities hereunder thereafter shall cease and determine, and if the whole is surrendered, then this lease shall become absolutely null and void. This surrender may be made to the Lessor, or if more than one Lessor, then to any one of them, or to the heirs or assigns of any one of them by delivery of a duly executed surrender thereof in person or by mail addressed to the post office address of such person, or by recording a duly executed surrender thereof in the Recorder's office of the County in which the land is located.

13. Lessor hereby warrants and agrees to defend the title to the land herein described and agrees that the Lessee at its option may pay, discharge or redeem any taxes, mortgages, or other liens existing, levied, or assessed on or against the above described lands, and in event it exercises such option, it shall be subrogated to the rights of any holder or holders thereof and may reimburse itself by applying any royalty or rentals accruing hereunder to the discharge of any such taxes, mortgages or other liens.

14. It is expressly agreed that if the Lessee shall commence drilling operations at any time while this lease is in force, it shall remain in force and its terms continue so long as such operations are prosecuted, and if production results therefrom, then as long as production continues. If after the expiration of the term of this lease production from the leased premises shall cease from any cause, this lease shall not terminate provided Lessee resumes operations within sixty days from such cessation, and this lease shall remain in force during the prosecution of such operations, and, if production results therefrom, then as long as oil or gas is produced in paying quantities.

This instrument is prepared: Ferrell Prior

08/18/2023

STATE OF West Virginia,

COUNTY OF Wood,

I, Ray Edmonds, a Notary Public in and for the County and State aforesaid, do hereby certify that Ferrell Prior, whose name is signed to the foregoing writing, bearing date the 27th day of August, 197 9, has this day acknowledged the same before me in my said County.

Given under my hand and seal this the 27th day of August, 197 9.

Notary Public

My commission expires:

3/21/89

This instrument prepared by: Ferrell Prior
Page -2- Ina Barnard 119 acre lease - Assignment

08/18/2023

Exhibit (3)

140

A S S I G N M E N T

THIS ASSIGNMENT, Made this the 27th day of August, 197 9, by and between FERRELL PRIOR, party of the first part, Assignor, and THE FRAZER COMPANY (A FLORIDA CORPORATION), party of the second part, Assignee.

WITNESSETH: That for and in consideration of the sum of TEN ($10.00) DOLLARS, and other good and valuable consideration this day paid to the party of the first part by the party of the second part, the receipt of which is hereby acknowledged, the said party of the first part does hereby sell, assign, transfer, set over, and convey unto the said party of the second part all of their right, title, and interest, in and to the certain lease for oil and gas purposes, said lease situated in Union District, Ritchie County, West Virginia, and more particularly described as follows:

That certain lease for oil and gas purposes dated June 11, 1979, executed by Ina Barnard, as Lessor, to Derrick Drilling Company as Lessee, said lease being of record in Lease Book 127, Page 381, Ritchie County, West Virginia, said lease containing one hundred nineteen (119) acres, more or less.

Bounded on the North by E. E. Ball and A. Wamsley;
Bounded on the East by Parker Heirs;
Bounded on the South by J. Merrill Heirs;
Bounded on the West by Creed Cox and C. W. Boyne;

It is specifically understood and agreed that this assignment of the 119 acres covers only the well named Wamsley-Barnard #1, Permit Number 47-085-4351.

This assignment is made subject to all royalties, terms, provisions, and conditions set out in and being a part of the original oil and gas lease and intervening assignments.

WITNESSETH: The following signature and seal.

Ferrell Prior

RECEIVED
SEP 07 1982
OIL & GAS DIVISION
DEPT. OF MINES

08/18/2023

STATE OF West Virginia,

COUNTY OF Wood,

I, Ray Edmonds, a Notary Public in and for the County and State aforesaid, do hereby certify that Ferrell Prior, whose name is signed to the foregoing writing, bearing date the 27th day of August, 197 9, has this day acknowledged the same before me in my said County.

Given under my hand and seal this the 27th day of August, 197 9.

Notary Public

My Commission Expires:

3/21/89

This instrument prepared by: Ferrell Prior
Page -2- Ina Barnard 119 acre lease - Assignment

08/18/2023

Exhibit (2)

144

A S S I G N M E N T

THIS ASSIGNMENT, Made this the 27th day of August, 1979, by and between DERRICK DRILLING COMPANY, party of the first part, Assignor, and FERRELL PRIOR, party of the second part, Assignee.

WITNESSETH: That for and in consideration of the sum of TEN ($10.00) DOLLARS, and other good and valuable consideration this day paid to the party of the first part by the party of the second part, the receipt of all of which is hereby acknowledged, the said party of the first part does hereby sell, assign, transfer, set over, and convey unto the said party of the second part all of their right, title, and interest in and to the certain lease for oil and gas purposes, said lease situated in Union District, Ritchie County, West Virginia, and more particularly described as follows:

> That certain lease for oil and gas purposes dated June 11, 1979, executed by Ina Barnard, as Lessor, to Derrick Drilling Company as Lessee, said lease being of record in Lease Book 127, Page 381, Ritchie County, West Virginia, said lease containing one hundred nineteen (119) acres more or less.
>
> Bounded on the North by E. E. Ball and A. Wamsley;
> Bounded on the East by Parker Heirs;
> Bounded on the South by J. Merrill Heirs;
> Bounded on the West by Creed Cox and C. W. Boyne;

It is specifically understood this assignment covers only the original 119 acre oil and gas lease.

It is further understood and agreed the royalty under the original oil and gas lease was one-eighth (1/8) royalty interest, and the Lessee, DERRICK DRILLING COMPANY reserves all formations below three thousand (3,000) feet.

WITNESSETH: The following signature and seal.

DERRICK DRILLING COMPANY

Ferrell Prior, Owner

RECEIVED
SEP 07 1982
OIL & GAS DIVISION
DEPT. OF MINES

08/18/2023

15. This lease embodies the entire contract and agreement between Lessor and Lessee, and no warranties, representations, promises or inducements not herein expressed have been made or relied upon by either party. The terms, conditions and stipulations hereof shall extend to the respective heirs, executors, administrators, successors and assigns of the parties hereto.

EACH WELL WILL RETAIN ONLY 59 ACRES

Witness the hands and seals of the parties hereto the day and year first above written.

WITNESS:

[signature] (SE

(SE

(SE

(SE

(SE

(SE

(SE

(SE

WEST VIRGINIA ACKNOWLEDGMENT

STATE OF WEST VIRGINIA

COUNTY OF Ritchie } To-wit:

I, Jean Wilson Moore, a Notary Public of said County, do hereby certify that INA BARNARD

whose name IS signed to the within writing bearing date the 13th day of June, 19 2

ha this day acknowledged the same before me in my said County.

Given under my hand this 13th day of June, 19 79

Jean Wilson Moore
Notary Public

My Commission expires 12-8-82

WEST VIRGINIA ACKNOWLEDGMENT

STATE OF WEST VIRGINIA

COUNTY OF _____ } To-wit:

I, _____, a Notary Public of said County, do hereby certify that _____

whose name _____ signed to the within writing bearing date the _____ day of _____, 19__

ha _____ this day acknowledged the same before me in my said County.

Given under my hand this _____ day of _____, 19__.

My Commission expires _____

Notary Public

RECEIVED
SEP 07 1982
OIL & GAS DIVISION
DEPT. OF MINES

OHIO ACKNOWLEDGMENT

STATE OF OHIO,

COUNTY OF _____ } SS.

Before me, a Notary Public in and for said county, personally appeared the above named _____ who acknowled

that _____ he _____ did sign the foregoing instrument, and that the same is _____ free act and deed. In testim

whereof I have hereunto subscribed my name at _____, this _____

day of _____, 19__.

My Commission expires _____

Notary Public

(Standard Ohio & W. Va.)

Oil and Gas Lease

08/18/2023

TO

Date _____ 19__

Acres _____

Location _____

County _____ State _____

Term _____

RECORDING DATA:

Filed and admitted to record in the office of the Clerk of the County Commission of Ritchie County, W. Va. JUN 27 1983

19__ at 11:29 o'clock A.M.

Recorded in Lease

Book No. 127 Page 382

Testes Linda B. Moore Clerk

Globe Printing & Binding Co., Parkersburg, W. Va.

382

Exhibit B

OIL AND GAS LEASE

REEMENT, made and entered into this 11 day of JUNE A. D. 19 77

and between IVA BOWMAN

party of the first part, hereinafter called Lessor (whether one or more),

DERRICK DRILLING CO. party of the second part, hereinafter called Lessee;

. WITNESSETH: That the Lessor, in consideration of the sum of One Dollar, the receipt of which is hereby acknowledged, and covenants and agreements hereinafter contained, does hereby grant unto the Lessee all of the oil and gas and all of the con-uents of either in and under the land hereinafter described, together with the exclusive right to drill for, produce and market oil gas and their constituents and of storing gas of any kind in any formation underlying the land, and also the right to enter thereon all times for the purpose of drilling and operating for oil, gas and water, laying pipe lines, erecting tanks, machinery, powers and uctures, and to possess, use, and occupy so much of said premises as is necessary and convenient for said purposes and to convey above named products therefrom or thereto by pipe lines or otherwise; said land being situate in UNION ~~Township~~ District, unty of RITCHIE, State of W.V., and described as follows, to-wit: Bounded on the

RTH by lands of E.E. BALL & A. WAMSLEY

ST by lands of PARKER HEIRS

UTH by lands of J. MEARNS HEIRS

EST by lands of CLYDE COX & G.W. BAYNE

ntaining 119 acres, more or less and being the same land conveyed to lessor by

by deed dated and

orded in said county records in Book No. Page

2. It is agreed that this lease shall remain in force for a primary term of ~~ten~~ SIX MONTHS ~~years~~ from this date and as long reafter as operations for oil or gas are being conducted on the premises, or oil or gas is found in paying quantities thereon, or ~~formation underlying the leased land is used for storage of gas as provided under paragraph 7 hereof.~~

3. The Lessee shall deliver to the credit of the Lessor free of cost, in the pipe line to which he may connect his wells, the equal e-eighth (⅛) part of all oil produced and saved from the leased premises, and shall pay Lessor

r all gas and casing head gas produced and sold from the premises, payable monthly; provided, Lessee shall pay Lessor a royalty at the te of Fifty Dollars per year on each gas well while, through lack of market, gas therefrom is not sold or used off the premises, and hile said royalty is so paid said well shall be held to be a paying well under paragraph 2 hereof.

4. The Lessee shall commence operations for a well on the premises on or before ~~one year~~ , 19 78, unless Lessee ys thereafter a rental of $119.00 for each 6 months that operations are delayed from e time above mentioned. The consideration first recited herein, the down payment, shall cover not only the privilege granted the date when first said rental is payable as aforesaid, but also the Lessee's option of extending that period as aforesaid, and y and all other rights conferred. The drilling of a non-productive well shall be accepted by the Lessor in lieu of delay rental for period of one year after its completion, and following the exhaustion or abandonment of all wells the Lessee shall have the right r a period of one year to resume the payment of delay rental or commence operations for another well. Upon the resumption payment of rentals the provisions hereof governing such payment and the effect thereof shall continue in force as though they had t been interrupted.

5. All moneys coming due hereunder shall be paid or tendered to Iva M. Bowman

rect, or by check payable to his (or her) order mailed to 817 E. Main St. Harrisville, W. Va., d no default shall be declared against the Lessee by the Lessor for failure of the Lessee to make any payment or perform any nditions provided for herein unless the Lessee shall refuse or neglect to pay or perform the same for ten days after having re-ived written notice by registered mail from the Lessor of his intention to declare such default.

6. Lessor reserves 200,000 cubic feet of gas per annum for domestic use, to be taken through his own appliances at any producing s well, and agrees to pay Lessee a fair domestic rate for any gas used in excess thereof. Lessor further covenants and agrees that s taking and use of gas shall be wholly at his own risk, the Lessee not to be held liable for any accident or damage caused thereby, or shall Lessee be liable for any shortage or failure in the supply of gas for said domestic use.

~~7. Lessee shall have the right to use any formation underlying the leased premises for the storage of gas and shall have rights and rights of way necessary to store and produce such stored gas. As full payment for such storage rights, the Lessee ll pay to the Lessor a rental at the rate of per acre per year, while the premises are so used, and so long as the stor-e payment is made, all provisions of this lease shall remain in full effect.~~

8. Lessor further grants to the Lessee, his heirs and assigns, the right to unitize this lease with other leases to form a drilling nit or units according to the rules and regulations which may be adopted for the proper development and conservation of the field. In the vent this lease is so unitized, the Lessor agrees to accept, in lieu of the royalty hereinbefore recited, such proportion of the royalty above rovided, as the acreage covered by this lease bears to the total acreage comprising the unit.

9. If said Lessor owns a less interest in the above described land than the undivided fee simple estate therein, then the royal-es and rentals herein provided shall be paid the Lessor only in the proportion which his interest bears to the whole and undivided e.

10. No well may be drilled nearer than 200 feet to the house or barn now on said premises without the written consent of Lessor. essee shall have and enjoy all rights and privileges necessary and convenient for the proper use and development of this lease, nd shall have the right to use, free of cost, gas, oil and water produced on said land for its operations thereon, except water from ells of Lessor. Lessee shall also have the right at any time to remove all or any part of the machinery, fixtures or structures laced on said premises, including the right to draw and remove casing. Lessee shall pay for damages caused by its operations to rowing crops on said lands, and, when requested by Lessor, shall bury its pipe lines below plow depth.

11. The interest or estate of either party hereto may be assigned, the privilege of assigning in whole or in part being expressly llowed. In event this lease shall be assigned as to any part or parts of the above described land and the assignee or assignees of uch part or parts shall fail or make default in the payment of the proportionate part of the rents due from him or them, such de-ault shall not operate to defeat or affect this lease insofar as it covers a part or parts of said land upon which the said Lessee or ny assignee thereof shall make due payment of said rental. No change of ownership in the land or in the rentals or royalties shall e binding on the Lessee until after notice to the Lessee and it has been furnished with a written transfer or assignment or a cer-fied copy thereof.

12. At any time, Lessee, its successors or assigns, shall have the right to surrender this lease or any part thereof for cancelation, fter which all payments and liabilities hereunder thereafter shall cease and determine, and if the whole is surrendered, then this ease shall become absolutely null and void. This surrender may be made to the Lessor, or if more than one Lessor, then to any one f them, or to the heirs or assigns of any one of them by delivery of a duly executed surrender thereof in person or by mail ad-ressed to the post office address of such person, or by recording a duly executed surrender thereof in the ~~Recorder's~~ office of ~~the~~ County in which the land is located.

13. Lessor hereby warrants and agrees to defend the title to the land herein described and agrees that the Lessee at its option ay pay, discharge or redeem any taxes, mortgages, or other liens existing, levied, or assessed on or against the above described nds, and in event it exercises such option, it shall be subrogated to the rights of any holder or holders thereof and may reimburse self by applying any royalty or rentals accruing hereunder to the discharge of any such taxes, mortgages or other liens.

14. It is expressly agreed that if the Lessee shall commence drilling operations at any time while this lease is in force, it shall emain in force and its terms continue so long as such operations are prosecuted, and if production results therefrom, then as long s production continues. If after the expiration of the term of this lease production from the leased premises shall cease from any ause, this lease shall not terminate provided Lessee resumes operations within sixty days from such cessation, and this lease shall emain in force during the prosecution of such operations, and, if production results therefrom, then as long as oil or gas is pro-luced in paying quantities.

This instrument is prepared by: Ferrell Prior

08/18/2023

STATE OF WEST VIRGINIA
OIL AND GAS CONSERVATION COMMISSION
CHARLESTON 25305

September 9, 1982

Mr. Theodore M. Streit, Administrator
Department of Mines
Office of Oil and Gas

RE: APPLICATION FOR PERMIT #47- 085 - 5876 TO DRILL DEEP WELL

COMPANY: B & L OIL COMPANY

FARM: PAULA MULLENIX

COUNTY: RITCHIE DISTRICT: UNION

The application of the above company is DISAPPROVED - LOWER DEVONIAN (APPROVED - DISAPPROVED).

Applicant HAS NOT (HAS - HAS NOT) complied with the provisions of Chapter twenty-two, Article four-a, (§22-4A), of the Code of West Virginia, nineteen hundred and thirty-one (193 as amended, Oil and Gas Conservation Commission, as follows:

1. *Provided a certified copy of duly acknowledged and recorded consent and easement from all surface owners;* NO

2. *Provided a tabulation of all deep wells within one mile of the proposed location, including the API number of the deep well, well name, and the name and address of the operator, and,* None

3. *Provided a plat showing that the proposed location is a distance of* 250 *feet from the nearest unit boundary and showing the following wells drilling to or capable of producing from the objective formation within 3000 feet of the proposed location:* None

Very truly yours,

Thomas E. Huzzey

Thomas E. Huzzey
Commissioner

08/18/2023

TEH/rf

B & L OIL COMPANY

1420 Seventh Street
Parkersburg, WV 26101
(304) 424-5220

INA BARNARD #1 ROYALTY PROVISIONS

G.E. WAMSLEY HEIRS receives 1/2 of 1/8 R.I.

C.R. WILSON receives 1/2 of 1/8 R.I.

CHARLES M. LONG receives 5/64 overriding interest

C.M. LONG AND ASSOCIATES receives 1/64 overring interest

B & L OIL CO. receives remaining W.I.

RECEIVED
SEP 07 1982
OIL & GAS DIVISION
DEPT. OF MINES

08/18/2023

STATE OF WEST VIRGINIA

OFFICE OF OIL AND GAS

NOTICE OF EXPIRED PERMIT

RECEIVED
JAN 2 9 1985
OIL & GAS DIVISION
DEPT. OF MINES

Permit number:47- 85-5876
Company:B & L OIL CO
Date:27-Nov-84
Date issued: 9/13/82

County:RITCHIE
Farm:D.JACKSON/INA BARNARD #1
Well no.:
Date expired:/ / 0

I have inspected the above wellsite and found no well work done. Please cancel this well work permit.

Signed: Samuel N. Kessman

Date: 1-22-85

Location was built, no well drilled.
Now leased with Prior Oil Co.
Location was reseeded and left for building site at request of land owner

08/18/2023

State of West Virginia

Department of Mines
Oil and Gas Division
Charleston 25305

February 7, 1985

BARTON B. LAY, JR.
DEPUTY DIRECTOR

THEODORE M. STREIT
ADMINISTRATOR

B & L Oil Co.
409½ Market Street
Parkersburg, WV 26101

In Re: Permit No: 47-085-5876
Farm: D. Jackson/ Ina Barnard
Well No: 1
District: Union
County: Ritchie
Issued: 9-13-82

Gentlemen:

The FINAL INSPECTION REPORT for the above captioned well has been received in this office. Only the column checked below applies:

XXXXX The well designated by the above captioned permit number has been released under your Blanket Bond. (PERMIT CANCELLED - NEVER DRILLED)

_____ Please return the enclosed cancelled single bond which covered the well designated by the above permit number to the surety company who executed said bond in your behalf, in order that they may give you credit on their records.

_____ Your well record was received and reclamation requirements approved. In accordance with Chapter 22, Article 4, Section 2, the above captioned well will remain under bond coverage for life of the well.

Very truly yours,

Theodore M. Streit, Administrator
Dept. Mines-Office of Oil & Gas

TMS/ chm

08/18/2023

M.J. 9/8/82

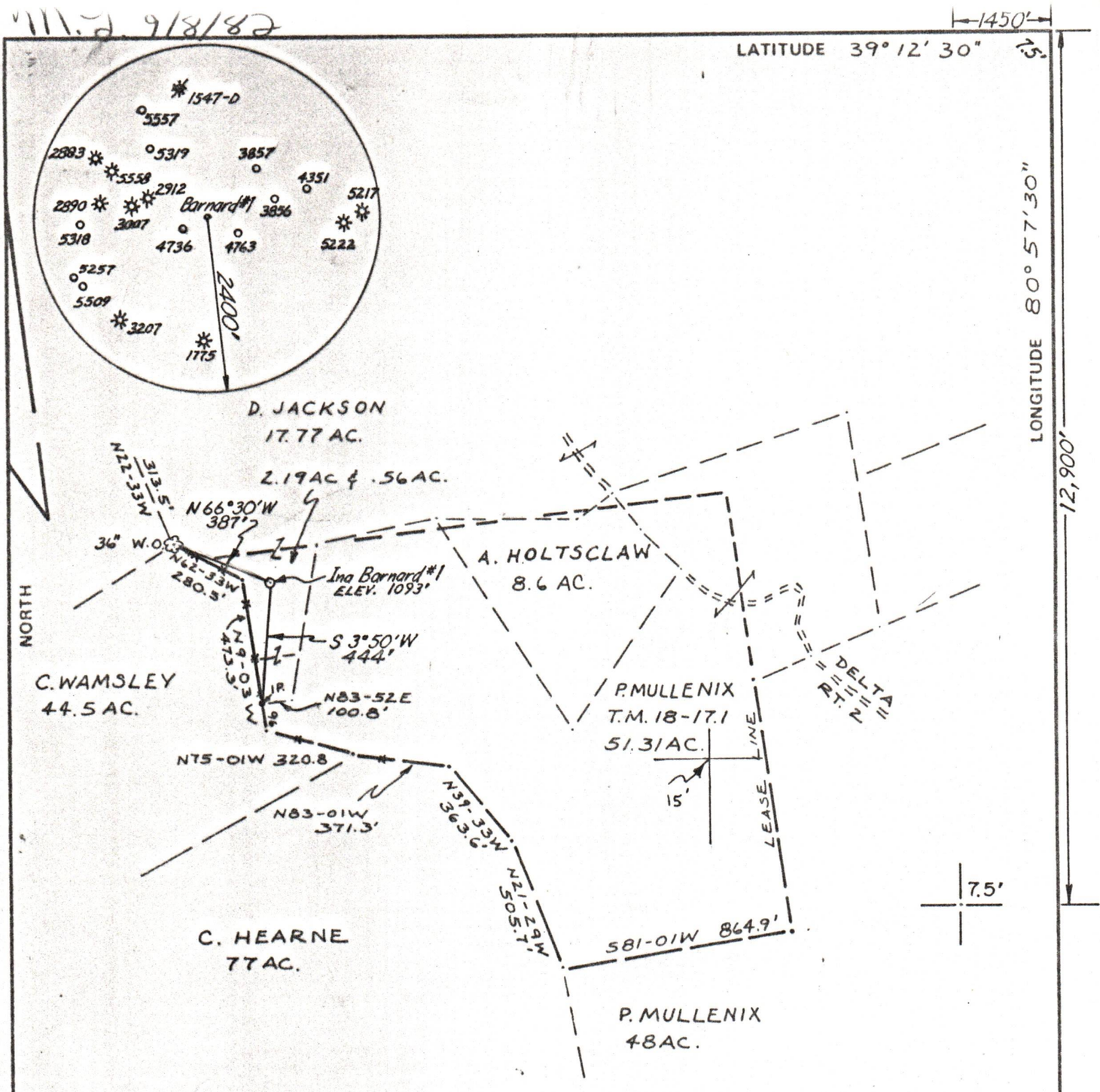

FILE NO. _____
DRAWING NO. _____
SCALE 1" = 500'
MINIMUM DEGREE OF ACCURACY 1/200
PROVEN SOURCE OF ELEVATION BM 1007'

I THE UNDERSIGNED, HEREBY CERTIFY THAT THIS PLAT IS CORRECT TO THE BEST OF MY KNOWLEDGE AND BELIEF AND SHOWS ALL THE INFORMATION REQUIRED BY LAW AND THE REGULATIONS ISSUED AND PRESCRIBED BY THE DEPARTMENT OF MINES.

(SIGNED) Neal Hughes

R.P.E. _____ L.L.S. 632

NEAL HUGHES LICENSED No. 632 STATE OF WEST VIRGINIA LAND SURVEYOR

PLACE SEAL HERE

STATE OF WEST VIRGINIA
DEPARTMENT OF MINES
OIL AND GAS DIVISION

DATE AUGUST 25, 19 82
OPERATOR'S WELL NO. INA BARNARD #1
API WELL NO.
47 - 085 - 5876
STATE COUNTY PERMIT
cancelled

(+) DENOTES LOCATION OF WELL ON UNITED STATES TOPOGRAPHIC MAPS
WELL TYPE: OIL X GAS X LIQUID INJECTION ___ WASTE DISPOSAL ___
(IF "GAS,") PRODUCTION X STORAGE ___ DEEP ___ SHALLOW ___
LOCATION: ELEVATION 1093' WATER SHED SLAB CREEK
DISTRICT UNION COUNTY RITCHIE
QUADRANGLE PULLMAN 7.5'
SURFACE OWNER D. JACKSON ACREAGE 2.75
OIL & GAS ROYALTY OWNER G.E. WAMSLEY HRS. & C.R. WILSON LEASE ACREAGE 69
LEASE NO. _____
PROPOSED WORK: DRILL X CONVERT ___ DRILL DEEPER ___ REDRILL ___ FRACTURE OR STIMULATE X PLUG OFF OLD FORMATION ___ PERFORATE NEW FORMATION ___ OTHER PHYSICAL CHANGE IN WELL (SPECIFY) _____

PLUG AND ABANDON ___ CLEAN OUT AND REPLUG ___
TARGET FORMATION MARCELLUS ESTIMATED DEPTH 5800'
WELL OPERATOR B&L OIL COMPANY DESIGNATED AGENT C. JO McCRADY
ADDRESS 1420 7TH STREET ADDRESS 1420 7TH STREET

08/18/2023

RIT. - 5876 CAN.