

RECEIVED

SEP 1 1 1984



OIL & GAS DIVISION  
DEPT. OF MINES  
STATE OF WEST VIRGINIA  
OFFICE OF OIL AND GAS, DEPARTMENT OF MINES

1) Date: August 31, 19 84  
2) Operator's Well No. Haight-Lambert 3  
3) API Well No. 47 - 085 - 7141-P  
State County Permit

APPLICATION FOR A PERMIT TO PLUG AND ABANDON A WELL

4) WELL TYPE: A Oil X / Gas \_\_\_\_\_ / Liquid injection \_\_\_\_\_ / Waste disposal \_\_\_\_\_  
B (If "Gas", Production \_\_\_\_\_ / Underground storage \_\_\_\_\_ / Deep \_\_\_\_\_ Shallow \_\_\_\_\_ /)  
5) LOCATION: Elevation: 926 Watershed: Dutchman Run LKH9H  
District: Murphy County: Ritchie Quadrangle: Macfarlan  
6) WELL OPERATOR Perkins Oil & Gas Inc 7) DESIGNATED AGENT Deryl L. Perkins  
Address Rt 2 Address Rt 2  
Pennsboro WV 26415 Pennsboro WV 26415  
8) OIL & GAS INSPECTOR TO BE NOTIFIED 9) PLUGGING CONTRACTOR  
Name Sam Hersman Name \_\_\_\_\_  
Address Smithfield Smithville WV Address \_\_\_\_\_

10) WORK ORDER: The work order for the manner of plugging this well is as follows:

Gel 1736 - 1650  
Cement 1650 - 1510  
Rip 6 5/8" app. 700' and pull  
Gel 1510 - 700  
Cement 700 - 635  
Gel 635 - 250  
Cement 250 - 205  
Gel 205 - 50  
Cement 50 - surface

Erect monument

OFFICE USE ONLY

PLUGGING PERMIT

Permit number 47-085-7141-P

September 28, 19 84  
Date

This permit covering the well operator and well location shown below is evidence of permission granted to plug in accordance with the pertinent legal requirements subject to the conditions contained herein and on the reverse hereof. **Notification must be given to the District Oil and Gas Inspector 24 hours before actual permitted work has commenced.**

The permitted work is as described in the Notice and Application, plat, subject to any modifications and conditions on the reverse hereof.

Permit expires September 28, 1986 unless plugging is commenced prior to that date and prosecuted with due diligence.

Bond: <u>113</u> <b>BLANKET</b>	Agent: <input checked="" type="checkbox"/> <u>LP</u>	Plat: <u>MW</u>	Casing: <u>T.S</u>	Fee: <u>NE</u>
------------------------------------	---	-----------------	--------------------	----------------

T. J. ...  
Administrator, Office of Oil and Gas

NOTE: Keep one copy of this permit posted at the plugging location.

File

See the reverse side of the APPLICANT'S COPY for instructions to the well operator.

12/22/2023



OFFICE USE ONLY

PERMIT MODIFICATIONS AND CONDITIONS (IF ANY) TO THE PROPOSED PLUGGING

WELL OPERATOR: **Forkins Oil & Gas Inc**  
 Address: **Rt 2 Pennsboro Wv 26112**

WELL LOCATION: **926**  
 Name: **Murphy**

PLUGGING CONTRACTOR: **Sam Heraman**  
 Address: **Smithville Wv**

DESIGNATED AGENT: **Deryl J. Perkins**  
 Address: **Rt 2 Pennsboro Wv 26112**

CONTRACTOR: **Ritec**  
 Address: **Dutchman Run**

- Gel 202 - 20
- Cement 250 - 202
- Gel 250 - 250
- Cement 635 - 250
- Gel 700 - 635
- Cement 700 - 635
- Gel 1510 - 700
- Rip 6 5/8" app. 700' and pull
- Cement 1650 - 1510
- Gel 1736 - 1650

OFFICE USE ONLY

This part of Form IV-4(b) is to record the dates of certain occurrences and any follow-up inspections.

	Date	Follow-up inspection(s)	Date(s)
Application received			
Plugging started		" "	
Plugging completed		" "	
Well Record received		" "	

OTHER INSPECTIONS

Reason: \_\_\_\_\_

Reason: \_\_\_\_\_

Approved	Checked	Filed	Stamp



P 751 324 493

RECEIPT FOR CERTIFIED MAIL


NO INSURANCE COVERAGE PROVIDED  
NOT FOR INTERNATIONAL MAIL

(See Reverse)

★ U.S.G.P.O. 1983-403-517

PS Form 3800, Feb. 1982

Sent to EDITH R. Bush	
Street and No.	
P.O., State and ZIP Code MOCFARLAN W.V. 26148	
Postage	\$ 37
Certified Fee	75
Special Delivery Fee	
Restricted Delivery Fee	
Return Receipt Showing to whom and Date Delivered	60
Return receipt showing to whom, Date, and Address of Delivery	
TOTAL Postage and Fees	\$ 172
Postmark or Date	



P 751 324 492

RECEIPT FOR CERTIFIED MAIL


NO INSURANCE COVERAGE PROVIDED  
NOT FOR INTERNATIONAL MAIL

(See Reverse)

★ U.S.G.P.O. 1983-403-517

PS Form 3800, Feb. 1982

Sent to WESTVACO	
Street and No. #2 Ferguson DR	
P.O., State and ZIP Code Parkersburg, W.V. 26101	
Postage	\$ 71
Certified Fee	75
Special Delivery Fee	
Restricted Delivery Fee	
Return Receipt Showing to whom and Date Delivered	60
Return receipt showing to whom, Date, and Address of Delivery	
TOTAL Postage and Fees	\$ 206
Postmark or Date	



Well No. *3* *Haight Lambert* Farm *265* Acres  
 Lease No. *Murphy* District *Ritchie* County *W. Va.* State  
*Del Dye* Contractor SOUTH PENN DRILLING TOOLS AC. Contractor  
 Drilling Commenced *12/20/1918* Drilling Completed *1/16/1919*  
 N. *27* E. *30-1*

ROCK FORMATION	TOP	BOTTOM	STEEL LINE MEASUREMENT	REMARKS
<i>Iron Conductor</i>		<i>16</i>		<i>SP Water for drilling</i>
<i>Iron Rock</i>	<i>1010</i>	<i>1020</i>	<i>1060</i>	<i>SP Gas " "</i>
<i>Shale</i>	<i>1020</i>	<i>1270</i>		
<i>Sand</i>	<i>1270</i>	<i>1390</i>		
<i>Shale</i>	<i>1390</i>	<i>1542</i>		
<i>Sand</i>	<i>1542</i>	<i>1608</i>	<i>1557</i>	
<i>Shale</i>	<i>1608</i>	<i>1673</i>		
<i>Salt Sand</i>	<i>1673</i>		<i>1673</i>	
<i>Salt Sand Oil</i>	<i>1722</i>	<i>1734</i>	<i>1726</i>	
<i>Total Depth</i>		<i>1736</i>	<i>1736</i>	

CASING RECORD AS TALLIED. NOT STEEL LINE MEASUREMENT

SIZE	PUT IN WELL		PULLED OUT		LEFT IN WELL		Shot Date	Amount	Sand	Result
	FEET	IN.	FEET	IN.	FEET	IN.				
	<i>324</i>	<i>-</i>	<i>324</i>	<i>-</i>			<i>1/21/19.</i>	<i>80 qts</i>	<i>Salt Sand</i>	<i>Good</i>
	<i>1067</i>	<i>-</i>	<i>1067</i>	<i>-</i>						
	<i>1562</i>	<i>-</i>								

Packer Size *None*  
 Depth Set

Production First 24 Hours *Est 10* Bbls. Gas Test

Approved by *J.R. Brooks* Superintendent



Form 26  
2/16/82

STATE OF WEST VIRGINIA  
DEPARTMENT OF MINES  
OIL AND GAS WELLS DIVISION

**RECEIVED**

OCT 1 0 1984

INSPECTOR'S PLUGGING REPORT

OIL & GAS DIVISION

DEPT. OF MINES #3

Well No. HAUGHT-LAMBERT

Permit No. 47-085-7141P

COMPANY PERKINS OIL & GAS INC ADDRESS RT#2, PENNSBORO, WV 26415

FARM WESTVACO DISTRICT MURPHY COUNTY RITCHIE

Filling Material Used

Liner			Location	Amount	Packer	Location		
PLUGS USED AND DEPTH PLACED			BRIDGES			CASING AND TUBING		
CEMENT-THICKNESS	WOOD-SIZE	LEAD	CONSTRUCTION-LOCATION			RECOVERED	SIZE	LOST

Drillers' Names DARYL PERKINS

Remarks: TRYING TO RIP 2" TUBING WHICH IS SET ON A PACKER IN THE 7"CSG. CREW LOST A SET OF TOOLS IN WELL YESTERDAY AND ARE NOW TRYING TO RIP TUBING WITH ANOTHER RIPPER. SO FAR, NO LUCK .

3 OCT 1984 I hereby certify I visited the above well on this date.  
DATE

*Glen P. Robinson*  
GLEN P. ROBINSON

DISTRICT WELL INSPECTOR 12/22/2023



RECEIVED

STATE OF WEST VIRGINIA  
DEPARTMENT OF MINES  
OIL AND GAS WELLS DIVISION

INSPECTOR'S WELL REPORT

67-082-71419

Permit No. \_\_\_\_\_ Oil or Gas Well \_\_\_\_\_  
(KIND)

Company _____	CASING AND TUBING	USED IN DRILLING	LEFT IN WELL	PACKERS
Address _____	Size			
Farm _____	16			Kind of Packer _____
Well No. _____	13			
District _____ County _____	10			Size of _____
Drilling commenced _____	8 1/4			
Drilling completed _____ Total depth _____	6 5/8			Depth set _____
Date shot _____ Depth of shot _____	5 3/16			
Initial open flow _____ /10ths Water in _____ Inch	3			Perf. top _____
Open flow after tubing _____ /10ths Merc. in _____ Inch	2			Perf. bottom _____
Volume _____ Cu. Ft.	Liners Used			Perf. top _____
Rock pressure _____ lbs. _____ hrs.				Perf. bottom _____

CASING CEMENTED \_\_\_\_\_ SIZE \_\_\_\_\_ No. FT. \_\_\_\_\_ Date \_\_\_\_\_

NAME OF SERVICE COMPANY \_\_\_\_\_

COAL WAS ENCOUNTERED AT \_\_\_\_\_ FEET \_\_\_\_\_ INCHES

\_\_\_\_\_ FEET \_\_\_\_\_ INCHES \_\_\_\_\_ FEET \_\_\_\_\_ INCHES

\_\_\_\_\_ FEET \_\_\_\_\_ INCHES \_\_\_\_\_ FEET \_\_\_\_\_ INCHES

Drillers' Names \_\_\_\_\_

Remarks:

*[Handwritten Signature]*

DATE

12/22/2023  
DISTRICT WELL INSPECTOR







STATE OF WEST VIRGINIA  
DEPARTMENT OF MINES  
OIL AND GAS WELLS DIVISION

INSPECTOR'S WELL REPORT

Permit No. 47-085-7141P

Oil or Gas Well H/L #3  
(KIND)

Company <u>PERKINS OIL &amp; GAS INC</u>	CASING AND TUBING	USED IN DRILLING	LEFT IN WELL	PACKERS
	Address _____	Size		
Farm _____	16			
Well No. _____	13			Size of _____
District _____ County _____	10			
Drilling commenced _____	8 1/4			Depth set _____
Drilling completed _____ Total depth _____	6 5/8			
Date shot _____ Depth of shot _____	5 3/16			Perf. top _____
Initial open flow _____ /10ths Water in _____ Inch	3			Perf. bottom _____
Open flow after tubing _____ /10ths Merc. in _____ Inch	2			Perf. top _____
Volume _____ Cu. Ft.	Liners Used			Perf. bottom _____
Rock pressure _____ lbs. _____ hrs.	CASING CEMENTED _____ SIZE _____ No. FT. _____ Date _____			
Oil _____ bbls., 1st 24 hrs.	NAME OF SERVICE COMPANY _____			
Fresh water _____ feet _____ feet	COAL WAS ENCOUNTERED AT _____ FEET _____ INCHES			
Salt water _____ feet _____ feet	_____ FEET _____ INCHES _____ FEET _____ INCHES			
	_____ FEET _____ INCHES _____ FEET _____ INCHES			

Drillers' Names \_\_\_\_\_

Remarks: \_\_\_\_\_

*[Handwritten signature]*



**STATE OF WEST VIRGINIA  
DEPARTMENT OF MINES  
OIL AND GAS WELLS DIVISION  
INSPECTOR'S PLUGGING REPORT**

Permit No. 47-085-7141P

Well No. H/L #3

COMPANY PERKINS OIL & GAS INC ADDRESS RT#2, PENNSBORO, WV 26415

FARM WESTVACO DISTRICT MURPHY COUNTY RITCHIE

Filling Material Used GEL(BENTONITE) & CEMENT(CLASS A)

Liner		Location	Amount	Packer	Location		
PLUGS USED AND DEPTH PLACED			BRIDGES		CASING AND TUBING		
CEMENT-THICKNESS	WOOD-SIZE	LEAD	CONSTRUCTION-LOCATION		RECOVERED	SIZE	LOST
GAL	136'	5BBL	1736'-1600'				
CEMENT	201'	35SX	1600'-1399'				
GEL	699'	26BBL	1399'-700'		700'	7"	862'

**RECEIVED**  
OCT 16 1984  
OIL & GAS DIVISION  
DEPT. OF MINES

Drillers' Names DARYL PERKINS

Remarks: RIPPED 7" @ 700' AND PULLED CSG.

10/11/84 I hereby certify I visited the above well on this date.  
DATE

*Glenn P. Robinson*  
GLEN P. ROBINSON



STATE OF WEST VIRGINIA  
DEPARTMENT OF MINES  
OIL AND GAS WELLS DIVISION

INSPECTOR'S WELL REPORT

Permit No. \_\_\_\_\_ Oil or Gas Well \_\_\_\_\_  
(KIND)

Company _____ Address _____ Farm _____ Well No. _____ District _____ County _____ Drilling commenced _____ Drilling completed _____ Total depth _____ Date shot _____ Depth of shot _____ Initial open flow _____ /10ths Water in _____ Inch Open flow after tubing _____ /10ths Merc. in _____ Inch Volume _____ Cu. Ft. Rock pressure _____ lbs. _____ hrs. Oil _____ bbls., 1st 24 hrs. Fresh water _____ feet _____ feet Salt water _____ feet _____ feet	CASING AND TUBING	USED IN DRILLING	LEFT IN WELL	PACKERS
	Size			Kind of Packer _____
	16			
	13			
	10			Size of _____
	8 1/4			
	6 3/4			Depth set _____
	5 3/16			
	3			Perf. top _____
	2			Perf. bottom _____
	Liners Used			Perf. top _____ Perf. bottom _____

CASING CEMENTED \_\_\_\_\_ SIZE \_\_\_\_\_ No. FT. \_\_\_\_\_ Date \_\_\_\_\_

NAME OF SERVICE COMPANY \_\_\_\_\_

COAL WAS ENCOUNTERED AT \_\_\_\_\_ FEET \_\_\_\_\_ INCHES

\_\_\_\_\_ FEET \_\_\_\_\_ INCHES \_\_\_\_\_ FEET \_\_\_\_\_ INCHES

\_\_\_\_\_ FEET \_\_\_\_\_ INCHES \_\_\_\_\_ FEET \_\_\_\_\_ INCHES

Drillers' Names \_\_\_\_\_

Remarks:

*[Handwritten Signature]*

DATE

12/22/2023  
DISTRICT WELL INSPECTOR



Form 26  
2/16/82

STATE OF WEST VIRGINIA  
DEPARTMENT OF MINES  
OIL AND GAS WELLS DIVISION  
INSPECTOR'S PLUGGING REPORT

Permit No. 47-085-7141P

Well No. H/L #3

COMPANY PERKINS OIL & GAS INC ADDRESS RT#2, PENNSBORO, WV 26415

FARM WESTVACOM DISTRICT MURPHY COUNTY RITCHIE

Filling Material Used GEL (BENTONITE) & CEMENT (CLASS A)

Liner		Location		Amount	Packer	Location		
PLUGS USED AND DEPTH PLACED			BRIDGES		CASING AND TUBING			
CEMENT-THICKNESS	WOOD-SIZE	LEAD	CONSTRUCTION-LOCATION		RECOVERED	SIZE	LOST	
*GEL	136'	5BBL	1736'-1600'					
*CEMENT	201'	35SX	1600'-1399'					
*GEL	699'	26BBL	1399'-700'		700'	7"	862'	
CEMENT	95'	30SX	700'-605'					
GEL	355'	23BBL	605'-250'					
CEMENT	95'	30SX	250'-155'					
GEL	105'	7BBL	155'-50'					
CEMENT	50'	45SX	50'-SURFACE					

RECEIVED  
OCT 16 1984

Drillers' Names DARYL PERKINS

OIL & GAS DIVISION  
DEPT. OF MINES

Remarks: SET MONUMENT IN TOP CEMENT PLUG.

10/12/84 I hereby certify I visited the above well on this date.  
DATE

*Allen P. Robinson*  
ALLEN P. ROBINSON

DISTRICT WELL INSPECTOR  
12/22/2023



STATE OF WEST VIRGINIA  
DEPARTMENT OF MINES  
OIL AND GAS WELLS DIVISION

INSPECTOR'S WELL REPORT

Permit No. \_\_\_\_\_ Oil or Gas Well \_\_\_\_\_  
(KIND)

Company _____ Address _____ Farm _____ Well No. _____ District _____ County _____ Drilling commenced _____ Drilling completed _____ Total depth _____ Date shot _____ Depth of shot _____ Initial open flow _____ /10ths Water in _____ Inch Open flow after tubing _____ /10ths Merc. in _____ Inch Volume _____ Cu. Ft. Rock pressure _____ lbs. _____ hrs. Oil _____ bbls., 1st 24 hrs. Fresh water _____ feet _____ feet Salt water _____ feet _____ feet	CASING AND TUBING	USED IN DRILLING	LEFT IN WELL	PACKERS
	Size			Kind of Packer _____
	16			
	13			
	10			Size of _____
	8 1/4			
	6 3/8			Depth set _____
	5 3/16			
	3			Perf. top _____
	2			Perf. bottom _____
	Liners Used			Perf. top _____
				Perf. bottom _____
	CASING CEMENTED _____ SIZE _____ No. FT. _____ Date _____			
	NAME OF SERVICE COMPANY _____			
	COAL WAS ENCOUNTERED AT _____ FEET _____ INCHES			
	_____ FEET _____ INCHES _____ FEET _____ INCHES			
	_____ FEET _____ INCHES _____ FEET _____ INCHES			

Drillers' Names \_\_\_\_\_

Remarks: \_\_\_\_\_

12/22/2023





1) Date: August 31 19 84  
2) Operator's Well No. Haight-Lambert 3  
3) API Well No. 47-088-7141-P  
State County Permit

STATE OF WEST VIRGINIA  
OFFICE OF OIL AND GAS, DEPARTMENT OF MINES  
NOTICE OF APPLICATION TO PLUG AND ABANDON A WELL

4) SURFACE OWNER(S) OF RECORD TO BE SERVED

5 (i) COAL OPERATOR

(i) Name Westvaco  
Address #2 Ferguson Drive  
Parkersburg, WV 26101  
(ii) Name \_\_\_\_\_  
Address \_\_\_\_\_  
(iii) Name \_\_\_\_\_  
Address \_\_\_\_\_

Address \_\_\_\_\_  
5 (ii) COAL OWNER(S) WITH DECLARATION ON RECORD:  
Name \_\_\_\_\_  
Address \_\_\_\_\_  
Name \_\_\_\_\_  
Address \_\_\_\_\_  
5 (iii) COAL LESSEE WITH DECLARATION ON RECORD:  
Name \_\_\_\_\_  
Address \_\_\_\_\_

TO THE PERSON(S) NAMED ABOVE: You should have received this Form and the following documents:

- (1) The Application to Plug and Abandon a Well on Form IV-4(B), which sets out the parties involved in the work, and describes the well and its location and the plugging work order; and
- (2) The plat (surveyor's map) showing the well location on Form IV-6.

THE REASON YOU RECEIVED THESE DOCUMENTS IS THAT YOU HAVE RIGHTS REGARDING THE APPLICATION WHICH ARE SUMMARIZED IN THE "INSTRUCTIONS" ON THE REVERSE SIDE OF THE COPY OF THE APPLICATION (FORM IV-4(B)) DESIGNATED FOR YOU. HOWEVER, YOU ARE NOT REQUIRED TO TAKE ANY ACTION AT ALL.

Take notice that under Chapter 22 of the West Virginia Code, the undersigned well operator proposes to file or has filed this Notice and Application and accompanying documents for a Permit to plug and abandon a well with the Administrator of the Office of Oil and Gas, West Virginia Department of Mines, with respect to the well at the location described on the attached Application and depicted on the attached Form IV-6. Copies of this Notice, the Application, and the plat have been mailed by registered or certified mail or delivered by hand to the person(s) named above (or by publication in certain circumstances) on or before the day of mailing or delivery to the Administrator.

The truth of the information on the Notice and Application is verified and sworn to and the Notice is signed on behalf of the Well Operator in my County and State by

WELL OPERATOR Perkins Oil & Gas Inc  
By Daryl L Perkins  
Its Vice President  
Address Rt 2  
Pennsboro WV 26415  
Telephone 659-2136

Daryl L Perkins  
this 5th day of Sept, 1984.  
My commission expires July 2, 1990.

Curtis A. Luman  
Notary Public, Ritchie County,  
State of West Virginia



I N S T R U C T I O N S T O A P P L I C A N T

CONCERNING THE LINE ITEMS:

- 1) Date of Notice.
- 2) Your well name and number.
- 3) To be filled out by the Office of Oil & Gas.
- 4) & 5) Use separate sheet if necessary.
- 4) Surface owner(s) of record to be served with Notice and Application. However, see also Code § 22-4-1m(b) if "more than three tenants in common or other co-owners of interest described in subsection (a) of this section hold interests in such lands".
- 5(i) "Coal Operator" means any person, firm, partnership, partnership association or corporation that proposes to or does operate a coal mine.
- 5(ii, iii) See Code § 22-4-20.

CONCERNING THE REQUIRED COPIES FOR FILING AND SERVICE:

Filing. Code § 22-4-1k and Regulation 7.02 provide that the original and two copies of the Application must be filed with the Administrator, accompanied by (i) an original and four copies of the Notice, (ii) an original and four copies of a plat in the form prescribed by Regulation 11, and (iii) a bond in one of the forms prescribed by Regulation 12, or in lieu thereof the other security allowed by Code § 22-4-9.

Service. In addition, service must be made on the surface owner(s) and the person(s) with an interest in the coal. See Code §§ 22-4-1m and 22-4-9.



**RECEIVED**  
NOV 13 1984  
OIL & GAS DIVISION  
DEPT. OF MINES

AFFIDAVIT OF PLUGGING AND FILLING WELL

AFFIDAVIT SHOULD BE MADE IN TRIPLICATE, one copy mailed to the Department, one copy to be retained by the Well Operator and the third copy (and extra copies if required) should be mailed to each coal operator at their respective addresses.

Coal Operator or Owner \_\_\_\_\_  
Address \_\_\_\_\_  
Coal Operator or Owner \_\_\_\_\_  
Address \_\_\_\_\_  
**Westvaco**  
Lease or Property Owner  
**#2 Ferguson Dr, Parkersburg WV**  
Address

**Perkins Oil & Gas Inc**  
Name of Well Operator  
**Rt 2, Pennsboro WV 26415**  
Complete Address  
**November 10** 19 **84**  
WELL AND LOCATION  
**Murphy** District  
**Ritchie** County  
WELL NO. **3**  
**Haight-Lambert** Farm  
**Glen Robinson**

STATE INSPECTOR SUPERVISING PLUGGING \_\_\_\_\_

AFFIDAVIT

STATE OF WEST VIRGINIA,  
County of **Ritchie**

ss:

**Kenneth Dotson** and **Lyle P. Farley**

being first duly sworn according to law depose and say that they are experienced in the work of plugging and filling oil and gas wells and were employed by **Perkins Oil & Gas Inc**, well operator, and participated in the work of plugging and filling the above well, that said work was commenced on the **25th** day of **September**, 19 **84**, and that the well was plugged and filled in the following manner:

Sand or Zone Record Formation	Filling Material	Plugs Used Size & Kind	Casing	
			CSG PULLED	CSG LEFT IN
1736 - 1600	Gel	6 5/8	700	862
1600 - 1421	Cement			
1421 - 700	Gel			
700 - 635	Cement			
635 - 250	Gel			
250 - 205	Cement			
205 - 65	Gel			
65 - 50	Clay, Brush, Rock Bridge			
50 - surface	Cement			
Coal Seams		Description of Monument		
(Name)		1 joint 6 5/8" casing		
(Name)		extending 30" above		
(Name)		surface		
(Name)				

and that the work of plugging and filling said well was completed on the **11th** day of **October**, 19 **84**.

And further deponents saith not.

Sworn to and subscribed before me this **10th** day of **November**, 19 **84**.

*Kenneth Dotson*  
*Lyle P. Farley* 12/22/2023  
*Curtis A. Lewis*  
Notary Public

My commission expires: **July 2, 1990**

Permit No. **47-085-7141P**

RT 7141-P



DEPT. OF MINES  
NOV 13 1984

Section 011 - Gas Loc  
At 2. Records on 20115  
November 10

W. P. Parry  
Supt.

3

W. P. Parry  
Supt.

Section 011 - Gas Loc  
Supt. W. P. Parry

6 1/8" 700 lbs

Oil	1000
Cement	1000
Oil	700
Cement	600
Oil	500
Cement	500
Oil	500
Oil, brush, food trays	50
Cement	50

1 joint 4 1/8" casing  
extending 30' above  
surface

12/22/2023

Total

Nov 2, 1980

17-086-1114





RECEIVED  
JUN 13 1985

State of West Virginia  
Department of Mines  
Oil and Gas Division  
Charleston 25305

OIL & GAS DIVISION  
DEPT. OF MINES

FINAL INSPECTION REPORT  
INSPECTORS COMPLIANCE REPORT

COMPANY PERKINS OIL & GAS INC  
RT#2  
PENNSBORO, WV 26415

PERMIT NO 47-085-7141P  
FARM & WELL NO WESTVACO/HAUGHT-LAMBERT#3  
DIST. & COUNTY MURPHY/RITCHIE

RULE	DESCRIPTION	IN COMPLIANCE	
		Yes	No
23.06	Notification Prior to Starting Work	<u>X</u>	<u>      </u>
16.01	Required Permits at Wellsite	<u>X</u>	<u>      </u>
17.02	Method of Plugging	<u>X</u>	<u>      </u>
18.01	Materials used in Plugging	<u>X</u>	<u>      </u>
23.02	Maintained Access Roads	<u>X</u>	<u>      </u>
25.01	Necessary Equipment to Prevent Waste	<u>X</u>	<u>      </u>
23.04	Reclaimed Drilling Pits	<u>X</u>	<u>      </u>
23.05	No Surface or Underground Pollution	<u>X</u>	<u>      </u>
17.06	Statutory Affidavit	<u>X</u>	<u>      </u>
7.06	Parties Responsible	<u>X</u>	<u>      </u>
7.05	Identification Markings	<u>X</u>	<u>      </u>

I HAVE INSPECTED THE ABOVE CAPTIONED WELL AND RECOMMEND THAT IT BE RELEASED:

SIGNED *John F. Robinson*  
JOHN F. ROBINSON

DATE 6 JUNE 1985

Your Affidavit of Plugging was received and reclamation requirements approved.  
The well designated by the above permit number has been released under your bond.

*T. H. ...*  
Administrator-Oil & Gas Division

June 14, 1985

DATE

12/22/2023



IV-20  
Reverse  
1-84

12/22/2023

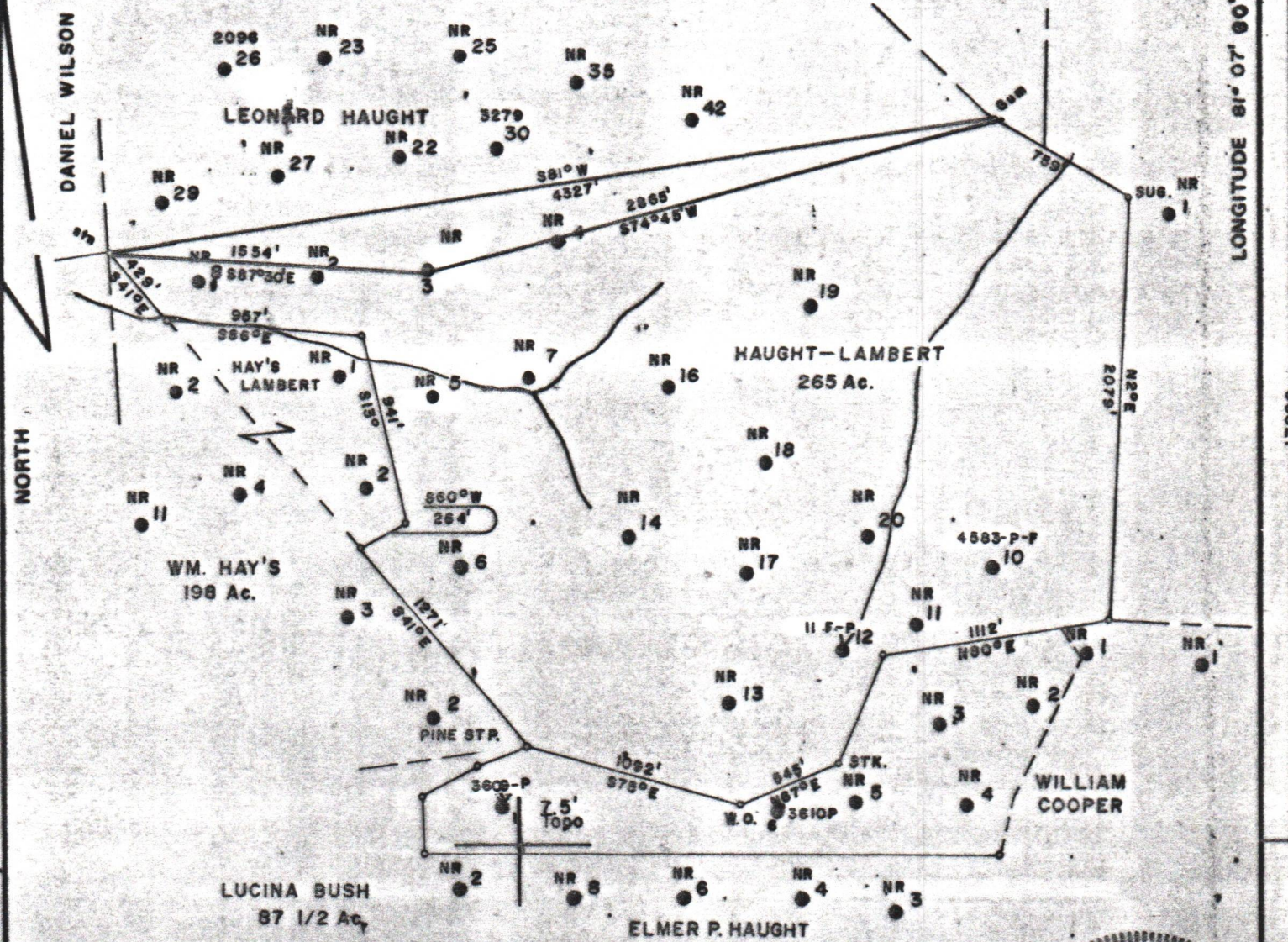


MU 9/26/84

9200'


LATITUDE 39° 05' 00"

LONGITUDE 81° 07' 00"



FILE NO. 352  
 MAP 13 SQS 528 W29  
 SCALE 1" = 800'  
 MINIMUM DEGREE OF ACCURACY 1 in 200  
 PROVEN SOURCE OF ELEVATION PENNZOIL CO. RECORDS

I THE UNDERSIGNED, HEREBY CERTIFY THAT THIS PLAT IS CORRECT TO THE BEST OF MY KNOWLEDGE AND BELIEF AND SHOWS ALL THE INFORMATION REQUIRED BY LAW AND THE REGULATIONS ISSUED AND PRESCRIBED BY THE DEPARTMENT OF MINES.  
 (SIGNED) Curtis A. Lucas  
 CURTIS A. LUCAS LLS 275.



(+) DENOTES LOCATION OF WELL ON UNITED STATES TOPOGRAPHIC MAPS  
 FORM IV-6 (8-78)



DATE SEPT. 1, 1984  
 FARM HAUGHT-LAMBERT NO. 3  
 API WELL NO. 47-085-7141-P  
 STATE COUNTY PERMIT

STATE OF WEST VIRGINIA  
 DEPARTMENT OF MINES  
 OIL AND GAS DIVISION

WELL TYPE: OIL  GAS  LIQUID INJECTION  WASTE DISPOSAL   
 (IF "GAS,") PRODUCTION  STORAGE  DEEP  SHALLOW   
 LOCATION: ELEVATION 926 WATER SHED DUTCHMAN RUN  
 DISTRICT MURPHY COUNTY RITCHIE  
 QUADRANGLE MACFARLAN  
 SURFACE OWNER WESTVACO ACREAGE 295  
 OIL & GAS ROYALTY OWNER RALPH M. GIBSON AGT. LEASE ACREAGE 295 12/22/2023  
 LEASE NO. 57624  
 PROPOSED WORK: DRILL  CONVERT  DRILL DEEPER  REDRILL  FRACTURE OR STIMULATE  PLUG OFF OLD FORMATION  PERFORATE NEW FORMATION  OTHER PHYSICAL CHANGE IN WELL (SPECIFY) \_\_\_\_\_  
 PLUG AND ABANDON  CLEAN OUT AND REPLUG   
 TARGET FORMATION SALT SAND ESTIMATED DEPTH 1736'  
 WELL OPERATOR PERKINS OIL & GAS INC DESIGNATED AGENT DERYL L. PERKINS  
 ADDRESS RT 2 ADDRESS RT 2  
PENNSBORO WV 26415 PENNSBORO WV 26415