

RECEIVED  
SEP 1 1 1984



1) Date: August 31, 19 84  
2) Operator's Well No. Haught-Lambert 6  
3) API Well No. 47 - 085 - 7143-P  
State County Permit

OIL & GAS DIVISION  
STATE OF WEST VIRGINIA  
DEPT. OF MINES  
OFFICE OF OIL AND GAS, DEPARTMENT OF MINES

APPLICATION FOR A PERMIT TO PLUG AND ABANDON A WELL

- 4) WELL TYPE: A Oil X / Gas \_\_\_\_\_ / Liquid injection \_\_\_\_\_ / Waste disposal \_\_\_\_\_  
 B (If "Gas", Production \_\_\_\_\_ / Underground storage \_\_\_\_\_ / Deep \_\_\_\_\_ Shallow \_\_\_\_\_)
- 5) LOCATION: Elevation: 1049 Watershed: Dutchman Run LKH9H  
 District: Murphy County: Ritchie Quadrangle: Macfarlan
- 6) WELL OPERATOR Perkins Oil & Gas Inc 7) DESIGNATED AGENT Deryl L Perkins  
 Address Rt 2 Address Rt 2  
Pennsboro Wv 26415 Pennsboro WV 26415
- 8) OIL & GAS INSPECTOR TO BE NOTIFIED 9) PLUGGING CONTRACTOR  
 Name Sam Hersman Name \_\_\_\_\_  
 Address Smithville WV Address \_\_\_\_\_

10) WORK ORDER: The work order for the manner of plugging this well is as follows:

Gel 1874 - 1775  
 Cement 1775 - 1635  
 Rip 6 5/8" app. 700' and pull  
 Gel 1635 - 700  
 Cement 700 - 635  
 Gel 635 - 250  
 Cement 250 - 205  
 Gel 205 - 50  
 Cement 50 - surface

Erect Monument

OFFICE USE ONLY

PLUGGING PERMIT

Permit number 47-085-7143-P Date September 28, 19 84

This permit covering the well operator and well location shown below is evidence of permission granted to plug in accordance with the pertinent legal requirements subject to the conditions contained herein and on the reverse hereof. **Notification must be given to the District Oil and Gas Inspector 24 hours before actual permitted work has commenced.**

The permitted work is as described in the Notice and Application, plat, subject to any modifications and conditions on the reverse hereof.

Permit expires September 28, 1986 unless plugging is commenced prior to that date and prosecuted with due diligence.

Bond: <u>113</u> <b>BLANKET</b>	Agent: <u>lp</u>	Plat: <u>MH</u>	Casing: <u>MU</u>	Fee: <u>NR</u>
------------------------------------	------------------	-----------------	-------------------	----------------

Margaret J. Hasse  
Administrator, Office of Oil and Gas

NOTE: Keep one copy of this permit posted at the plugging location.

File

See the reverse side of the APPLICANT'S COPY for instructions to the well operator.

12/22/2023



OFFICE USE ONLY

PERMIT MODIFICATIONS AND CONDITIONS (IF ANY) TO THE PROPOSED PLUGGING

DEPT. OF MINES  
APPLICATION FOR A PERMIT TO PLUG AND ABANDON A WELL

WELL TYPE & Oil:  Gas,  Oil,  Steam  
 LOCATION: Division: 1019 District: Murphy  
 WELL OPERATOR: Perkins Oil & Gas Inc  
 Address: Rt 2  
Pennsboro Wv 26112  
 OIL & GAS INSPECTOR TO BE NOTIFIED:  
 Name: Sam Herraman  
 Address: Shelbille Wv  
 PLUGGING CONTRACTOR:  
 Name: \_\_\_\_\_  
 Address: \_\_\_\_\_  
 DESIGN/AGENT:  
 Name: Deryl J Perkins  
 Address: Rt 2  
Pennsboro Wv 26112  
 COUNTY: Putnam  
 UNDERGROUND WORK:  Yes,  No  
 UNDERGROUND WORKER: Duteman Evans  
 UNDERGROUND WORKER ADDRESS: Rt 2  
Pennsboro Wv 26112  
 WASTE DISPOSAL:  Yes,  No

WORK ORDER: The work order for the nature of plugging the well is as follows:

Gel 187# - 1775  
 Cement 1775 - 1635  
 Rip 6 5/8" spp. 700' and pull  
 Gel 1635 - 700  
 Cement 700 - 635  
 Gel 635 - 550  
 Cement 550 - 505

OFFICE USE ONLY

This part of Form IV-4(b) is to record the dates of certain occurrences and any follow-up inspections.

	Date	Event	Date(s)
Application received			
Plugging started			
Plugging completed			
Well Record received			

OTHER INSPECTIONS

Reason: \_\_\_\_\_

Reason: \_\_\_\_\_

Board: MS  
 Agent: MS  
 Chief: MS  
 Ins: MS



THIS AGREEMENT made, entered into and effective this 9 day  
of August, 1984, by and between PENNZOIL COMPANY (P. O. Box 1588,  
Parkersburg, West Virginia 26102), hereinafter referred to as "Pennzoil",  
and Perkins Oil and Gas, Inc., hereinafter referred to as  
"Contractor".

WITNESSETH:

THAT WHEREAS, Contractor desires to purchase from Pennzoil 19  
oil and/or gas wells, hereinafter referred to as "Subject Wells", together  
with all appurtenant equipment and material therein and thereto, and being  
more particularly identified on EXHIBIT "A", attached hereto and made a part  
hereof.

WHEREAS, it is mutually understood and agreed by the undersigned parties  
that Contractor's sole purpose under this Agreement is to plug and abandon  
Subject Wells and to reclaim the surface surrounding same within one (1) year  
from the date first written above.

NOW, THEREFORE, for and in consideration of the sum of One Dollar (\$1.00)  
and other good and valuable considerations, the receipt and sufficiency of  
which are hereby acknowledged by the parties hereto and subject to the terms,  
reservations and conditions as contained herein, Pennzoil does hereby  
transfer, bargain, grant and assign unto Contractor the Subject Wells together  
with all appurtenant equipment and material therein and thereto, excepting and  
reserving unto Pennzoil, all leasehold rights and interests Pennzoil may have  
in and to the oil and gas underlying said lease(s) on which Subject Wells are  
situated. In addition, Pennzoil does hereby reserve the following equipment  
and/or material located upon said lease(s) pipelines

---

Pennzoil shall approve all plugging permit applications for Subject Wells,  
prior to Contractor filing a plugging permit application with the Office of  
Oil and Gas, West Virginia Department of Mines. Accordingly, prior to  
Contractor filing any plugging permit application with said state agency,  
Contractor will provide Pennzoil with a copy of proposed plugging permit  
application. Thereafter, Pennzoil shall have fifteen (15) days from receipt  
of the proposed plugging permit application within which to approve same with

12/22/2023

**RECEIVED**

SEP 11 1984

OIL & GAS DIVISION  
DEPT. OF MINES

said approval not to be unreasonably withheld. In addition, it is hereby agreed by the parties hereto that prior to Contractor's commencement of operations of any kind hereunder, but no later than sixty (60) days from the date hereof, Contractor will furnish Pennzoil, at the above address, with written evidence that a bond in the statutory amount in compliance with all applicable and governing laws has been posted with the Office of Oil and Gas, West Virginia Department of Mines. It is further agreed that Contractor shall take all necessary steps to insure that any such bond which Pennzoil may have posted which covers, or which the Administrator of the Office of Oil and Gas, West Virginia Department of Mines, may interpret to cover, Subject Wells will be released.

Pennzoil hereby grants unto Contractor, insofar as it may do so under the lease(s) under which Subject Wells were drilled, the right of ingress, egress and regress and to use so ~~MUCH~~ of the surface of the premises on which Subject Wells are situated as may be required for the plugging and abandonment of Subject Wells and the reclamation of the surface surrounding said wells.

Upon completion of plugging operations for Subject Wells, Contractor agrees to remove all material, equipment, scrap and refuse from the premises on which Subject Wells are situated together with performing all reclamation work thereto, including but not limited to regrading road(s) and location(s) along with seeding and mulching of disturbed site(s). Should Contractor elect to sell salvable material and equipment from Subject Wells and have a bona fide purchase offer from third party, Contractor shall notify Pennzoil of same and thereafter Pennzoil shall have the exclusive option for a period of ten (10) days to purchase said salvable material and equipment at said price offered by such third party.

Should Contractor fail to properly plug and abandon Subject Wells and complete all legally required reclamation work thereto within one (1) year from the date hereof, this Agreement will terminate and Contractor shall be deemed to be in default as to Subject Wells not plugged and abandoned and/or where reclamation work thereto has not been completed within said one (1) year period. It is mutually understood by the parties hereto that as to Subject Wells and attendant reclamation wherein Contractor is in default, Contractor

12/22/2023



EXHIBIT "A"

Attached to and made a part of that certain Agreement dated August 9, 1984  
 by and between Pennzoil Company and Perkins Oil and Gas, Inc.

<u>Pennzoil Lease No.</u>	<u>Farm Name</u>	<u>Well No.</u>	<u>API No.</u>	<u>District</u>	<u>County</u>
57367-50	G. W. Elliott	1		Sheridan	Calhoun
57171-50	Pell-Monroe	2		Burning Springs	Wirt
66748-50				Sheridan	Calhoun
57169-50	P. Pepper	4	47-105-0802	Burning Springs	Wirt
57235-50	J. C. Hays	5	47-085-4091	Murphy	Ritchie
		3			
57624-50	Caroline Haught	2	47-085-4088	Murphy	Ritchie
		4		"	"
57624-50	Haught-Lambert	3	47-085-4089	Murphy	Ritchie
		5		"	"
		6		"	"
		7		"	"
53756-50	Henry Grogg	2	47-013-2790	Sheridan	Calhoun
		4	47-013-2792	"	"
		5	47-013-2793	"	"
41419-50	Wm. Dawson	2		Burning Springs	Wirt
		4	47-105-0790	"	"
41389-50	N. W. Haught	1		Burning Springs	Wirt
		7			
81142-50	Chas. Lieving	3	47-085-4074	Murphy	Ritchie

12/22/2023



agrees to pay Pennzoil, within thirty (30) days of Contractor's receipt of a written request, the sum of Five Thousand Dollars (\$5,000.00) per well for said well(s) to which Contractor is in default, with said sum constituting compensatory damages to Pennzoil for Contractor's failure to perform hereunder.

The undersigned parties agree to execute the Master Service Agreement, attached hereto and made a part hereof as EXHIBIT "B", prior to Contractor's commencement of operations hereunder and to the extent those terms and conditions contained in this Agreement conflict with the terms and conditions of the Master Service Agreement, the terms and conditions of this Agreement will control and prevail.

Contractor agrees to indemnify, hold harmless and defend Pennzoil, (Pennzoil being deemed to include itself, its employees, agents, representatives, officers and directors) from and against any and all lawsuits, liens, damages, injuries to persons (including death), claims or expenses resulting or arising from any of Contractor's activities or operations conducted pursuant to this Agreement, regardless of whether Contractor's conduct is deemed to be negligent or otherwise does or does not constitute due care under ~~the circumstances~~. Nothing herein shall be construed to create a partnership, a joint venture, an association, a trust, a mining partnership or other entity, nor to constitute either Pennzoil or Contractor the agent of the other.

As further consideration for execution of this Agreement by Pennzoil and for payment by Pennzoil as provided for in Contract Bid dated August 9,  
1984, Contractor agrees to provide Pennzoil with the following information relative to plugging and abandonment of Subject Wells:

- (a) Notification prior to commencement of actual plugging and abandonment operations.
- (b) Reports:
  - (1) Daily plugging progress by telephone.
  - (2) Copy of pipe tally for all pipe pulled.
  - (3) Copy of tubing tally for all cement plugs.

12/22/2023



- (4) Certified copy of plugging record filed with State of West Virginia, Department of Oil and Gas Commission.
- (5) Copy of ~~any notice~~ or report furnished at request or requirement of any governmental body or agency.
- (c) Notification, reports and all other information to be furnished Pennzoil under this Agreement shall be directed to the following named representative at address or telephone number indicated below:

Pennzoil Company  
P. O. Box 1588  
Parkersburg, West Virginia 26102  
Attention: Curt Lucas  
Office Telephone: (304) 422-6565

All operations conducted hereunder shall be in accordance with all applicable federal, state or local laws, orders or regulations.

Contractor agrees that any conveyance of this Agreement, either in whole or in part, without Pennzoil's prior written consent, shall be held to be null and void and of no force and effect.

All the terms and provisions hereof shall extend to and be binding upon and inure to the benefit of the successors, heirs, assigns and legal representatives of the respective parties hereto.

IN WITNESS WHEREOF, this Agreement is dated and becomes effective the date as first set out above and is properly executed by the parties hereto as evidenced by the signatures below.

PENNZOIL COMPANY

By James A. Lucas  
Attorney in Fact

Ray L. Paul (SEAL)

12/22/2023



STATE OF WEST VIRGINIA,

COUNTY OF WOOD, TO-WIT:

I, Curtis A Lucas, a Notary Public in and for the county and state aforesaid, do hereby certify that JAMES A. CREWS, who signed the foregoing and hereto annexed writing bearing date the 9th day of August, 1984, for PENNZOIL COMPANY, a corporation, has this day acknowledged the said writing to be the act and deed of said corporation.

My commission expires: July 2 1990

Given under my hand this 29th day of August, 1984.

Curtis A Lucas  
Notary Public

STATE OF W Va,

COUNTY OF Ritchie, TO-WIT:

I, Curtis A. Lucas, a Notary Public in and for the county and state aforesaid, do hereby certify that Deryl L. Perkins who name is signed to the writing above bearing date the 9th day of August, 1984, has this day acknowledged the same before me in my said county.

My commission expires: July 2, 1990

Given under my hand this 9th day of August, 1984.

Curtis A Lucas  
Notary Public

This instrument prepared for Pennzoil Company, P. O. Box 1588, Parkersburg, West Virginia 26102, by Michael G. Kirsch.

0119J/JMB

12/22/2023



Well No. *6 Haught-Lambert* Farm *465* Acres  
 Lease No. *Murphy* District *Ritefue* County *St. Va.* State  
 U.S. Day Contractor *South Penn Drilling Co* Contractor  
 Drilling Commenced *April 16, 1919* Drilling Completed *May 8, 1919*  
 N. *S. 77* E. *N. 30-1*

ROCK FORMATION	TOP	BOTTOM	STEEL LINE MEASUREMENT	REMARKS
<i>Wooden Conductor</i>		<i>16</i>		<i>South Penn Water for Drilling.</i>
<i>Gachel Rock</i>	<i>1124</i>	<i>1140</i>	<i>1127</i>	<i>South Penn Ga. for Drilling.</i>
<i>Slate and Shells</i>	<i>1140</i>	<i>1400</i>		
<i>Sand</i>	<i>1400</i>	<i>1490</i>		
<i>Slate &amp; Shells</i>	<i>1490</i>	<i>1680</i>		
<i>Gas Sand</i>	<i>1680</i>	<i>1750</i>	<i>1684</i>	
<i>Slate</i>	<i>1750</i>	<i>1797</i>		
<i>Salt Sand</i>	<i>1797</i>		<i>1797</i>	
<i>" " Oil</i>	<i>1852</i>	<i>1870</i>	<i>1857</i>	
<i>Total Depth</i>		<i>1874</i>	<i>1874</i>	

**RECEIVED**  
 SEP 1 1 1984  
 OIL & GAS DIVISION  
 DEPT. OF MINES

CASING RECORD AS TALLIED. NOT STEEL LINE MEASUREMENT

SIZE	PUT IN WELL		BULLED OUT		LEFT IN WELL		Shot Date <i>May 10, 1919.</i> Amount <i>80 gals.</i> Sand <i>Salt Sand.</i> Result <i>Good Shot.</i>  Packer Size <i>(None used)</i>  Depth Set
	FEET	IN.	FEET	IN.	FEET	IN.	
<i>10</i>	<i>326</i>		<i>326</i>				
<i>8 1/4</i>	<i>1133</i>		<i>1133</i>				
<i>6 5/8</i>	<i>1687</i>						

Production First 24 Hours *4* Bbls. Gas Test  
 Approved by *J. R. Brooks* Superintendent



*[Faint, illegible text, possibly bleed-through from the reverse side of the page]*

RECEIVED

DEPT. OF REVENUE  
STATE OF MISSISSIPPI

*[Faint, illegible text, possibly bleed-through from the reverse side of the page]*





STATE OF WEST VIRGINIA  
DEPARTMENT OF MINES  
OIL AND GAS WELLS DIVISION  
**INSPECTOR'S PLUGGING REPORT**

**RECEIVED**  
OCT 23 1984  
OIL & GAS DIVISION  
DEPT. OF MINES

Permit No. 47-085-7143P

Well No. H/L #6

COMPANY PERKINS OIL & GAS INC ADDRESS RT#2, PENNSBORO, WV 26415

FARM WESTVACO DISTRICT MURPHY COUNTY RITCHIE

Filling Material Used GEL (BENTONITE) & CEMENT (CLASS "A")

Liner		Location		Amount	Packer	Location		
PLUGS USED AND DEPTH PLACED			BRIDGES		CASING AND TUBING			
CEMENT-THICKNESS	WOOD-SIZE	LEAD	CONSTRUCTION-LOCATION		RECOVERED	SIZE	LOST	
GEL	99'	4BBL	1874'-1775'					
CEMENT	201'	35SX	1775'-1635'					
GEL	835'	31BBL	1635'-800'		800'	7"	887'	

Drillers' Names DARYL PERKINS

Remarks: **WILL PROBABLY SET THE NEXT TWO(2) CEMENT PLUGS TOMORROW IF IT DON'T RAIN!!!!!!!!!!!!**  
**!!!!!!!!"CEMENT ONLY GETS HARD WHEN IT IS DARK AND RAINY"!!!!!!!!**

18 OCTOBER 1984 I hereby certify I visited the above well on this date.  
DATE

*Glen F. Robinson*  
GLEN F. ROBINSON

DISTRICT WELL INSPECTOR  
**12/22/2023**





STATE OF WEST VIRGINIA  
DEPARTMENT OF MINES  
OIL AND GAS WELLS DIVISION

**RECEIVED**  
OCT 30 1984  
OIL & GAS DIVISION  
DEPT. OF MINES

**INSPECTOR'S PLUGGING REPORT**

OIL & GAS DIVISION

DEPT. OF MINES

Permit No. 47-085-7143P

Well No. H/L #6

COMPANY PERKINS OIL & GAS INC ADDRESS RT#2, PENNSBORO, WV 25415  
FARM WESTVACO DISTRICT MURPHY COUNTY RITCHIE

Filling Material Used GEL(BENTONITE) & CEMENT(CLASS "A")

Liner		Location		Amount	Packer	Location		
PLUGS USED AND DEPTH PLACED			BRIDGES		CASING AND TUBING			
CEMENT-THICKNESS	WOOD-SIZE	LEAD	CONSTRUCTION-LOCATION		RECOVERED	SIZE	LOST	
*GEL	99'	4BBL	1874'-1775'					
*CEMENT	201'	35SX	1775'-1635'					
*GEL	835'	31BBL	1635'-800'		800'	7"	887'	
CEMENT	95'	30SX	800'-705'					
GEL	455'	30BBL	705'-250'					
CEMENT	95'	30SX	250'-155'					
GEL	105'	7BBL	155'-50'					
CEMENT	50'	48SX	50'-SURFACE					

Drillers' Names DARYL PERKINS

Remarks: SET MONUMENT IN TOP CEMENT PLUG.; MOVING RIG TO GROGG LEASE IN CALHOUN COUNTY!

\*LISTED ON PREVIOUS DAILY REPORTS.

23 OCTOBER 1984 I hereby certify I visited the above well on this date.  
DATE

*Glen P. Robinson*  
GLEN P. ROBINSON

DISTRICT WELL INSPECTOR

12/22/2023

STATE OF WEST VIRGINIA  
DEPARTMENT OF MINES  
OIL AND GAS WELLS DIVISION

INSPECTOR'S WELL REPORT

Permit No. \_\_\_\_\_ Oil or Gas Well \_\_\_\_\_  
(KIND)

	CASING AND TUBING	USED IN DRILLING	LEFT IN WELL	PACKERS
Company _____	Size			
Address _____	16			Kind of Packer _____
Farm _____	13			
Well No. _____	10			Size of _____
District _____ County _____	8 1/4			
Drilling commenced _____	6 5/8			Depth set _____
Drilling completed _____ Total depth _____	5 3/16			
Date shot _____ Depth of shot _____	3			Perf. top _____
Initial open flow _____ /10ths Water in _____ Inch	2			Perf. bottom _____
Open flow after tubing _____ /10ths Merc. in _____ Inch	Liners Used			Perf. top _____
Volume _____ Cu. Ft.				Perf. bottom _____
Rock pressure _____ lbs. _____ hrs.	CASING CEMENTED _____	SIZE _____	No. FT. _____	Date _____
Oil _____ bbls., 1st 24 hrs.	NAME OF SERVICE COMPANY _____			
Fresh water _____ feet _____ feet	COAL WAS ENCOUNTERED AT _____ FEET _____ INCHES			
Salt water _____ feet _____ feet	_____ FEET _____ INCHES _____ FEET _____ INCHES			

Drillers' Names \_\_\_\_\_

Remarks:

*[Handwritten Signature]*

DATE

12/22/2023  
DISTRICT WELL INSPECTOR





1) Date: August 31 1984  
2) Operator's Well No. Haught-Lambert 6  
3) API Well No. 87-085-7143-P  
State County Permit

STATE OF WEST VIRGINIA  
OFFICE OF OIL AND GAS, DEPARTMENT OF MINES  
NOTICE OF APPLICATION TO PLUG AND ABANDON A WELL

4) SURFACE OWNER(S) OF RECORD TO BE SERVED

- (i) Name WESTVACO  
Address #2 Ferguson Drive  
Parkersburg WV 26101
- (ii) Name \_\_\_\_\_  
Address \_\_\_\_\_
- (iii) Name \_\_\_\_\_  
Address \_\_\_\_\_

5(i) COAL OPERATOR

Address \_\_\_\_\_

5(ii) COAL OWNER(S) WITH DECLARATION ON RECORD:

Name \_\_\_\_\_

Address \_\_\_\_\_

Name \_\_\_\_\_

Address \_\_\_\_\_

5(iii) COAL LESSEE WITH DECLARATION ON RECORD:

Name \_\_\_\_\_

Address \_\_\_\_\_

RECEIVED

SEP 1 1 1984

OIL & GAS DIVISION

DEPT. OF MINES

TO THE PERSON(S) NAMED ABOVE: You should have received this Form and the following documents:

- (1) The Application to Plug and Abandon a Well on Form IV-4(B), which sets out the parties involved in the work, and describes the well and its location and the plugging work order; and
- (2) The plat (surveyor's map) showing the well location on Form IV-6.

THE REASON YOU RECEIVED THESE DOCUMENTS IS THAT YOU HAVE RIGHTS REGARDING THE APPLICATION WHICH ARE SUMMARIZED IN THE "INSTRUCTIONS" ON THE REVERSE SIDE OF THE COPY OF THE APPLICATION (FORM IV-4 (B)) DESIGNATED FOR YOU. HOWEVER, YOU ARE NOT REQUIRED TO TAKE ANY ACTION AT ALL.

Take notice that under Chapter 22 of the West Virginia Code, the undersigned well operator proposes to file or has filed this Notice and Application and accompanying documents for a Permit to plug and abandon a well with the Administrator of the Office of Oil and Gas, West Virginia Department of Mines, with respect to the well at the location described on the attached Application and depicted on the attached Form IV-6. Copies of this Notice, the Application, and the plat have been mailed by registered or certified mail or delivered by hand to the person(s) named above (or by publication in certain circumstances) on or before the day of mailing or delivery to the Administrator.

The truth of the information on the Notice and Application is verified and sworn to and the Notice is signed on behalf of the Well Operator in my County and State by

Deryl L Perkins

this 5th day of Sept, 1984.  
My commission expires July 2, 1990.

Courtney Pearson  
Notary Public, Ritchie County,  
State of West Virginia

WELL

OPERATOR Perkins Oil & Gas Inc

By [Signature]  
Its Vice President

Address Rt 2  
Pennsboro WV 26415

Telephone 659-2136

I N S T R U C T I O N S T O A P P L I C A N T

CONCERNING THE LINE ITEMS:

- 1) Date of Notice.
- 2) Your well name and number.
- 3) To be filled out by the Office of Oil & Gas.
- 4) & 5) Use separate sheet if necessary.

WESTVA CO  
# Ferguson Drive  
Parkersburg WV 26101

4) Surface owner(s) of record to be served with Notice and Application. However, see also Code § 22-4-1m(b) if "more than three tenants in common or other co-owners of interest described in subsection (a) of this section hold interests in such lands".

5(i) "Coal Operator" means any person, firm, partnership, partnership association or corporation that proposes to or does operate a coal mine.

5(ii, iii) See Code § 22-4-20.

CONCERNING THE REQUIRED COPIES FOR FILING AND SERVICE:

Filing. Code § 22-4-1k and Regulation 7.02 provide that the original and two copies of the Application must be filed with the Administrator, accompanied by (i) an original and four copies of the Notice, (ii) an original and four copies of a plat in the form prescribed by Regulation 11, and (iii) a bond in one of the forms prescribed by Regulation 12, or in lieu thereof the other security allowed by Code § 22-4-9.

Service. In addition, service must be made on the surface owner(s) and the person(s) with an interest in the coal. See Code §§ 22-4-1m and 22-4-9.

Parkersburg Oil & Gas Inc

Vice President

Rt 2

Parkersburg WV 26101

689-5138

Daryl I Perkins

July 5

Richie  
West Virginia



**RECEIVED**  
NOV 13 1984  
OIL & GAS DIVISION  
DEPT. OF MINES

AFFIDAVIT OF PLUGGING AND FILLING WELL

AFFIDAVIT SHOULD BE MADE IN TRIPLICATE, one copy mailed to the Department, one copy to be retained by the Well Operator and the third copy (and extra copies if required) should be mailed to each coal operator at their respective addresses.

\_\_\_\_\_  
Coal Operator or Owner

\_\_\_\_\_  
Address

\_\_\_\_\_  
Coal Operator or Owner

\_\_\_\_\_  
Address

Westvaco  
Lease or Property Owner

#2 Ferguson Dr, Parkersburg, WV  
Address

Perkins Oil & Gas Inc  
Name of Well Operator

Rt 2, Pennsboro Wv 26415  
Complete Address

November 10 19 84

WELL AND LOCATION

Murphy District

Ritchie County

WELL NO. 6

Haught-Lambert Farm

STATE INSPECTOR SUPERVISING PLUGGING Glen Robinson

AFFIDAVIT

STATE OF WEST VIRGINIA,  
County of Ritchie

ss:

Kenneth Dotson and Lyle P. Farley

being first duly sworn according to law depose and say that they are experienced in the work of plugging and filling oil and gas wells and were employed by Perkins Oil & Gas Inc, well operator, and participated in the work of plugging and filling the above well, that said work was commenced on the 12th day of October, 19 84, and that the well was plugged and filled in the following manner:

Sand or Zone Record Formation	Filling Material	Plugs Used Size & Kind	Casing	
			CSG PULLED	CSG LEFT IN
1874 - 1775	Gel	5 3/16	500	0
1775 - 1596	Cement	6 5/8	800	887
1596 - 800	Gel			
800 - 735	Cement			
735 - 250	Gel			
250 - 205	Cement			
205 - 65	Gel			
65 - 50	Clay, Rock, Brush Bridge			
50 - surface	Cement			
Coal Seams				
(Name)		Description of Monument		
(Name)		1 joint 6 5/8" casing		
(Name)		extending 30" above		
(Name)		surface		

and that the work of plugging and filling said well was completed on the 18th day of October, 19 84.

And further deponents saith not.

Sworn to and subscribed before me this 10th day of November, 19 84.

Kenneth Dotson  
Lyle P. Farley 12/22/2023  
Curtis A. Lewis  
Notary Public

My commission expires:  
July 2, 1990

Permit No. 47-085-7143P

DEPT. OF MINES  
DIVISION OF MINING  
NOV 13 1937

Division of Mining  
Washington, D.C.

November 13  
1937

Handwritten name  
Alfred Robinson

Handwritten name  
W. Harrison Dr. Parkersburg, W.V.

Handwritten name  
Lena E. Taylor

Handwritten name  
Lyle T. Parley

Division of Mining  
November 13

3/16 500  
3/16 500 887

1875 - 1875	Oil
1875 - 1875	Cement
1875 - 1875	Oil
1875 - 1875	Cement
1875 - 1875	Oil
1875 - 1875	Cement
1875 - 1875	Oil
1875 - 1875	Cement
1875 - 1875	Oil
1875 - 1875	Cement
1875 - 1875	Oil
1875 - 1875	Cement
1875 - 1875	Oil
1875 - 1875	Cement
1875 - 1875	Oil
1875 - 1875	Cement

Handwritten text  
Chapman, Susan Elsie

Joint 1 1/2" casing  
extending 3" above  
surface

187

12/22/2023

81

November 13

17-082-7113

July 8, 1937





RECEIVED  
JUN 13 1985

OIL & GAS DIVISION  
DEPT. OF MINES

State of West Virginia  
Department of Mines  
Oil and Gas Division  
Charleston 25305  
FINAL INSPECTION REPORT  
INSPECTORS COMPLIANCE REPORT

COMPANY PERKINS OIL & GAS INC  
RT#2  
PENNSBORO, WV 26415

PERMIT NO 47-085-7143P  
FARM & WELL NO WESTVACO/HAUGHT-LAMBERT#6  
DIST. & COUNTY MURPHY/RITCHIE

RULE	DESCRIPTION	IN COMPLIANCE	
		Yes	No
23.06	Notification Prior to Starting Work	<u>X</u>	<u>      </u>
16.01	Required Permits at Wellsite	<u>X</u>	<u>      </u>
17.02	Method of Plugging	<u>X</u>	<u>      </u>
18.01	Materials used in Plugging	<u>X</u>	<u>      </u>
23.02	Maintained Access Roads	<u>X</u>	<u>      </u>
25.01	Necessary Equipment to Prevent Waste	<u>X</u>	<u>      </u>
23.04	Reclaimed Drilling Pits	<u>X</u>	<u>      </u>
23.05	No Surface or Underground Pollution	<u>X</u>	<u>      </u>
17.06	Statutory Affidavit	<u>X</u>	<u>      </u>
7.06	Parties Responsible	<u>X</u>	<u>      </u>
7.05	Identification Markings	<u>X</u>	<u>      </u>

I HAVE INSPECTED THE ABOVE CAPTIONED WELL AND RECOMMEND THAT IT BE RELEASED:

SIGNED *G. T. Robinson*  
G. T. ROBINSON

DATE 6 JUNE 1985

Your Affidavit of Plugging was received and reclamation requirements approved.  
The well designated by the above permit number has been released under your bond.

*T. L. ...*  
Administrator-Oil & Gas Division

June 14, 1985  
DATE

P 751 324 493

RECEIPT FOR CERTIFIED MAIL


NO INSURANCE COVERAGE PROVIDED  
NOT FOR INTERNATIONAL MAIL

(See Reverse)

★ U.S.G.P.O. 1983-403-517

Sent to EDITH R. Bush	
Street and No.	
P.O., State and ZIP Code MOCFARLAN W.V. 26148	
Postage	\$ 37
Certified Fee	75
Special Delivery Fee	
Restricted Delivery Fee	
Return Receipt Showing to whom and Date Delivered	60
Return receipt showing to whom, Date, and Address of Delivery	
TOTAL Postage and Fees	\$ 172
Postmark or Date	

PS Form 3800, Feb. 1982



P 751 324 492

RECEIPT FOR CERTIFIED MAIL


NO INSURANCE COVERAGE PROVIDED  
NOT FOR INTERNATIONAL MAIL

(See Reverse)

★ U.S.G.P.O. 1983-403-517

Sent to WESTVACO	
Street and No. # 2 Ferguson DR	
P.O., State and ZIP Code HARTERSBURG, W.V. 26101	
Postage	\$ 71
Certified Fee	75
Special Delivery Fee	
Restricted Delivery Fee	
Return Receipt Showing to whom and Date Delivered	60
Return receipt showing to whom, Date, and Address of Delivery	
TOTAL Postage and Fees	\$ 206
Postmark or Date	

PS Form 3800, Feb. 1982





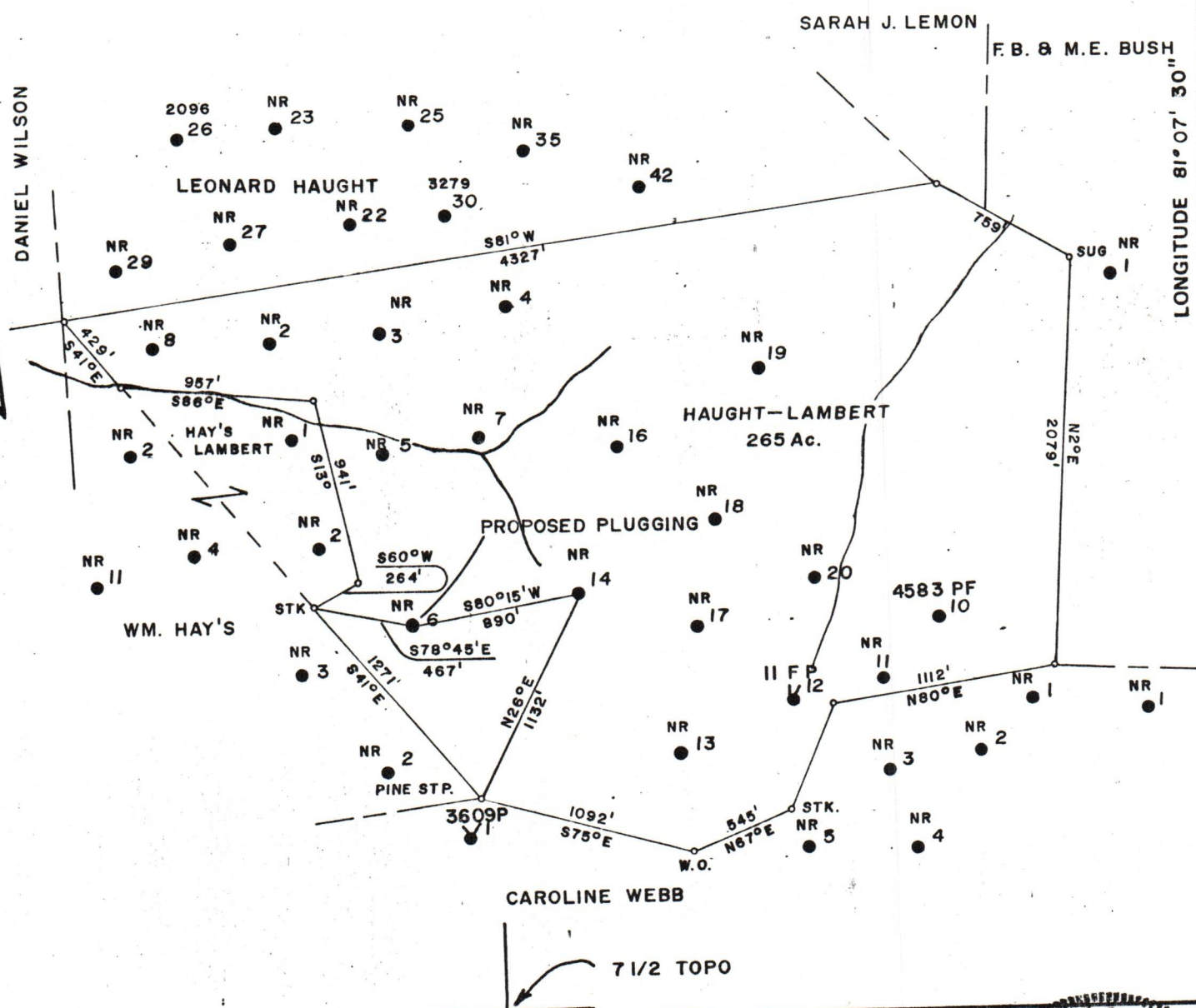
MN 9/26/14

8825'

LATITUDE 39° 05' 00"


LONGITUDE 81° 07' 30"

NORTH



FILE NO. 352  
 MAP 13 SQS S28 W29  
 SCALE 1" = 800  
 MINIMUM DEGREE OF ACCURACY 1 in 200  
 PROVEN SOURCE OF ELEVATION PENNZOIL CO. RECORDS

I THE UNDERSIGNED, HEREBY CERTIFY THAT THIS PLAT IS CORRECT TO THE BEST OF MY KNOWLEDGE AND BELIEF AND SHOWS ALL THE INFORMATION REQUIRED BY LAW AND THE REGULATIONS ISSUED AND PRESCRIBED BY THE DEPARTMENT OF MINES.  
 (SIGNED) Curtis A. Lucas  
 CURTIS A. LUCAS LLS 275



(+) DENOTES LOCATION OF WELL ON UNITED STATES TOPOGRAPHIC MAPS  
 FORM IV-6 (8-78)



STATE OF WEST VIRGINIA  
 DEPARTMENT OF MINES  
 OIL AND GAS DIVISION

DATE SEPT. 1 1984  
 FARM HAUGHT-LAMBERT NO. 6  
 API WELL NO. 47-085-7143-P  
 STATE COUNTY PERMIT

WELL TYPE: OIL  GAS  LIQUID INJECTION  WASTE DISPOSAL   
 (IF "GAS,") PRODUCTION  STORAGE  DEEP  SHALLOW   
 LOCATION: ELEVATION 1049 WATER SHED DUTCHMAN RUN  
 DISTRICT MURPHY COUNTY RITCHIE  
 QUADRANGLE MACFARLAN

SURFACE OWNER WESTVACO ACREAGE 265  
 OIL & GAS ROYALTY OWNER RALPH M. GIBSON AGT. LEASE ACREAGE 265  
 LEASE NO. 57624

PROPOSED WORK: DRILL  CONVERT  DRILL DEEPER  REDRILL  FRACTURE OR STIMULATE  PLUG OFF OLD FORMATION  PERFORATE NEW FORMATION  OTHER PHYSICAL CHANGE IN WELL (SPECIFY) \_\_\_\_\_

PLUG AND ABANDON  CLEAN OUT AND REPLUG   
 TARGET FORMATION SALT SAND ESTIMATED DEPTH 1874  
 WELL OPERATOR PERKINS OIL & GAS INC. DESIGNATED AGENT DERYL L. PERKINS  
 ADDRESS RT 2 ADDRESS RT 2  
PENNSBORO WV 26415. PENNSBORO WV 26415

12/22/2023

217-7143 P