

NAD83 LONG.: 80° 54' 48.5"
DECIMAL: 80.913472

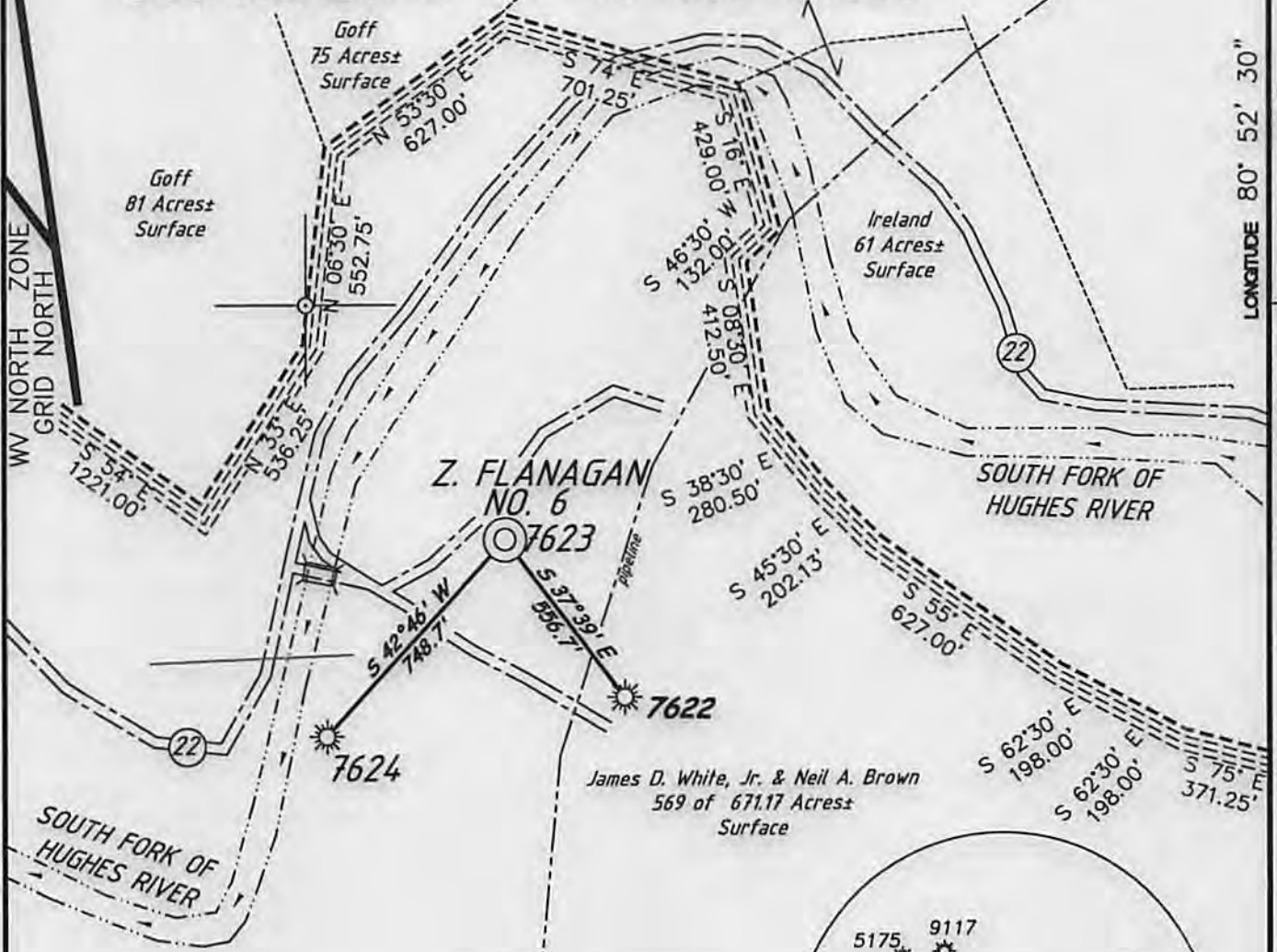
10,950'

LATITUDE 39° 10' 00"

Z. FLANAGAN LEASE WELL NO. 6 570 ACRES ± 47-085-07623

LONGITUDE 80° 52' 30"

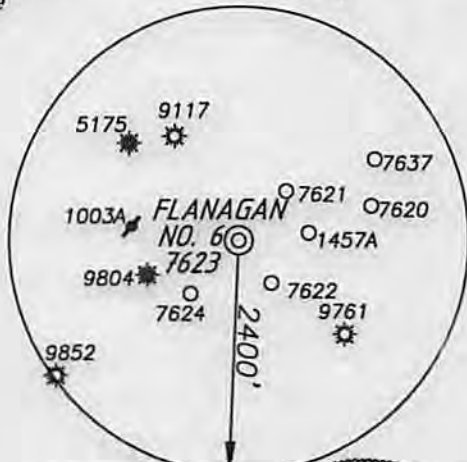
NAD83 LAT. 39° 09' 14.1"
LAT: 39.15391



REFERENCE NOTES

LEASE AS SHOWN TAKEN
PLAT FOR 7624 AS PREPARED
BY M.S. HOLT JR. DATED 10/09/1974.
OWNERSHIP TAKEN FROM PUBLIC
RECORDS OF RITCHIE COUNTY,
WV IN SEPTEMBER 2013.
LAT./LONG. BY DIFFERENTIAL
SUBMETER MAPPING GRADE GPS

**EXISTING WELL
UTM NAD 83 ZONE 17
COORDINATES
N) 4,333,860.4 M
E) 507,476.3 M**



(+) DENOTES LOCATION ON UNITED STATES TOPOGRAPHIC MAPS

FILE NUMBER	130604
DRAWING NUMBER	WP6(W20-68)
SCALE	1"=500'
MINIMUM DEGREE OF ACCURACY	1/200
PROVEN SOURCE OF ELEVATION	SUBMETER MAPPING GRADE GPS.

I THE UNDERSIGNED HEREBY CERTIFY THAT THIS PLAT IS CORRECT TO THE BEST OF MY KNOWLEDGE AND BELIEF AND SHOWS ALL THE INFORMATION REQUIRED BY LAW AND THE REGULATIONS ISSUED AND PRESCRIBED BY THE DEPARTMENT OF ENVIRONMENTAL PROTECTION

P.S. 1006

Terry A. Shreve



ANGLE RIGHT
LAND SURVEYING, LLC
GRANTSVILLE, WV 26147
(304) 354-0063

STATE OF WEST VIRGINIA
DIVISION OF ENVIRONMENTAL PROTECTION
OFFICE OF OIL AND GAS

DATE: SEPTEMBER 17, 2013
OPERATORS WELL NO. FLANAGAN NO. 6
API WELL NO. 47-085
STATE COUNTY PERMIT 07623P

WELL TYPE: OIL GAS LIQUID INJECTION WASTE DISPOSAL
(IF 'GAS') PRODUCTION STORAGE DEEP SHALLOW

LOCATION ELEVATION 833' WATERSHED SOUTH FORK OF HUGHES RIVER
DISTRICT UNION COUNTY RITCHIE
QUADRANGLE PULLMAN 7.5' LEASE NUMBER

SURFACE OWNER JAMES DANIEL WHITE, JR. & NEIL A. BROWN ACREAGE ASSESSED 569 OF 671.17
OIL & GAS ROYALTY OWNER Z. FLANAGAN HEIRS & ASSIGNS LEASE ACREAGE 570±

PROPOSED WORK: DRILL CONVERT DRILL DEEPER REDRILL FRACTURE OR STIMULATE PLUG OFF OLD FORMATION
PERFORATE NEW FORMATION OTHER PHYSICAL CHANGE (SPECIFY) PLUG & ABANDON
PLUG & ABANDON CLEAN OUT & REPLUG

TARGET FORMATION INJUN SAND ESTIMATED DEPTH 1,850'

WELL OPERATOR JAY-BEE PRODUCTION CO. DESIGNATED AGENT RANDY BRODA
ADDRESS 1720 ROUTE 22 EAST UNION, NJ 07083 ADDRESS RT.1 BOX 5 CAIRO, WV 26337

COUNTY NAME PERMIT

02/28/2014

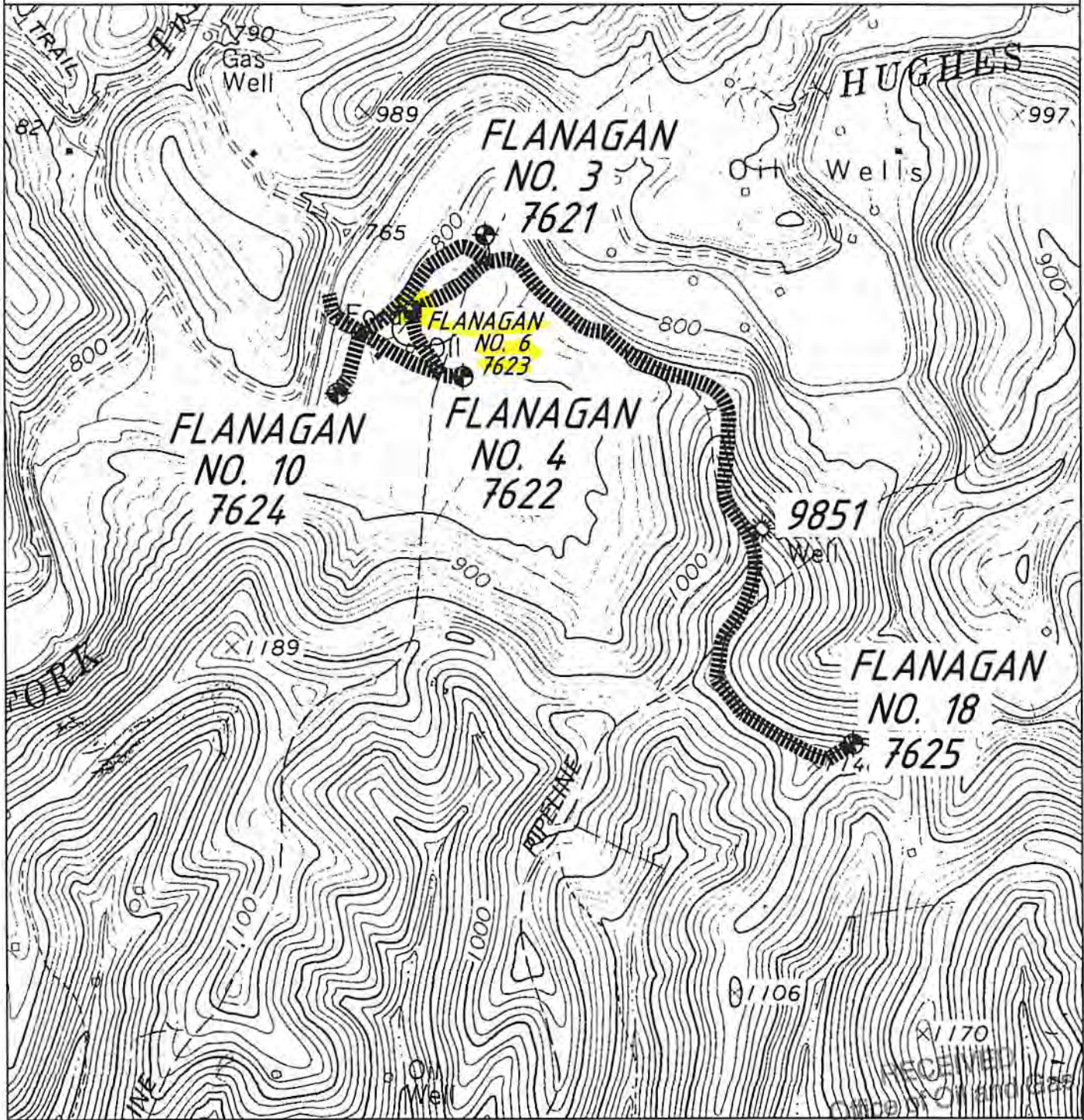
WW9

Z. FLANAGAN LEASE

PAGE OF

WELLS 3, 4, 6, 10, 18

API NOS. 7621, 7622, 7623, 7624, 7625



ANGLE RIGHT LAND SURVEYING, LLC PO BOX 681 GRANTSVILLE, WV 26147 (304) 354-0065 130604	OPERATOR JAY-BEE PRODUCTION CO. 1720 RT. 22 EAST EAST UNION, NJ 07083	TOPO SECTION PULLMAN 7.5' SCALE: 1"=1000'	WELL NAME 2014 Z. FLANAGAN NO. 3,4,6,10,18 DATE Department of Environmental Protection 09/17/2013
	RECEIVED Dept of Oil and Gas		

Sub