

NAD83 LONG.: 80° 54' 54.8"
DECIMAL: 80.91523

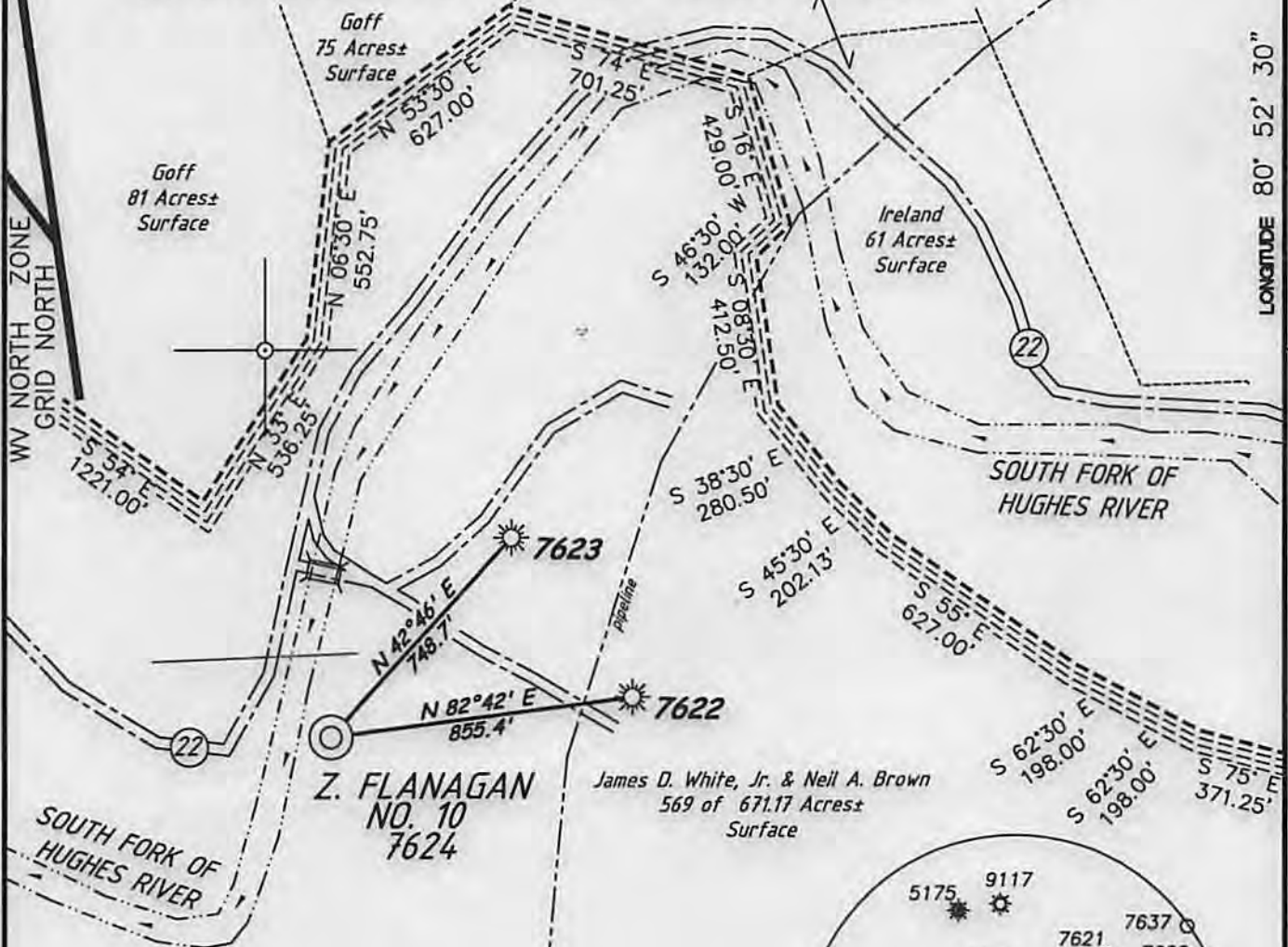
11,450'

LATITUDE 39° 10' 00"

LONGITUDE 80° 52' 30"

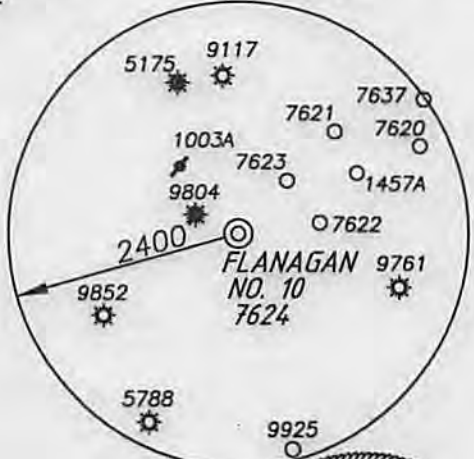
NAD83 LAT. 39° 09' 08.6"
LAT: 39.15238

Z. FLANAGAN LEASE WELL NO. 10 570 ACRES ± 47-085-07624



REFERENCE NOTES
LEASE AS SHOWN TAKEN PLAT FOR 7624 AS PREPARED BY M.S. HOLT JR. DATED 10/09/1974.
OWNERSHIP TAKEN FROM PUBLIC RECORDS OF RITCHIE COUNTY, WV IN SEPTEMBER 2013.
LAT./LONG. BY DIFFERENTIAL SUBMETER MAPPING GRADE GPS

EXISTING WELL UTM NAD 83 ZONE 17 COORDINATES
N) 4,333,690.4 M
E) 507,324.2 M



(+) DENOTES LOCATION ON UNITED STATES TOPOGRAPHIC MAPS

FILE NUMBER 130604
DRAWING NUMBER WP10(W20-68)
SCALE 1"=500'
MINIMUM DEGREE OF ACCURACY 1/200
PROVEN SOURCE OF ELEVATION SUBMETER MAPPING GRADE GPS.

I THE UNDERSIGNED HEREBY CERTIFY THAT THIS PLAT IS CORRECT TO THE BEST OF MY KNOWLEDGE AND BELIEF AND SHOWS ALL THE INFORMATION REQUIRED BY LAW AND THE REGULATIONS ISSUED AND PRESCRIBED BY THE DEPARTMENT OF ENVIRONMENTAL PROTECTION

P.S. 1006 *Terry A. Shreve*



STATE OF WEST VIRGINIA
DIVISION OF ENVIRONMENTAL PROTECTION
OFFICE OF OIL AND GAS

DATE SEPTEMBER 17, 2013
REVISED DATE MARCH 3, 2014
OPERATORS WELL NO. FLANAGAN NO. 10
API WELL NO. 47-085 07624P
STATE COUNTY PERMIT

WELL TYPE: OIL GAS LIQUID INJECTION WASTE DISPOSAL
(IF "GAS") PRODUCTION STORAGE DEEP SHALLOW
LOCATION ELEVATION 762' WATERSHED SOUTH FORK OF HUGHES RIVER
DISTRICT UNION COUNTY RITCHIE
QUADRANGLE PULLMAN 7.5' LEASE NUMBER _____
SURFACE OWNER JAMES DANIEL WHITE, JR. & NEIL A. BROWN ACREAGE ASSESSED 569 OF 671.17
OIL & GAS ROYALTY OWNER Z. FLANAGAN HEIRS & ASSIGNS LEASE ACREAGE 570±
PROPOSED WORK: DRILL CONVERT DRILL DEEPER REDRILL FRACTURE OR STIMULATE PLUG OFF OLD FORMATION
PERFORATE NEW FORMATION OTHER PHYSICAL CHANGE (SPECIFY) _____ PLUG & ABANDON _____
PLUG & ABANDON CLEAN OUT & REPLUG
TARGET FORMATION INJUN SAND ESTIMATED DEPTH 1,782'
WELL OPERATOR JAY-BEE PRODUCTION CO. DESIGNATED AGENT RANDY BRODA
ADDRESS 1720 ROUTE 22 EAST UNION, NJ 07083 ADDRESS RT.1 BOX 5 CAIRO, WV 26337

COUNTY NAME
PERMIT

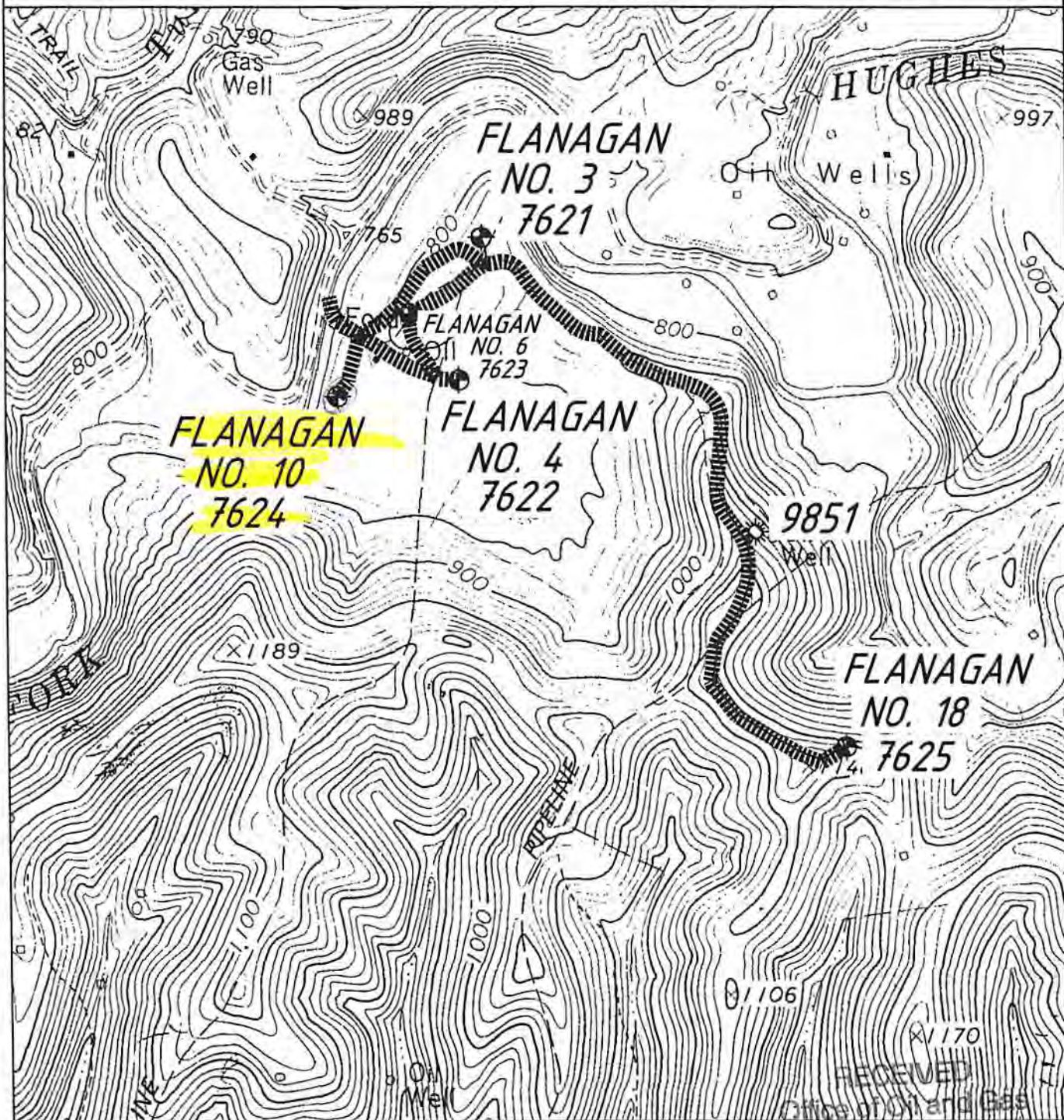
WW9

Z. FLANAGAN LEASE

WELLS 3, 4, 6, 10, 18

API NOS. 7621, 7622, 7623, 7624, 7625

PAGE OF



ANGLE RIGHT LAND SURVEYING, LLC
 PO BOX 681
 GRANTSVILLE, WV 26147
 (304) 354-0085

130604

OPERATOR
 JAY-BEE PRODUCTION CO.
 1720 RT. 22 EAST
 EAST UNION, NJ 07083

TOPO SECTION
 PULLMAN 7.5'

SCALE:
 1"=1000'

WELL NAME
 Z. FLANAGAN NO.
 3,4,6,10,18

DATE
 09/17/2013

WV Department of
 Environmental Protection