



west virginia department of environmental protection

Office of Oil and Gas
601 57th Street SE
Charleston, WV 25304
(304) 926-0450
(304) 926-0452 fax

Earl Ray Tomblin, Governor
Randy C. Huffman, Cabinet Secretary
www.dep.wv.gov

July 06, 2015

WELL WORK PLUGGING PERMIT

Plugging

This permit, API Well Number: 47-8509560, issued to TERM ENERGY CORP., is evidence of permission granted to perform the specified well work at the location described on the attached pages and located on the attached plat, subject to the provisions of Chapter 22 of the West Virginia Code of 1931, as amended, and all rules and regulations promulgated thereunder, and to all conditions and provisions outlined in the pages attached hereto. Notification shall be given by the operator to the Oil and Gas Inspector at least 24 hours prior to the construction of roads, locations, and/or pits for any permitted work. In addition, the well operator shall notify the same inspector 24 hours before any actual well work is commenced and prior to running and cementing casing. Spills or emergency discharges must be promptly reported by the operator to 1-800-642-3074 and to the Oil and Gas inspector.

Upon completion of the plugging well work, the above named operator will reclaim the site according to the provisions of WV Code 22-6-30. The above named operator will also file, as required in WV Code 22-6-23, an affidavit on form WR-38 by two experienced persons in the operator's employment and the Oil and Gas inspector that the work authorized under this permit was performed and a description given. Failure to abide by all statutory and regulatory provisions governing all duties and operations here under may result in suspensions or revocation of this permit and in addition may result in civil and/or criminal penalties being imposed upon the operator.

This permit will expire in two (2) years from date of issue. If there are any questions, please free to contact me at (304) 926-0499 ext. 1654.

James Martin

Chief

Operator's Well No: FOX 32

Farm Name: FOX, MARY ANN S.

API Well Number: 47-8509560

Permit Type: Plugging

Date Issued: 07/06/2015

Promoting a healthy environment.

07/10/2015

PERMIT CONDITIONS

West Virginia Code §22-6-11 allows the Office of Oil and Gas to place specific conditions upon this permit. Permit conditions have the same effect as law. Failure to adhere to the specified permit conditions may result in enforcement action.

CONDITIONS

1. All pits must be lined with a minimum of 20 mil thickness synthetic liner.
2. In the event of an accident or explosion causing loss of life or serious personal injury in or about the well or while working on the well, the well operator or its contractor shall give notice, stating the particulars of the accident or explosion, to the oil and gas inspector and the Chief within twenty-four (24) hours.
3. Well work activities shall not constitute a hazard to the safety of persons.

8509560P

ck # 2933
+10000

WW-4B
Rev. 2/01

1) Date May 8, 2015
2) Operator's
Well No. Fox #32
3) API Well No. 47-085 - 08560

STATE OF WEST VIRGINIA
DEPARTMENT OF ENVIRONMENTAL PROTECTION
OFFICE OF OIL AND GAS

APPLICATION FOR A PERMIT TO PLUG AND ABANDON

4) Well Type: Oil ___ / Gas x / Liquid injection ___ / Waste disposal ___ /
(If "Gas, Production x or Underground storage ___) Deep ___ / Shallow x

5) Location: Elevation 1033' Watershed Chancellors Fork of Addis Run
District Grant County Ritchie Quadrangle Harrisville 7.5'

6) Well Operator TERM Energy Corporation 7) Designated Agent Leroy Baker
Address 713 East main street Address 713 East main street
Harrisville, WV 26362 Harrisville, WV 26362

8) Oil and Gas Inspector to be notified 9) Plugging Contractor
Name David Cowan Name Lucas Well Service
Address 1597 Devil Hole Road Address PO Box 4652
Harrisville, WV 26362 Parkersburg, WV 26104

10) Work Order: The work order for the manner of plugging this well is as follows:

- Gel 2108' - 2060'
- Cement 2060' - 1910'
- Gel 1910' - 1310'
- Cement 1310' - ~~1160'~~ 950' *DWC*
- Gel ~~1160'~~ 950' - 800'
- Cut 4 1/2" casing @ 800' (or free-point) & pull
- Cement 800' - 700'
- Gel 700' - 340'
- Cement 340' - 240'
- Gel 240' - 100'
- Cement 100' - Surface
- Erect monument with API No.

Received
Office of Oil & Gas
MAY 15 2015

Notification must be given to the district oil and gas inspector 24 hours before permitted work can commence.

Work order approved by inspector David W Cowan Date 5-12-15

07/10/2015

State of West Virginia
Department of Environmental Protection
Office of Oil and Gas

Well Operator's Report of Well Work

Farm name: FOX Operator Well No.: 32

LOCATION: Elevation: 1033' Quadrangle: HARRISVILLE 7.5'

District: GRANT County: RITCHIE
Latitude: 5110 Feet South of 39 Deg. 12 Min. 30 Sec.
Longitude 2870 Feet West of 81 Deg. 05 Min. 00 Sec.

Company: TERM ENERGY CORPORATION

	Casing & Tubing	Used in drilling	Left in well	Cement fill up Cu. Ft.
Address: <u>713 EAST MAIN ST.</u>				
<u>HARRISVILLE, WV 26362</u>	<u>7"</u>	<u>290'</u>	<u>290'</u>	<u>C. T. S.</u>
Agent: <u>LEROY BAKER</u>				
Inspector: <u>RICK CAMPBELL</u>	<u>4 1/2"</u>	<u>2108'</u>	<u>2108'</u>	<u>154.8 cu. Ft.</u>
Date Permit Issued: <u>4/05/07</u>				
Date Well Work Commenced: <u>5/3/07</u>				
Date Well Work Completed: <u>7/11/07</u>				
Verbal Plugging:				
Date Permission granted on:				
Rotary <input checked="" type="checkbox"/> Cable <input type="checkbox"/> Rig				
Total Depth (feet): <u>2150'</u>				
Fresh Water Depth (ft.): <u>none</u>				
Salt Water Depth (ft.): <u>none</u>				
Is coal being mined in area (N/Y)? <u>N</u>				
Coal Depths (ft.): <u>N/A</u>				

OPEN FLOW DATA

Producing formation Big Injun Pay zone depth (ft) 1994' - 2052'

Gas: Initial open flow _____ MCF/d Oil: Initial open flow _____ Bbl/d

Final open flow _____ MCF/d Final open flow _____ Bbl/d

Time of open flow between initial and final tests _____ Hours

Static rock Pressure _____ psig (surface pressure) after _____ Hours

Second producing formation Keener, Salt Sand Pay zone depth (ft) 1254' - 1964'

Gas: Initial open flow _____ MCF/d Oil: Initial open flow _____ Bbl/d

Final open flow 60 MCF/d Final open flow 0 Bbl/d

Time of open flow between initial and final tests _____ Hours

Static rock Pressure 320 psig (surface pressure) after 24 Hours

NOTE: ON BACK OF THIS FORM PUT THE FOLLOWING: 1). DETAILS OF PERFORATED INTERVALS, FRACTURING OR STIMULATING, PHYSICAL CHANGE, ETC. 2). THE WELL LOG WHICH IS A SYSTEMATIC DETAILED GEOLOGICAL RECORD OF ALL FORMATIONS, INCLUDING COAL ENCOUNTERED BY THE WELLBORE.

Signed: _____
By: [Signature]
Date: 4-1-08

Received
Office of Oil & Gas
MAY 15 2015

1st Stage Big Injun (20 holes) (1994' – 2052') 500 Gal. Acid, 20,000 # 30/50 Sand,
76,400 SCF N2, 210 Bbls. Total Fluids

2nd Stage Keener (20 holes) (1956' – 1964') 750 Gal. Acid, 15,000 # 30/50 Sand,
250 Bbls. Total Fluids

3rd Stage Salt Sand (32 holes) (1254' – 1262') 1000 Gal. Acid, 20,000 # 30/50 Sand,
66,200 SCF N2, 365 Bbls. Total Fluids

WELL LOG

Sand, Shale & Red Rock	0'	1226'
Salt Sand	1226'	1303'
Sand & Shale	1303'	1872'
Big Lime	1872'	1948'
Keener	1948'	1906'
Big Injun	1906'	2032'
Sand & Shale	2032'	2150'

Received
Office of Oil & Gas
MAY 15 2015

gms 07/10/2015

8509560 P

WW-4A
Revised 6-07

CK# 2933
200.00

1) Date: 5/8/2015
2) Operator's Well Number _____
Fox #32 _____
3) API Well No.: 47 - 085 - 09560

STATE OF WEST VIRGINIA
DEPARTMENT OF ENVIRONMENTAL PROTECTION, OFFICE OF OIL AND GAS
NOTICE OF APPLICATION TO PLUG AND ABANDON A WELL

4) Surface Owner(s) to be served:	5) (a) Coal Operator
(a) Name <u>Robert E. Fox</u>	Name _____
Address <u>1405 Meganwood circle</u>	Address _____
<u>Lexington, KY 40502</u>	
(b) Name <u>Mary Ann S. Fox</u>	(b) Coal Owner(s) with Declaration
Address <u>#4 Cable lane</u>	Name _____
<u>Athens, Ohio 45701</u>	Address _____
(c) Name <u>TERM Energy Corporation</u>	Name _____
Address <u>713 East main street</u>	Address _____
<u>Harrisville, WV 26362</u>	
6) Inspector <u>David Cowan</u>	(c) Coal Lessee with Declaration
Address <u>1597 Devil Hole Road</u>	Name _____
<u>Harrisville, WV 26362-7543</u>	Address _____
Telephone <u>304-389-3509</u>	

TO THE PERSONS NAMED ABOVE: You should have received this Form and the following documents:

- (1) The application to Plug and Abandon a Well on Form WW-4B, which sets out the parties involved in the work and describes the well its and the plugging work order; and
- (2) The plat (surveyor's map) showing the well location on Form WW-6.

The reason you received these documents is that you have rights regarding the application which are summarized in the instructions on the reverses side. However, you are not required to take any action at all.

Take notice that under Chapter 22-6 of the West Virginia Code, the undersigned well operator proposes to file or has filed this Notice and Application and accompanying documents for a permit to plug and abandon a well with the Chief of the Office of Oil and Gas, West Virginia Department of Environmental Protection, with respect to the well at the location described on the attached Application and depicted on the attached Form WW-6. Copies of this Notice, the Application, and the plat have been mailed by registered or certified mail or delivered by hand to the person(s) named above (or by publication in certain circumstances) on or before the day of mailing or delivery to the Chief.

Well Operator	<u>TERM Energy Corporation</u>	Received Office of Oil & Gas MAY 15 2015
By:	<u>Leroy Baker</u>	
Its:	<u>Designated Agent</u>	
Address	<u>713 East main street</u>	
Telephone	<u>304-643-4500</u>	



Subscribed and sworn before me this 11th day of May, 2015
Jean Fredland Notary Public
My Commission Expires March 8, 2019

Oil and Gas Privacy Notice

The Office of Oil and Gas processes your personal information, such as name, address and phone number, as a part of our regulatory duties. Your personal information may be disclosed to other State agencies or third parties in the normal course of business or as needed to comply with statutory or regulatory requirements, including Freedom of Information Act requests. Our office will appropriately secure your personal information. If you have any questions about our use of your personal information, please contact DEP's Chief Privacy Officer at depprivacyofficer@wv.gov.

07/10/2015

85095604

SURFACE OWNER WAIVER

Operator's Well
Number

Fox #32

INSTRUCTIONS TO SURFACE OWNERS NAMED ON PAGE WW4-A

The well operator named on page WW-4A is applying for a permit from the State to plug and abandon a well. (Note: If the surface tract is owned by more than three persons, then these materials were served on you because your name appeared on the Sheriff's tax ticket on the land or because you actually occupy the surface tract. In either case, you may be the only owner who will actually receive these materials.) See Chapter 22 of the West Virginia Code. Well work permits are valid for 24 months. If you do not own any interest in the surface tract, please forward these materials to the true owner immediately if you know who it is. Also, please notify the well operator and the Office of Oil and Gas.

**NOTE: YOU ARE NOT REQUIRED TO FILE ANY COMMENT.
WHERE TO FILE COMMENTS AND OBTAIN ADDITIONAL INFORMATION:**

Chief, Office of Oil and Gas
Department of Environmental Protection
601 57th St. SE
Charleston, WV 25304
(304) 926-0450

Time Limits and methods for filing comments. The law requires these materials to be served on or before the date the operator files his Application. You have **FIVE (5) DAYS** after the filing date to file your comments. Comments must be filed in person or received in the mail by the Chief's office by the time stated above. You may call the Chief's office to be sure of the date. Check with your postmaster to ensure adequate delivery time or to arrange special expedited handling. If you have been contacted by the well operator and you have signed a "voluntary statement of no objection" to the planned work described in these materials, then the permit may be issued at any time.

Comments must be in writing. Your comments must include your name, address and telephone number, the well operator's name and well number and the approximate location of the proposed well site including district and county from the application. You may add other documents, such as sketches, maps or photographs to support your comments.

The Chief has the power to deny or condition a well work permit based on comments on the following grounds:

- 1) The proposed well work will constitute a hazard to the safety of persons.
- 2) The soil erosion and sediment control plan is not adequate or effective;
- 3) Damage would occur to publicly owned lands or resources;
- 4) The proposed well work fails to protect fresh water sources or supplies;
- 5) The applicant has committed a substantial violation of a previous permit or a substantial violation of one or more of the rules promulgated under Chapter 22, and has failed to abate or seek review of the violation..."

Received
Office of Oil & Gas
MAY 15 2015

If you want a copy of the permit as it is issued or a copy of the order denying the permit, you should request a copy from the Chief.

VOLUNTARY STATEMENT OF NO OBJECTION

I hereby state that I have read the instructions to surface owners and that I have received copies of a Notice and Application For A Permit To Plug And Abandon on Forms WW-4A and WW-4B, and a survey plat.

I further state that I have no objection to the planned work described in these materials, and I have no objection to a permit being issued on those materials.

**FOR EXECUTION BY A NATURAL PERSON
ETC.**

FOR EXECUTION BY A CORPORATION,

RE Fox Date 5/8/2015
Signature

Name TERM ENERGY CORP.
By RE Fox
Its President Date 5/8/15
Signature RE Fox Date 5/8/15

07/10/2015

SURFACE OWNER WAIVER

Operator's Well
Number

Fox #32

INSTRUCTIONS TO SURFACE OWNERS NAMED ON PAGE WW4-A

The well operator named on page WW-4A is applying for a permit from the State to plug and abandon a well. **(Note: If the surface tract is owned by more than three persons, then these materials were served on you because your name appeared on the Sheriff's tax ticket on the land or because you actually occupy the surface tract. In either case, you may be the only owner who will actually receive these materials.)** See Chapter 22 of the West Virginia Code. Well work permits are valid for 24 months. If you do not own any interest in the surface tract, please forward these materials to the true owner immediately if you know who it is. Also, please notify the well operator and the Office of Oil and Gas.

**NOTE: YOU ARE NOT REQUIRED TO FILE ANY COMMENT.
WHERE TO FILE COMMENTS AND OBTAIN ADDITIONAL INFORMATION:**

Chief, Office of Oil and Gas
Department of Environmental Protection
601 57th St. SE
Charleston, WV 25304
(304) 926-0450

Time Limits and methods for filing comments. The law requires these materials to be served on or before the date the operator files his Application. You have **FIVE (5) DAYS** after the filing date to file your comments. Comments must be filed in person or received in the mail by the Chief's office by the time stated above. You may call the Chief's office to be sure of the date. Check with your postmaster to ensure adequate delivery time or to arrange special expedited handling. If you have been contacted by the well operator and you have signed a "voluntary statement of no objection" to the planned work described in these materials, then the permit may be issued at any time.

Comments must be in writing. Your comments must include your name, address and telephone number, the well operator's name and well number and the approximate location of the proposed well site including district and county from the application. You may add other documents, such as sketches, maps or photographs to support your comments.

The Chief has the power to deny or condition a well work permit based on **comments on the following grounds:**

- 1) The proposed well work will constitute a hazard to the safety of persons.
- 2) The soil erosion and sediment control plan is not adequate or effective;
- 3) Damage would occur to publicly owned lands or resources;
- 4) The proposed well work fails to protect fresh water sources or supplies;
- 5) The applicant has committed a substantial violation of a previous permit or a substantial violation of one or more of the rules promulgated under Chapter 22, and has failed to abate or seek review of the violation..."

If you want a copy of the permit as it is issued or a copy of the order denying the permit, you should request a copy from the Chief.

VOLUNTARY STATEMENT OF NO OBJECTION

I hereby state that I have read the instructions to surface owners and that I have received copies of a Notice and Application For A Permit To Plug And Abandon on Forms WW-4A and WW-4B, and a survey plat.

I further state that I have no objection to the planned work described in these materials, and I have no objection to a permit being issued on those materials.

**FOR EXECUTION BY A NATURAL PERSON
ETC.**

FOR EXECUTION BY A CORPORATION,

R. E. Fox
Signature

Date 5/8/2015 Name
By
Its

TERM Energy Corporation
Robert E. Fox
President
Signature
Date 5/8/2015

RE FOX
Signature

Date 5/8/2015
07/10/2015

Office Received
Office of Oil & Gas
MAY 15 2015

SURFACE OWNER WAIVER

Operator's Well
Number

Fox #32

INSTRUCTIONS TO SURFACE OWNERS NAMED ON PAGE WW4-A

The well operator named on page WW-4A is applying for a permit from the State to plug and abandon a well. (Note: If the surface tract is owned by more than three persons, then these materials were served on you because your name appeared on the Sheriff's tax ticket on the land or because you actually occupy the surface tract. In either case, you may be the only owner who will actually receive these materials.) See Chapter 22 of the West Virginia Code. Well work permits are valid for 24 months. If you do not own any interest in the surface tract, please forward these materials to the true owner immediately if you know who it is. Also, please notify the well operator and the Office of Oil and Gas.

**NOTE: YOU ARE NOT REQUIRED TO FILE ANY COMMENT.
WHERE TO FILE COMMENTS AND OBTAIN ADDITIONAL INFORMATION:**

Chief, Office of Oil and Gas
Department of Environmental Protection
601 57th St. SE
Charleston, WV 25304
(304) 926-0450

Time Limits and methods for filing comments. The law requires these materials to be served on or before the date the operator files his Application. You have FIVE (5) DAYS after the filing date to file your comments. Comments must be filed in person or received in the mail by the Chief's office by the time stated above. You may call the Chief's office to be sure of the date. Check with your postmaster to ensure adequate delivery time or to arrange special expedited handling. If you have been contacted by the well operator and you have signed a "voluntary statement of no objection" to the planned work described in these materials, then the permit may be issued at any time.

Comments must be in writing. Your comments must include your name, address and telephone number, the well operator's name and well number and the approximate location of the proposed well site including district and county from the application. You may add other documents, such as sketches, maps or photographs to support your comments.

The Chief has the power to deny or condition a well work permit based on comments on the following grounds:

- 1) The proposed well work will constitute a hazard to the safety of persons.
- 2) The soil erosion and sediment control plan is not adequate or effective;
- 3) Damage would occur to publicly owned lands or resources;
- 4) The proposed well work fails to protect fresh water sources or supplies;
- 5) The applicant has committed a substantial violation of a previous permit or a substantial violation of one or more of the rules promulgated under Chapter 22, and has failed to abate or seek review of the violation..."

If you want a copy of the permit as it is issued or a copy of the order denying the permit, you should request a copy from the Chief.

VOLUNTARY STATEMENT OF NO OBJECTION

I hereby state that I have read the instructions to surface owners and that I have received copies of a Notice and Application For A Permit To Plug And Abandon on Forms WW-4A and WW-4B, and a survey plat.

I further state that I have no objection to the planned work described in these materials, and I have no objection to a permit being issued on those materials.

FOR EXECUTION BY A NATURAL PERSON

FOR EXECUTION BY A CORPORATION,
ETC.

<i>Mary Ann S. Fox</i>	Date	5/8/2015	Name	
Signature			By	
			Its	Date

Received
Office of Oil & Gas
MAY 15 2015

Signature

Date

8509560P

WW-9
(2/15)

API Number 47 - 085 - 09560
Operator's Well No. Fox #32

STATE OF WEST VIRGINIA
DEPARTMENT OF ENVIRONMENTAL PROTECTION
OFFICE OF OIL AND GAS

FLUIDS/ CUTTINGS DISPOSAL & RECLAMATION PLAN

Operator Name TERM Energy Corporation OP Code 306756

Watershed (HUC 10) Chancellors Fork of Addis Run Quadrangle Harrisville 7.5'

Do you anticipate using more than 5,000 bbls of water to complete the proposed well work? Yes No

Will a pit be used? Yes No

If so, please describe anticipated pit waste: Cement, gel and production fluids

Will a synthetic liner be used in the pit? Yes No If so, what ml.? 20

Proposed Disposal Method For Treated Pit Wastes:

- Land Application
- Underground Injection (UIC Permit Number UIC2D0855151)
- Reuse (at API Number _____)
- Off Site Disposal (Supply form WW-9 for disposal location)
- Other (Explain _____)

Will closed loop system be used? If so, describe: _____

Drilling medium anticipated for this well (vertical and horizontal)? Air, freshwater, oil based, etc. _____

-If oil based, what type? Synthetic, petroleum, etc. _____

Additives to be used in drilling medium? _____

Drill cuttings disposal method? Leave in pit, landfill, removed offsite, etc. _____

-If left in pit and plan to solidify what medium will be used? (cement, lime, sawdust) _____

-Landfill or offsite name/permit number? _____

Permittee shall provide written notice to the Office of Oil and Gas of any load of drill cuttings or associated waste rejected at any West Virginia solid waste facility. The notice shall be provided within 24 hours of rejection and the permittee shall also disclose where it was properly disposed.

I certify that I understand and agree to the terms and conditions of the GENERAL WATER POLLUTION PERMIT issued on August 1, 2005, by the Office of Oil and Gas of the West Virginia Department of Environmental Protection. I understand that the provisions of the permit are enforceable by law. Violations of any term or condition of the general permit and/or other applicable law or regulation can lead to enforcement action.

I certify under penalty of law that I have personally examined and am familiar with the information submitted on this application form and all attachments thereto and that, based on my inquiry of those individuals immediately responsible for obtaining the information, I believe that the information is true, accurate, and complete. I am aware that there are significant penalties for submitting false information, including the possibility of fine or imprisonment.

Company Official Signature [Signature]
Company Official (Typed Name) Leroy Baker
Company Official Title Designated Agent

Received
Office of Oil & Gas
MAY 15 2015

Subscribed and sworn before me this 11th day of May, 20 15

[Signature] Notary Public

My commission expires March 8, 2019



07/10/2015

TERM Energy Corporation

Proposed Revegetation Treatment: Acres Disturbed 1+/- Prevegetation pH 6.0

Lime 3 Tons/acre or to correct to pH 6.5

Fertilizer type 10-20-20

Fertilizer amount 500 lbs/acre

Mulch 2 Tons/acre

Seed Mixtures

Temporary

Permanent

Seed Type	lbs/acre
KY- 31	40
Alsike Clover	5
Annual Rye	15

Seed Type	lbs/acre
Orchard Grass	15
Alsike Clover	5

Attach:

Drawing(s) of road, location, pit and proposed area for land application (unless engineered plans including this info have been provided)

Photocopied section of involved 7.5' topographic sheet.

Plan Approved by: [Signature]

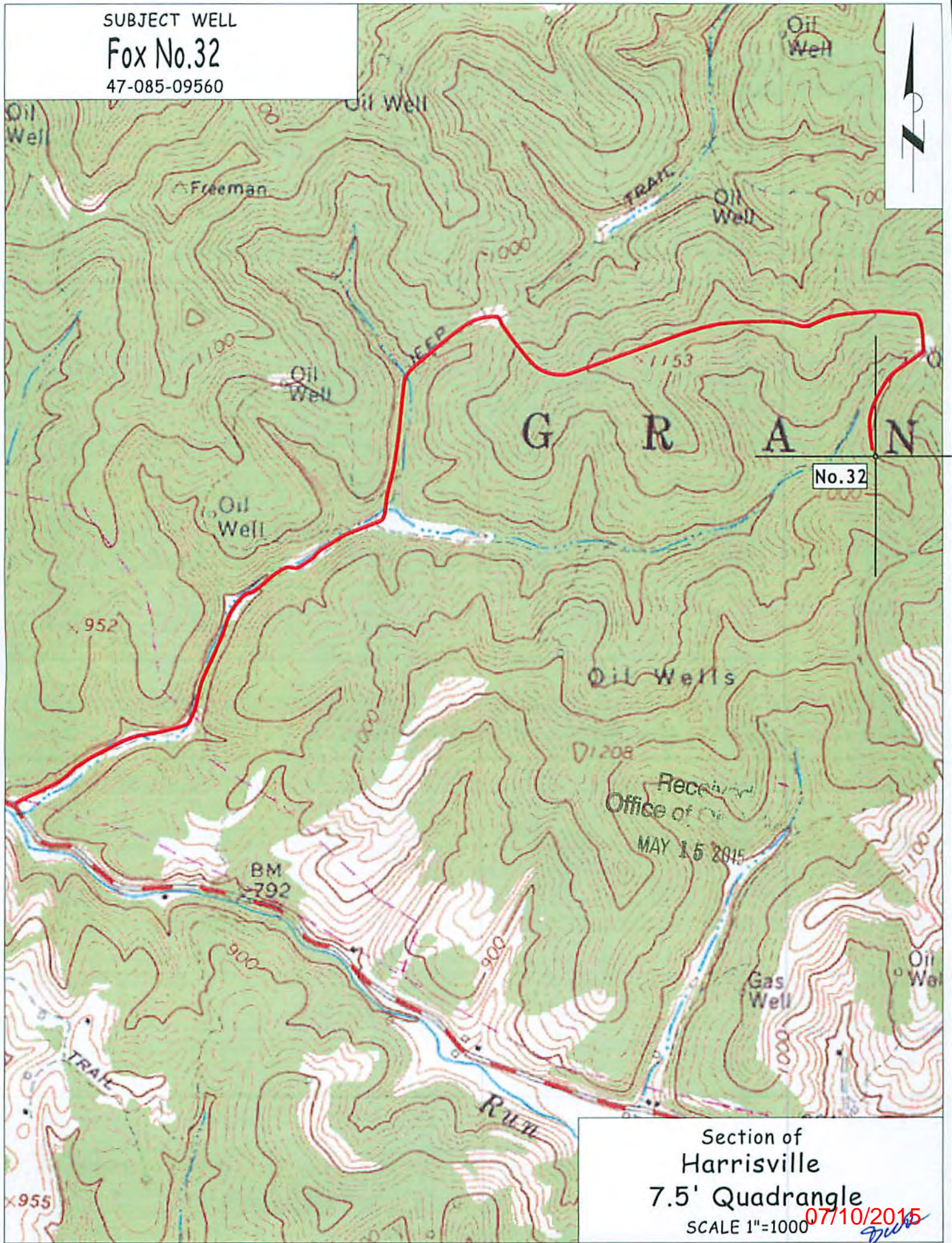
Comments: Reclaim seeds/mulch area no less than 2 ton per acre Limestone fert.

Received
Office of Oil & Gas
MAY 15 2015

Title: oil & gas inspector Date: 5-12-15

Field Reviewed? Yes No

SUBJECT WELL
Fox No.32
47-085-09560



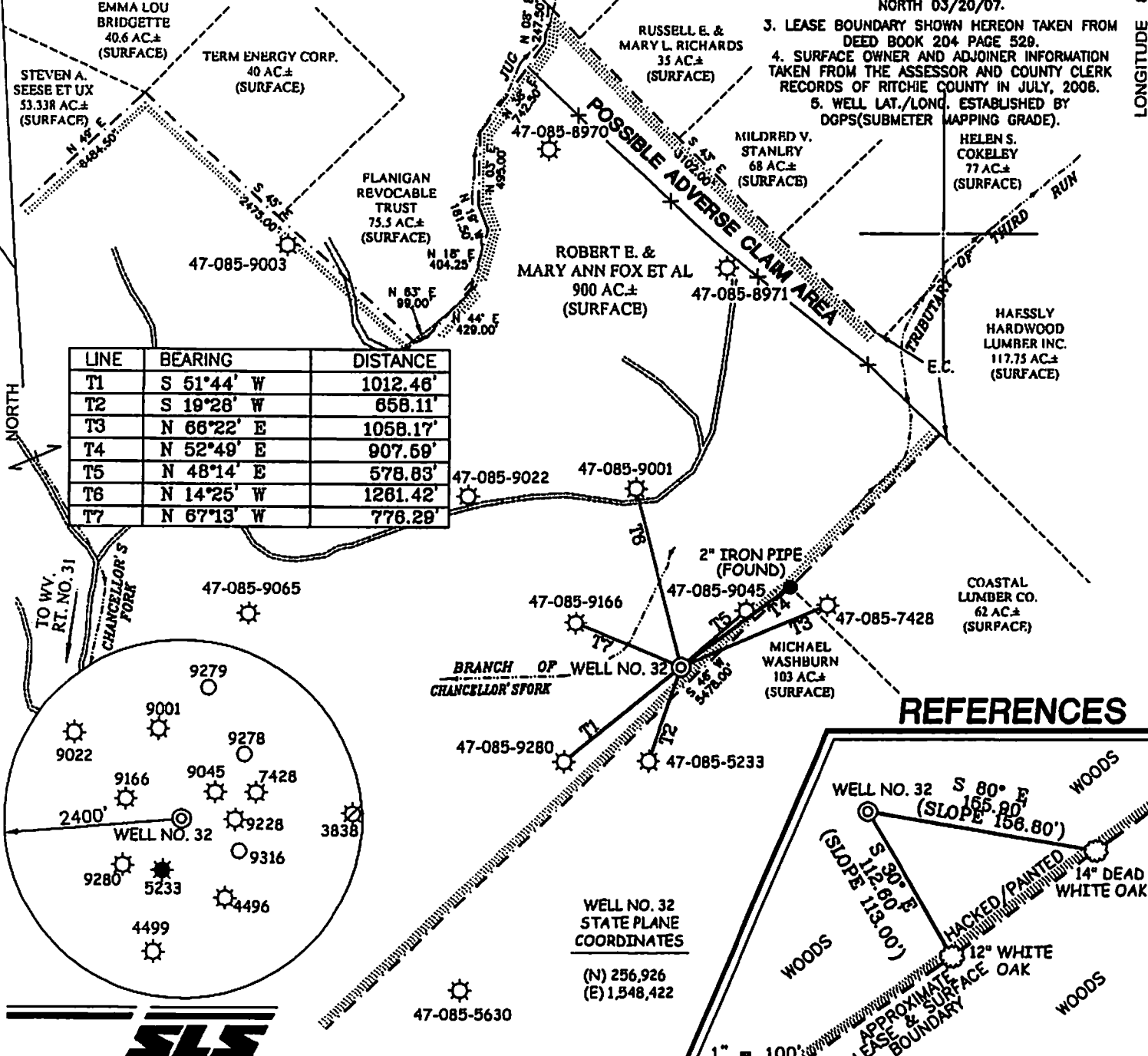
Section of
Harrisville
7.5' Quadrangle
SCALE 1"=1000
07/10/2015
[Signature]

FOX LEASE 900 ACRES ± WELL NO. 32

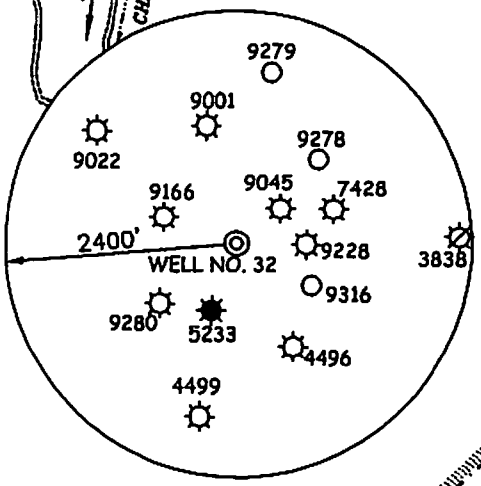
LATITUDE 39°12'30"
NOTES ON SURVEY

1. TIES TO WELLS AND CORNERS ARE BASED ON GRID NORTH FOR THE WV STATE PLANE COORDINATE SYSTEM NORTH ZONE NAD '27.
2. TIES TO REFERENCES ARE BASED ON MAGNETIC NORTH 03/20/07.
3. LEASE BOUNDARY SHOWN HEREON TAKEN FROM DEED BOOK 204 PAGE 529.
4. SURFACE OWNER AND ADJOINER INFORMATION TAKEN FROM THE ASSESSOR AND COUNTY CLERK RECORDS OF RITCHIE COUNTY IN JULY, 2008.
5. WELL LAT./LONG. ESTABLISHED BY DGPS(SUBMETER MAPPING GRADE).

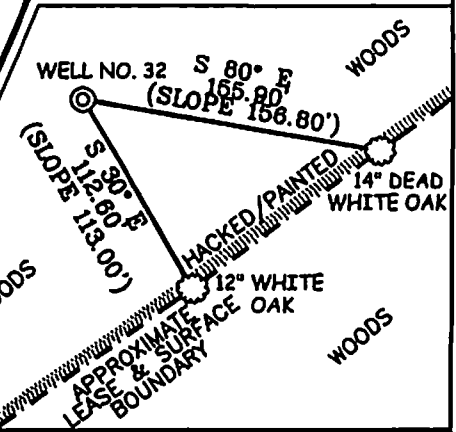
LONGITUDE 81°05'00"
5.110'
LAT. 39°11'39.9"



LINE	BEARING	DISTANCE
T1	S 51°44' W	1012.46'
T2	S 19°28' W	858.11'
T3	N 66°22' E	1058.17'
T4	N 52°49' E	907.60'
T5	N 48°14' E	578.83'
T6	N 14°25' W	1261.42'
T7	N 67°13' W	776.29'




REFERENCES



I THE UNDERSIGNED, HEREBY CERTIFY THAT THIS PLAT IS CORRECT TO THE BEST OF MY KNOWLEDGE AND BELIEF AND SHOWS ALL THE INFORMATION REQUIRED BY LAW AND THE REGULATIONS ISSUED AND PRESCRIBED BY THE DIVISION OF ENVIRONMENTAL PROTECTION.

P.S. 677
Gregory A. Smith



(+) DENOTES LOCATION OF WELL ON UNITED STATES TOPOGRAPHIC MAPS.
DATE MARCH 27, 20 07
OPERATORS WELL NO. FOX NO. 32
API WELL NO. 47-085-09560
STATE COUNTY PERMIT

MINIMUM DEGREE OF ACCURACY 1/200 FILE NO. 5318P32 (223 - 53)
PROVEN SOURCE OF ELEVATION DGPS (SUBMETER MAPPING GRADE) SCALE 1" = 1,000'

STATE OF WEST VIRGINIA
DIVISION OF ENVIRONMENTAL PROTECTION
OFFICE OF OIL AND GAS

WELL TYPE: OIL GAS LIQUID INJECTION WASTE DISPOSAL IF "GAS" PRODUCTION STORAGE DEEP SHALLOW

LOCATION: ELEVATION 1,033' WATERSHED CHANCELLORS FORK OF ADDIS RUN
DISTRICT GRANT COUNTY RITCHIE QUADRANGLE HARRISVILLE 7.5'

SURFACE OWNER: ROBERT E. FOX, ET AL ACREAGE 900±
ROYALTY OWNER: ROBERT E. FOX, ET AL LEASE ACREAGE 900± LEASE NO. 07/10/2015

PROPOSED WORK: DRILL CONVERT DRILL DEEPER REFRILL FRACTURE OR STIMULATE PLUG OFF OLD FORMATION PERFORATE NEW FORMATION PLUG AND ABANDON CLEAN OUT AND REPLUG OTHER

PHYSICAL CHANGE IN WELL (SPECIFY) Received Office of Oil & Gas TARGET FORMATION GORDON
MAY 15 2015 ESTIMATED DEPTH 3,000'

WELL OPERATOR TERM ENERGY CORP. DESIGNATED AGENT LEROY BAKER
ADDRESS 713 EAST MAIN STREET HARRISVILLE, WV 26362 ADDRESS 713 EAST MAIN STREET HARRISVILLE, WV 26362

COUNTY NAME PERMIT

8509560P

WW-7
5-02

West Virginia Department of Environmental Protection
Office of Oil & Gas

WELL LOCATION FORM: GPS

API: 47- 085 - 9560 WELL NO: 32

FARM NAME: Fox Lease

RESPONSIBLE PARTY NAME: Term Energy Corp.

COUNTY: Ritchie DISTRICT: Grant

QUADRANGLE: Harrisville 7.5'

SURFACE OWNER: Robert & Mary Ann Fox

ROYALTY OWNER: Robert & Mary Ann Fox

UTM GPS NORTHING: 4,338,380 (NAD 83)

UTM GPS EASTING: 491,956 (NAD 83) GPS ELEVATION: 305 m. (1033')


The Responsible Party named above has chosen to submit GPS coordinates in lieu of preparing a new well location plat for a plugging permit on the above well. The Office of Oil & Gas will not accept GPS coordinates that do not meet the following requirements:

1. Datum: NAD 1983, Zone:17 North, Coordinate Units: meters, Altitude: height above mean sea level (MSL) - meters.
2. Accuracy to Datum - 3.05 meters
3. Data Collection Method:

Survey Grade GPS	<input type="checkbox"/>	Post Processed Differential	<input type="checkbox"/>
		Real-Time Differential	<input type="checkbox"/>
Mapping Grade GPS	<input checked="" type="checkbox"/>	Post Processed Differential	<input checked="" type="checkbox"/>
		Real-Time Differential	<input type="checkbox"/>

Receiver
Office of Oil & Gas
MAY 15 2015

I the undersigned, hereby certify this data is correct to the best of my knowledge and belief and shows all the information required by law and the regulations issued and prescribed by the Office of Oil and Gas.


Signature Timothy P. Roush

Professional Surveyor
Title

May 4, 2015
Date

07/10/2015

I
now

Operator: TERM ENERGY CORP.
API: 8509560
WELL No: FOX 32
Reviewed by: gwm Date: 7/1/15
45 Day End of Comment: 05/20/15

CHECKLIST FOR FILING A PERMIT

Plugging

Ch # 2933
\$100.00

- WW-4B
- Inspector signature on WW-4B
- Completion / Well Records of Previous Work
- WW-4A (Notarized)
- Certified Mail Receipts, Waivers, or Affidavits of Personal Service
- Surface Owner Waiver
- Coal Owner / Lessee / Operator Waiver
- WW-9 (Page 1) (Notarized)
- Inspector Signature on WW-9 (Optional)
- Topographic Map of location of well
- WW-7

OR

- Mylar Plat (Surface owner on plat matches WW-4A)
- Bond
- Company is Registered with the SOS
- Worker's Compensation / Unemployment Insurance account is OK
- \$100.00 check (\$0.00 if no pit)