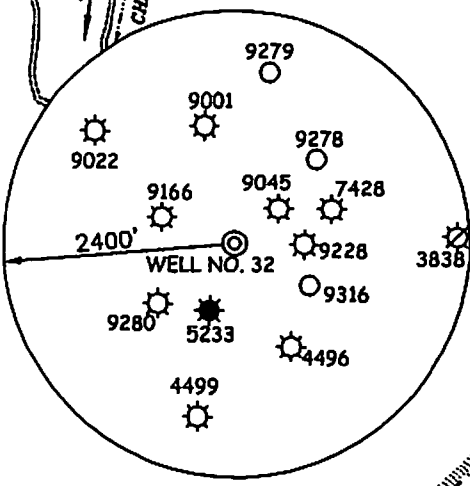
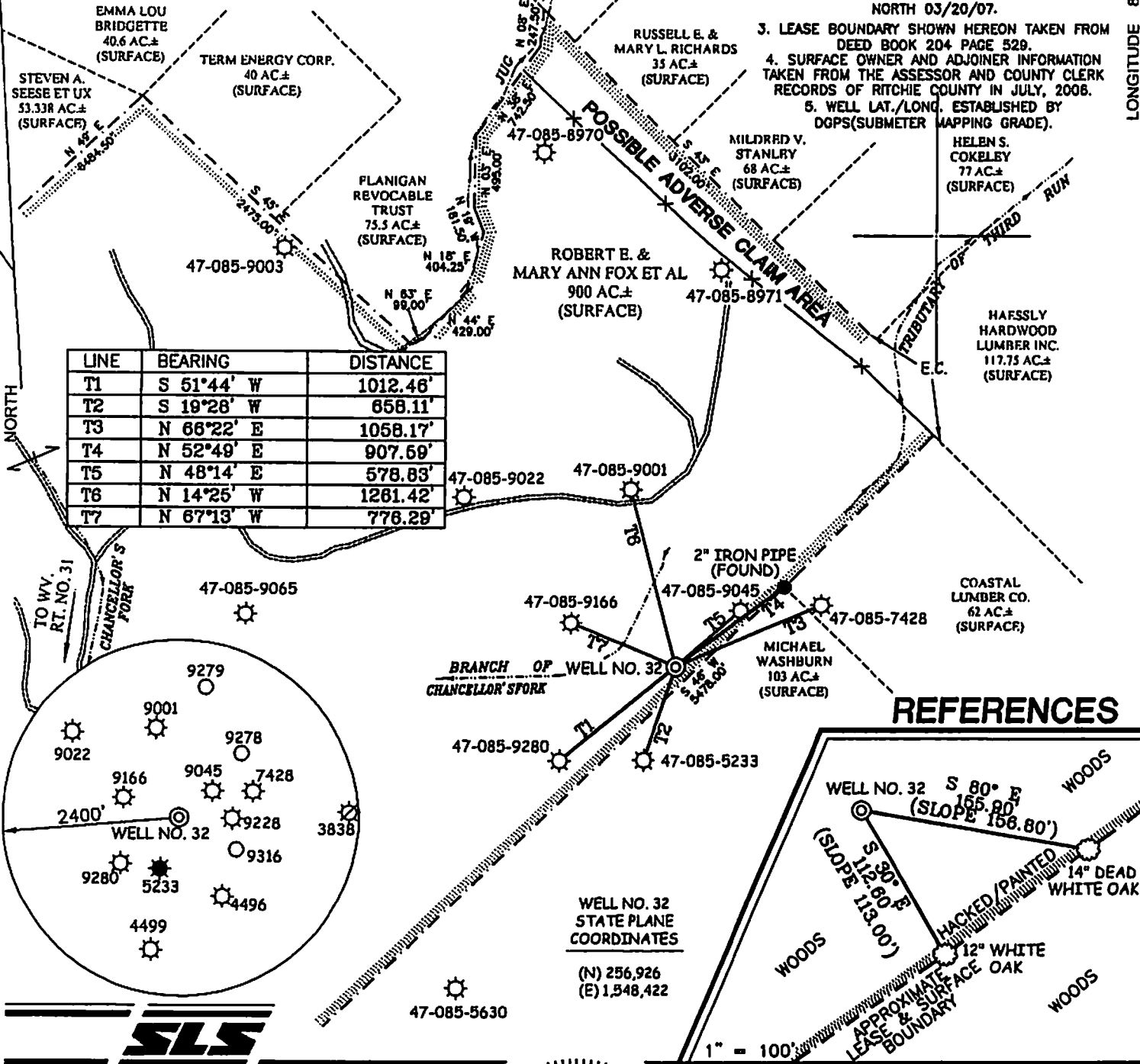


FOX LEASE 900 ACRES ± WELL NO. 32

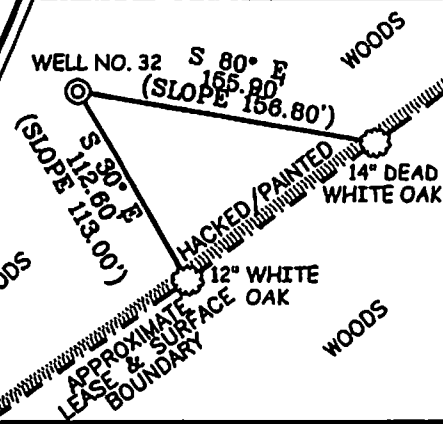
LATITUDE 39°12'30"
NOTES ON SURVEY

1. TIES TO WELLS AND CORNERS ARE BASED ON GRID NORTH FOR THE WV STATE PLANE COORDINATE SYSTEM NORTH ZONE NAD '27.
2. TIES TO REFERENCES ARE BASED ON MAGNETIC NORTH 03/20/07.
3. LEASE BOUNDARY SHOWN HEREON TAKEN FROM DEED BOOK 204 PAGE 529.
4. SURFACE OWNER AND ADJOINER INFORMATION TAKEN FROM THE ASSESSOR AND COUNTY CLERK RECORDS OF RITCHIE COUNTY IN JULY, 2008.
5. WELL LAT./LONG. ESTABLISHED BY DGPS(SUBMETER MAPPING GRADE).

LONGITUDE 81°05'00"
LAT. 39°11'39.9"




REFERENCES



I THE UNDERSIGNED, HEREBY CERTIFY THAT THIS PLAT IS CORRECT TO THE BEST OF MY KNOWLEDGE AND BELIEF AND SHOWS ALL THE INFORMATION REQUIRED BY LAW AND THE REGULATIONS ISSUED AND PRESCRIBED BY THE DIVISION OF ENVIRONMENTAL PROTECTION.

P.S. 677
Gregory A. Smith



(+) DENOTES LOCATION OF WELL ON UNITED STATES TOPOGRAPHIC MAPS.
DATE MARCH 27, 20 07
OPERATORS WELL NO. FOX NO. 32
API WELL NO. 47-085-09560
STATE COUNTY PERMIT

MINIMUM DEGREE OF ACCURACY 1/200 FILE NO. 5318P32 (223 - 53)
PROVEN SOURCE OF ELEVATION DGPS (SUBMETER MAPPING GRADE) SCALE 1" = 1,000'

STATE OF WEST VIRGINIA
DIVISION OF ENVIRONMENTAL PROTECTION
OFFICE OF OIL AND GAS

WELL TYPE: OIL GAS LIQUID INJECTION WASTE DISPOSAL IF "GAS" PRODUCTION STORAGE DEEP SHALLOW

LOCATION: ELEVATION 1,033' WATERSHED CHANCELLORS FORK OF ADDIS RUN
DISTRICT GRANT COUNTY RITCHIE QUADRANGLE HARRISVILLE 7.5'

SURFACE OWNER: ROBERT E. FOX, ET AL ACREAGE 900±
ROYALTY OWNER: ROBERT E. FOX, ET AL LEASE ACREAGE 900± LEASE NO. 07/10/2015

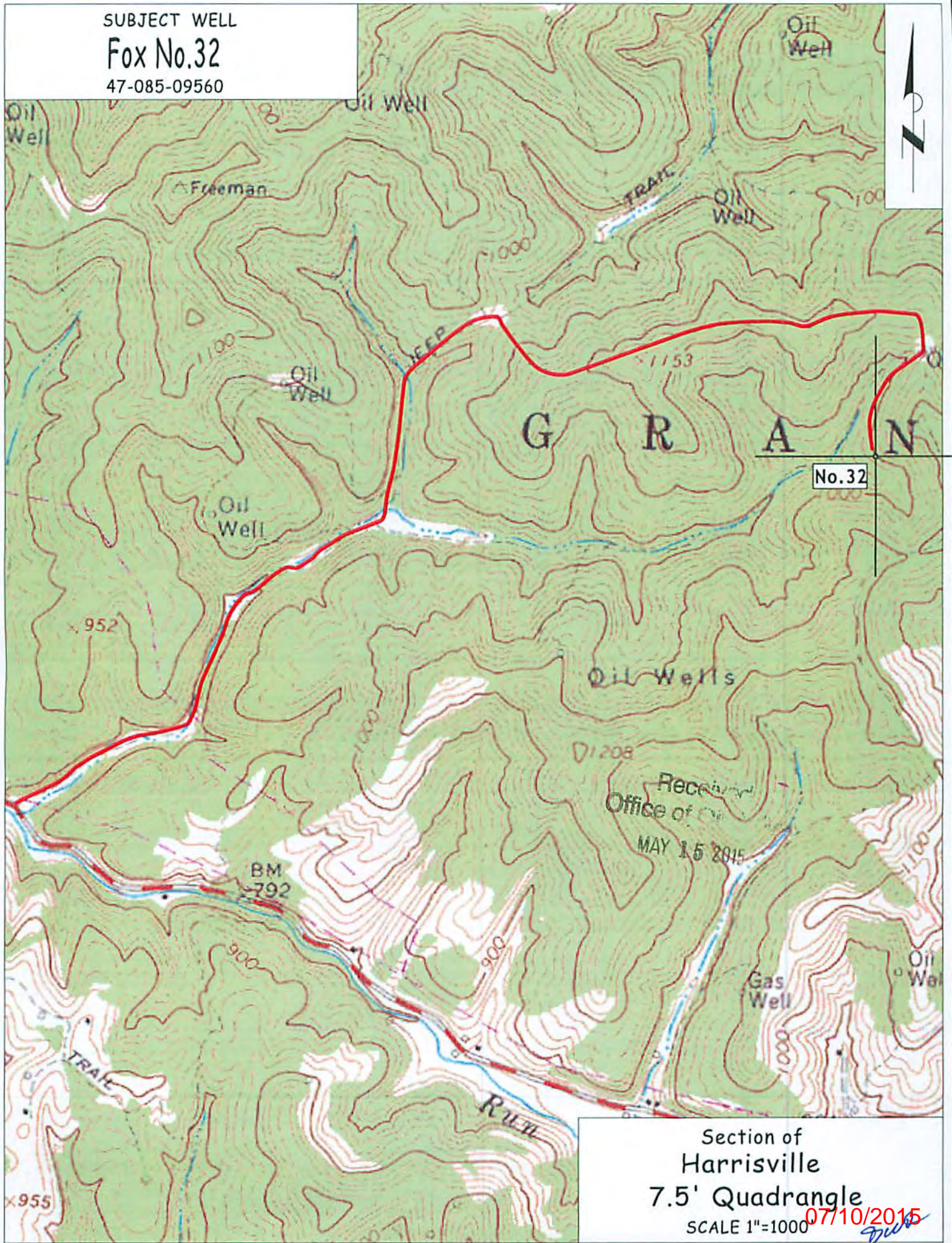
PROPOSED WORK: DRILL CONVERT DRILL DEEPER REFRILL FRACTURE OR STIMULATE PLUG OFF OLD FORMATION PERFORATE NEW FORMATION PLUG AND ABANDON CLEAN OUT AND REPLUG OTHER

PHYSICAL CHANGE IN WELL (SPECIFY) Received Office of Oil & Gas TARGET FORMATION GORDON
MAY 15 2015 ESTIMATED DEPTH 3,000'

WELL OPERATOR TERM ENERGY CORP. DESIGNATED AGENT LEROY BAKER
ADDRESS 713 EAST MAIN STREET HARRISVILLE, WV 26362 ADDRESS 713 EAST MAIN STREET HARRISVILLE, WV 26362

COUNTY NAME PERMIT

SUBJECT WELL
Fox No.32
47-085-09560



Section of
Harrisville
7.5' Quadrangle
SCALE 1"=1000
07/10/2015
[Signature]