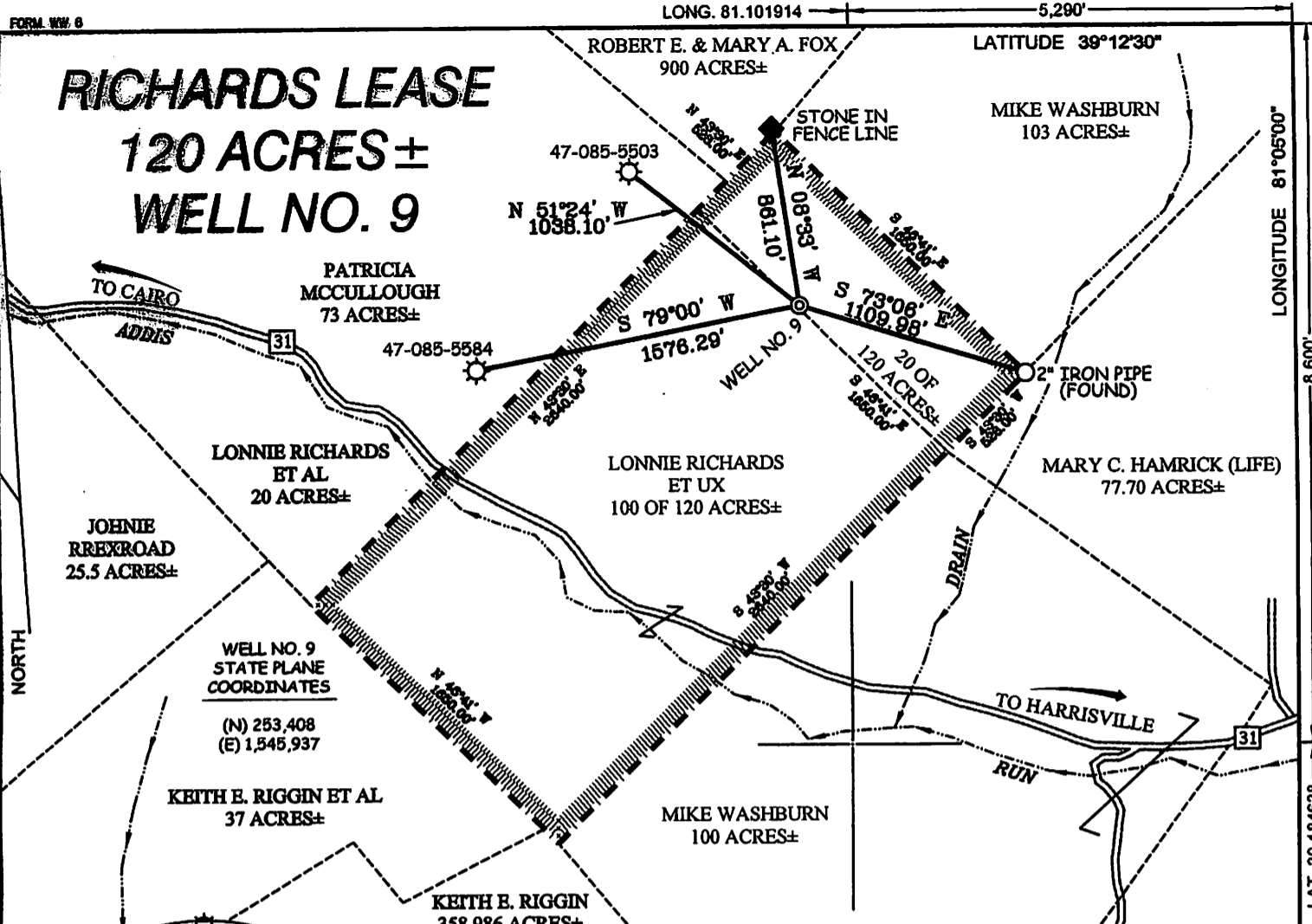


# RICHARDS LEASE 120 ACRES± WELL NO. 9



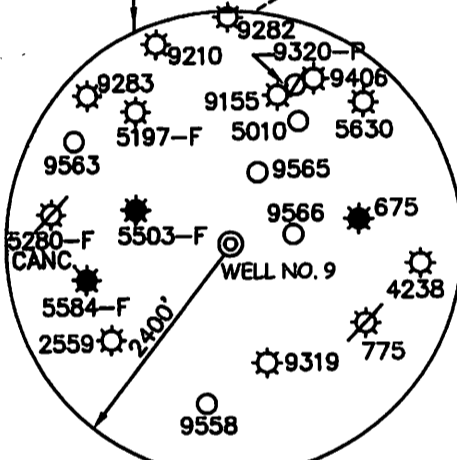
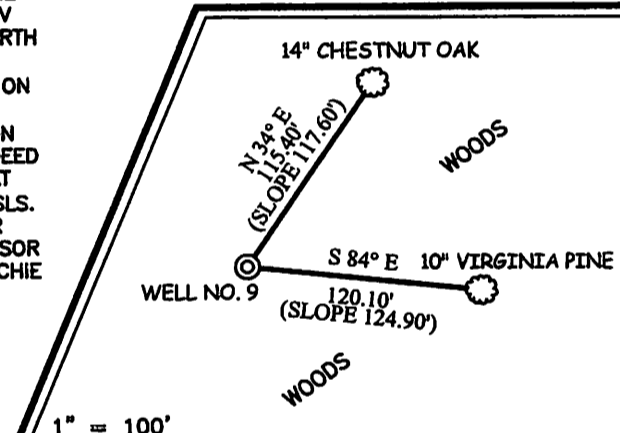
WELL NO. 9  
STATE PLANE  
COORDINATES

(N) 253,408  
(E) 1,545,937

### NOTES ON SURVEY


1. TIES TO WELLS AND CORNERS ARE BASED ON GRID NORTH FOR THE WV STATE PLANE COORDINATE SYSTEM NORTH ZONE NAD '27.
2. TIES TO REFERENCES ARE BASED ON MAGNETIC NORTH 02/28/08.
3. LEASE BOUNDARY SHOWN HEREON TAKEN FROM A DEED RECORDED IN DEED BOOK 217 AT PAGE 33 AND A PLAT DATED 04/02/07 AS PREPARED BY SLS.
4. SURFACE OWNER AND ADJOINER INFORMATION TAKEN FROM THE ASSESSOR AND COUNTY CLERK RECORDS OF RITCHIE COUNTY IN JULY, 2007.
5. WELL LAT./LONG. (NAD'27) ESTABLISHED BY DGPS(SUBMETER MAPPING GRADE).

### REFERENCES



I THE UNDERSIGNED, HEREBY CERTIFY THAT THIS PLAT IS CORRECT TO THE BEST OF MY KNOWLEDGE AND BELIEF AND SHOWS ALL THE INFORMATION REQUIRED BY LAW AND THE REGULATIONS ISSUED AND PRESCRIBED BY THE DIVISION OF ENVIRONMENTAL PROTECTION.

P.S. 677 *Gregory A. Smith*



(+) DENOTES LOCATION OF WELL ON UNITED STATES TOPOGRAPHIC MAPS.  
 DATE MARCH 06, 20 08  
 OPERATORS WELL NO. RICHARDS #9  
 API WELL NO. 47 - 085 - 09715  
 STATE COUNTY PERMIT

## CANCELLED

STATE OF WEST VIRGINIA  
DIVISION OF ENVIRONMENTAL PROTECTION  
OFFICE OF OIL AND GAS

MINIMUM DEGREE OF ACCURACY 1/200 FILE NO. 6390P9 (254 - 27)  
 PROVEN SOURCE OF ELEVATION DGPS (SUBMETER MAPPING GRADE) SCALE 1" = 800'

WELL TYPE: OIL  GAS  LIQUID INJECTION  WASTE DISPOSAL  IF "GAS" PRODUCTION  STORAGE  DEEP  SHALLOW

LOCATION: ELEVATION 1,009' WATERSHED ADDIS RUN  
 DISTRICT GRANT COUNTY RITCHIE QUADRANGLE HARRISVILLE 7.5'  
 SURFACE OWNER LONNIE D. RICHARDS, ET UX ACREAGE 20± OF 120±  
 ROYALTY OWNER LONNIE D. RICHARDS, ET UX LEASE ACREAGE 120±  
 PROPOSED WORK: DRILL  CONVERT  DRILL DEEPER  REDRILL  FRACTURE OR STIMULATE  PLUG OFF OLD FORMATION  PERFORATE NEW FORMATION  PLUG AND ABANDON  CLEAN OUT AND REPLUG  OTHER   
 PHYSICAL CHANGE IN WELL (SPECIFY) \_\_\_\_\_ TARGET FORMATION GORDON  
 ESTIMATED DEPTH 3,000'

WELL OPERATOR TERM ENERGY CORP. DESIGNATED AGENT LEROY BAKER  
 ADDRESS 713 EAST MAIN STREET HARRISVILLE, WV 28362 ADDRESS 713 EAST MAIN STREET HARRISVILLE, WV 26362

10/04/2013

COUNTY NAME PERMIT