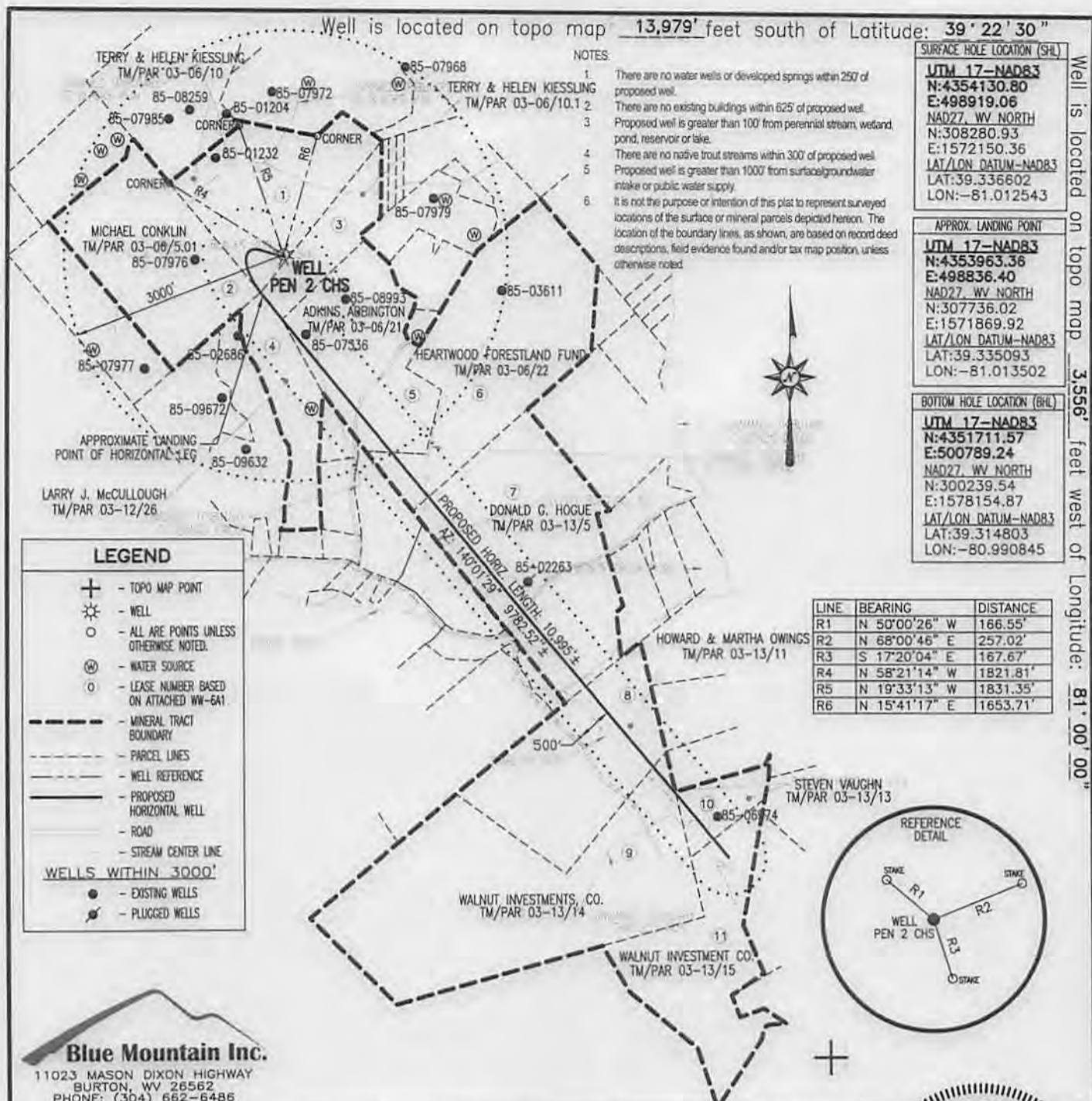


Well is located on topo map 13,979' feet south of Latitude: 39° 22' 30"

Well is located on topo map 3,556' feet west of Longitude: 81° 00' 00"



- NOTES:
1. There are no water wells or developed springs within 250' of proposed well.
 2. There are no existing buildings within 625' of proposed well.
 3. Proposed well is greater than 100' from perennial stream, wetland, pond, reservoir or lake.
 4. There are no native trout streams within 300' of proposed well.
 5. Proposed well is greater than 1000' from surface/groundwater intake or public water supply.
 6. It is not the purpose or intention of this plat to represent surveyed locations of the surface or mineral parcels depicted hereon. The location of the boundary lines, as shown, are based on record deed descriptions, field evidence found and/or tax map position, unless otherwise noted.

SURFACE HOLE LOCATION (SHL)	
UTM 17-NAD83	N:4354130.80
	E:498919.06
	NAD27, WV NORTH
	N:308280.93
	E:1572150.36
	LAT/LON DATUM=NAD83
	LAT:39.336602
	LOX:-81.012543
APPROX. LANDING POINT	
UTM 17-NAD83	N:4353963.36
	E:498836.40
	NAD27, WV NORTH
	N:307736.02
	E:1571869.92
	LAT/LON DATUM=NAD83
	LAT:39.335093
	LOX:-81.013502
BOTTOM HOLE LOCATION (BHL)	
UTM 17-NAD83	N:4351711.57
	E:500789.24
	NAD27, WV NORTH
	N:300239.54
	E:1578154.87
	LAT/LON DATUM=NAD83
	LAT:39.314803
	LOX:-80.990845

LINE	BEARING	DISTANCE
R1	N 50°00'26" W	166.55'
R2	N 68°00'46" E	257.02'
R3	S 17°20'04" E	167.67'
R4	N 58°21'14" W	1821.81'
R5	N 19°33'13" W	1831.35'
R6	N 15°41'17" E	1653.71'

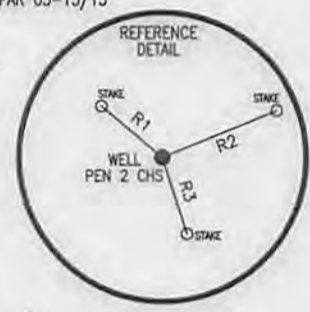
LEGEND

- + TOPO MAP POINT
- ★ WELL
- ALL ARE POINTS UNLESS OTHERWISE NOTED.
- ⊙ WATER SOURCE
- LEASE NUMBER BASED ON ATTACHED WW-6A1
- MINERAL TRACT BOUNDARY
- PARCEL LINES
- WELL REFERENCE
- PROPOSED HORIZONTAL WELL
- ROAD
- STREAM CENTER LINE

WELLS WITHIN 3000'

- EXISTING WELLS
- ⊙ PLUGGED WELLS

Blue Mountain Inc.
 11023 MASON DIXON HIGHWAY
 BURTON, WV 26562
 PHONE: (304) 662-6486



FILE #: PEN 2 CHS

DRAWING #: PEN 2 CHS

SCALE: 1" = 2000'

MINIMUM DEGREE OF ACCURACY: 1/2500

PROVEN SOURCE OF ELEVATION: U.S.G.S. MONUMENT THOMAS 1498.81'

I, THE UNDERSIGNED, HEREBY CERTIFY THAT THIS PLAT IS CORRECT TO THE BEST OF MY KNOWLEDGE AND BELIEF AND SHOWS ALL THE INFORMATION REQUIRED BY LAW AND THE REGULATIONS ISSUED AND PRESCRIBED BY THE DEPARTMENT OF ENVIRONMENTAL PROTECTION.

Signed: *[Signature]*

R.P.E.: _____ L.L.S.: P.S. No. 2000

GEORGE D. SIX
 LICENSED
 No. 2000
 STATE OF
 WEST VIRGINIA
 PROFESSIONAL SURVEYOR

PLACE SEAL HERE

(+) DENOTES LOCATION OF WELL ON UNITED STATES TOPOGRAPHIC MAPS WVDEP

OFFICE OF OIL & GAS
 601 57TH STREET
 CHARLESTON, WV 25304

DATE: MARCH 25, 2014

OPERATOR'S WELL #: PEN 2 CHS

API WELL #: 47 85 MOD 10055 H6A

STATE COUNTY PERMIT

Well Type: Oil Waste Disposal Production Deep
 Gas Liquid Injection Storage Shallow

WATERSHED: NORTH FORK HUGHES RIVER ELEVATION: 1084'±

COUNTY/DISTRICT: RITCHIE / CLAY QUADRANGLE: ELLENBORO, WV 7.5'

SURFACE OWNER: TERRY & HELEN KIESSLING ACREAGE: 79.242±

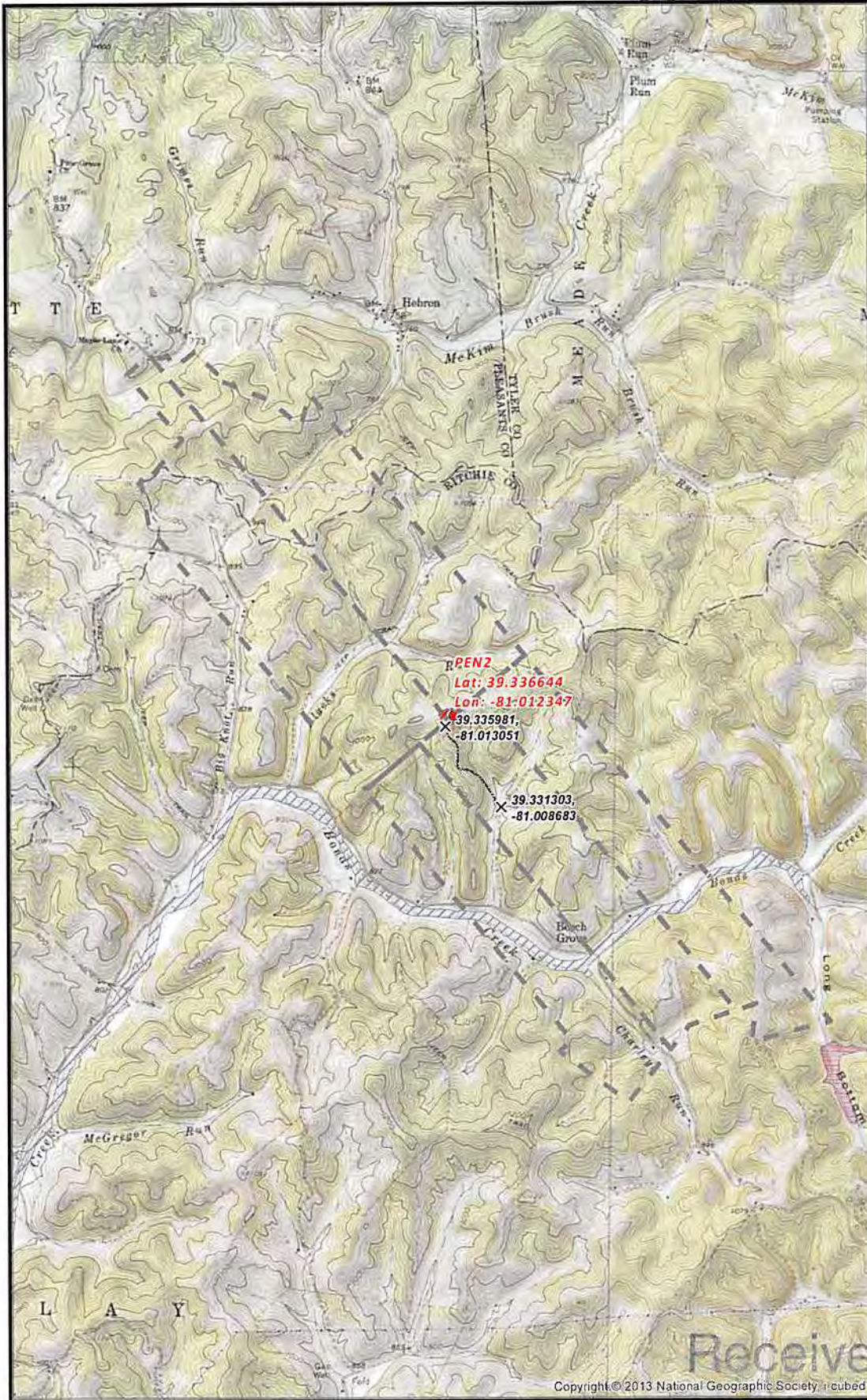
OIL & GAS ROYALTY OWNER: SEE ATTACHED WW-6A1 ACREAGE: 992.959±

DRILL CONVERT DRILL DEEPER REDRILL FRACTURE OR STIMULATE
 PLUG OFF OLD FORMATION PERFORATE NEW FORMATION PLUG & ABANDON
 CLEAN OUT & REPLUG OTHER CHANGE (SPECIFY): _____

TARGET FORMATION: MARCELLUS ESTIMATED DEPTH: TVD: 6,423'± TMD: 16,598'±

WELL OPERATOR NOBLE ENERGY, INC. DESIGNATED AGENT STEVEN M. GREEN
 Address 333 TECHNOLOGY DRIVE, SUITE 116 Address 500 VIRGINIA STREET EAST, UNITED CENTER SUITE 590
 City CANONSBURG State PA Zip Code 15317 City CHARLESTON State WV Zip Code 25301

03/28/2014



PEN2 SITE SAFETY PLAN
- FLOODPLAIN ZONES -

0 1,250 2,500 5,000 Feet

Scale 1" = 2,500'

Projection: NAD_1983_StatePlane_Virginia_North_FIPS_4701
 Unit: Feet US

noble energy

Date: 7/16/2013
 Author: Christopher Gkwer

Disclaimer: All data is licensed for use by Noble Energy Inc. use only.

Office of
 2
 66