



west virginia department of environmental protection

Office of Oil and Gas
601 57th Street SE
Charleston, WV 25304
(304) 926-0450
(304) 926-0452 fax

Earl Ray Tomblin, Governor
Randy C. Huffman, Cabinet Secretary
www.dep.wv.gov

November 30, 2015

WELL WORK PERMIT

Horizontal 6A Well

This permit, API Well Number: 47-8510268, issued to ANTERO RESOURCES CORPORATION, is evidence of permission granted to perform the specified well work at the location described on the attached pages and located on the attached plat, subject to the provisions of Chapter 22 of the West Virginia Code of 1931, as amended, and all rules and regulations promulgated thereunder, and to all conditions and provisions outlined in the pages attached hereto. Notification shall be given by the operator to the Oil and Gas Inspector at least 24 hours prior to the construction of roads, locations, and/or pits for any permitted work. In addition, the well operator shall notify the same inspector 24 hours before any actual well work is commenced and prior to running and cementing casing. Spills or emergency discharges must be promptly reported by the operator to 1-800-642-3074 and to the Oil and Gas inspector.

Please be advised that form WR-35, Well Operators Report of Well Work is to be submitted to this office within 90 days completion of permitted well work, as should form WR-34 Discharge Monitoring Report within 30 days of discharge of pits, if applicable. Failure to abide by all statutory and regulatory provisions governing all duties and operations hereunder may result in suspension or revocation of this permit and, in addition, may result in civil and/or criminal penalties being imposed upon the operators.

In addition to the applicable requirements of this permit, and the statutes and rules governing oil and gas activity in WV, this permit may contain specific conditions which must be followed. Permit conditions are attached to this cover letter.

Per 35CSR-4-5.2.g this permit will expire in two (2) years from the issue date unless permitted well work is commenced. If there are any questions, please feel free to contact me at (304) 926-0499 ext. 1654.

James Martin

Chief

Operator's Well No: CHARLESTON UNIT 2H

Farm Name: JACKSON, STEPHEN C., ET AL

API Well Number: 47-8510268

Permit Type: Horizontal 6A Well

Date Issued: 11/30/2015

PERMIT CONDITIONS

West Virginia Code § 22-6A-8(d) allows the Office of Oil and Gas to place specific conditions upon this permit. Permit conditions have the same effect as law. Failure to adhere to the specified permit conditions may result in enforcement action.

CONDITIONS

1. Operator shall take additional measures with this permitted activity to avoid communication with offset wells. Such additional measures are described in the attached addendum. This addendum is part of the terms of the well work permit, and includes a description of depth and completed formations of offset wells. Also included is a description of monitoring activities that will take place during fracturing operations of the permitted well work.
2. This proposed activity may require permit coverage from the United States Army Corps of Engineers (USACOE). Through this permit, you are hereby being advised to consult with USACOE regarding this proposed activity.
3. If the operator encounters an unanticipated void, or an anticipated void at an unanticipated depth, the operator shall notify the inspector within 24 hours. Modifications to the casing program may be necessary to comply with W. Va. Code § 22-6A-5a (12), which requires drilling to a minimum depth of thirty feet below the bottom of the void, and installing a minimum of twenty (20) feet of casing. Under no circumstance should the operator drill more than one hundred (100) feet below the bottom of the void or install less than twenty (20) feet of casing below the bottom of the void.
4. When compacting fills, each lift before compaction shall not be more than 12 inches in height, and the moisture content of the fill material shall be within limits as determined by the Standard Proctor Density test of the actual soils used in specific engineered fill, ASTM D698, Standard Test Method for Laboratory Compaction Characteristics of Soil Using Standard Effort, to achieve 95 % compaction of the optimum density. Each lift shall be tested for compaction, with a minimum of two tests per lift per acre of fill. All test results shall be maintained on site and available for review.
5. Operator shall install signage per § 22-6A-8g (6) (B) at all source water locations included in their approved water management plan within 24 hours of water management plan activation.
6. Oil and gas water supply wells will be registered with the Office of Oil and Gas and all such wells will be constructed and plugged in accordance with the standards of the Bureau for Public Health set forth in its Legislative rule entitled *Water Well Regulations*, 64 C.S.R. 19. Operator is to contact the Bureau of Public Health regarding permit requirements. In lieu of plugging, the operator may transfer the well to the surface owner upon agreement of the parties. All drinking water wells within fifteen hundred feet of the water supply well shall be flow tested by the operator upon request of the drinking well owner prior to operating the water supply well.

PERMIT CONDITIONS

7. Pursuant to the requirements pertaining to the sampling of domestic water supply wells/springs the operator shall, no later than thirty (30) days after receipt of analytical data provide a written copy to the Chief and any of the users who may have requested such analyses.
8. If any explosion or other accident causing loss of life or serious personal injury occurs in or about a well or well work on a well, the well operator or its contractor shall give notice, stating the particulars of the explosion or accident, to the oil and gas inspector and the Chief, within 24 hours of said accident.
9. During the casing and cementing process, in the event cement does not return to the surface, the oil and gas inspector shall be notified within 24 hours.
10. The operator shall provide to the Office of Oil and Gas the dates of each of the following within 30 days of their occurrence: completion of construction of the well pad, commencement of drilling, cessation of drilling, completion of any other permitted well work, and completion of the well. Such notice shall be provided by sending an email to DEPOOGNotify@wv.gov.

WW-6B
(04/15)

API NO. 47-085 -
OPERATOR WELL NO. Charleston Unit 2H
Well Pad Name: Buck Run Pad

STATE OF WEST VIRGINIA
DEPARTMENT OF ENVIRONMENTAL PROTECTION, OFFICE OF OIL AND GAS
WELL WORK PERMIT APPLICATION

1) Well Operator: Antero Resources Corporal 494488557 085 - Ritchie Clay Pennsboro 7.5'
Operator ID County District Quadrangle

2) Operator's Well Number: Charleston Unit 2H Well Pad Name: Buck Run Pad

3) Farm Name/Surface Owner: Stephen C. Jackson et al Public Road Access: CR 74/9

4) Elevation, current ground: 1162' Elevation, proposed post-construction: 1127'

5) Well Type (a) Gas Oil Underground Storage

Other

(b) If Gas Shallow Deep

Horizontal

Michael Daff
11/21/15

6) Existing Pad: Yes or No No

7) Proposed Target Formation(s), Depth(s), Anticipated Thickness and Expected Pressure(s):
Marcellus Shale: 6600' TVD, Anticipated Thickness- 75 feet, Associated Pressure- 2800#

8) Proposed Total Vertical Depth: 6600' TVD

9) Formation at Total Vertical Depth: Marcellus Shale

10) Proposed Total Measured Depth: 10,500' MD

11) Proposed Horizontal Leg Length: 2669'

12) Approximate Fresh Water Strata Depths: 115', 244', 462'

13) Method to Determine Fresh Water Depths: Offset well records. Depths have been adjusted according to surface elevations.

14) Approximate Saltwater Depths: 532', 1149', 1794'

15) Approximate Coal Seam Depths: 420', 557', 757'

16) Approximate Depth to Possible Void (coal mine, karst, other): None Anticipated

17) Does Proposed well location contain coal seams directly overlying or adjacent to an active mine? Yes No

(a) If Yes, provide Mine Info: Name: _____
Depth: _____
Seam: _____
Owner: _____

Received
Office of Oil & Gas

NOV 06 2015 Page 1 of 3

12/04/2015

WW-6B
(04/15)

API NO. 47-085
OPERATOR WELL NO. Charleston Unit 2H
Well Pad Name: Buck Run Pad

18)

CASING AND TUBING PROGRAM

TYPE	Size (in)	New or Used	Grade	Weight per ft. (lb/ft)	FOOTAGE: For Drilling (ft)	INTERVALS: Left in Well (ft)	CEMENT: Fill-up (Cu. Ft.)/CTS
Conductor	20"	New	H-40	94#	40'	40'	CTS, 38 Cu. Ft.
Fresh Water	13-3/8"	New	J-55/H-40	54.5#/48#	515'	515" see #19	CTS, 715 Cu. Ft.
Coal	9-5/8"	New	J-55	36#	2500'	2500'	CTS, 1018 Cu. Ft.
Intermediate							
Production	5-1/2"	New	P-110	20#	10,500'	10,500'	CTS, 2480 Cu. Ft.
Tubing	2-3/8"	New	N-80	4.7#		7100'	
Liners							

MAG
11/11/15

TYPE	Size (in)	Wellbore Diameter (in)	Wall Thickness (in)	Burst Pressure (psi)	Anticipated Max. Internal Pressure (psi)	Cement Type	Cement Yield (cu. ft./k)
Conductor	30"	24"	0.438"	1530	50	Class A	1.18
Fresh Water	13-3/8"	17-1/2"	0.38"/0.33"	2730/1730	1000	Class A	1.18
Coal	9-5/8"	12-1/4"	0.352"	3520	1500	Class A	1.18
Intermediate							
Production	5-1/2"	8-3/4" & 8-1/2"	0.361"	12,630	2500	Long HPOZ & TM-H	H/POZ-1.44 & H-1.8
Tubing	2-3/8"	4.778"	0.19"	11,200			
Liners							

PACKERS

Kind:	N/A			
Sizes:	N/A			
Depths Set:	N/A			

Received
Office of Oil & Gas

NOV 06 2015

Page 2 of 3

12/04/2015

WW-6B
(10/14)

API NO. 47-085 - _____
OPERATOR WELL NO. Charleston Unit 2H
Well Pad Name: Buck Run Pad

MACO
11/14/15

19) Describe proposed well work, including the drilling and plugging back of any pilot hole:

Drill, perforate, fracture a new horizontal shallow well and complete Marcellus Shale.
*Antero will be air drilling the fresh water string which makes it difficult to determine when freshwater is encountered, therefore we have built in a buffer for the casing setting depth which helps to ensure that all fresh water zones are covered.

20) Describe fracturing/stimulating methods in detail, including anticipated max pressure and max rate:

Antero plans to pump Slickwater into the Marcellus Shale formation in order to ready the well for production. The fluid will be comprised of approximately 99 percent water and sand, with less than 1 percent special-purpose additives as shown in the attached "List of Anticipated Additives Used for Fracturing or Stimulating Well."

Anticipated Max Pressure - 9300 lbs
Anticipated Max Rate - 80 bpm

21) Total Area to be disturbed, including roads, stockpile area, pits, etc., (acres): 28.50 acres

22) Area to be disturbed for well pad only, less access road (acres): 8.26 acres

23) Describe centralizer placement for each casing string:

Conductor: no centralizers

Surface Casing: one centralizer 10' above the float shoe, one on the insert float collar and one every 4th joint spaced up the hole to surface.

Intermediate Casing: one centralizer above float joint, one centralizer 5' above float collar and one every 4th collar to surface.

Production Casing: one centralizer at shoe joint and one every 3 joints to top of cement in intermediate casing.

24) Describe all cement additives associated with each cement type:

Conductor: no additives, Class A cement.

Surface: Class A cement with 2-3% calcium chloride and 1/4 lb of flake

Intermediate: Class A cement with 1/4 lb of flake, 5 gallons of clay treat

Production: Lead cement- 50/50 Class H/Poz + 1.5% salt + 1% C-45 + 0.5% C-16a + 0.2% C-12 + 0.45% C-20 + 0.05% C-51

Production: Tail cement- Class H + 45 PPS Calcium Carbonate + 1.0% FL-160 + 0.2% ACGB-47 + 0.05% ACSA-51 + 0.2% ACR-20

25) Proposed borehole conditioning procedures:

Conductor: blowhole clean with air, run casing, 10 bbls fresh water.

Surface: blowhole clean with air, trip to conductor shoe, trip to bottom, blowhole clean with air, trip out, run casing, circulate pipe capacity + 40 bbls fresh water followed by 25 bbls bentonite mud, 10 bbls fresh water spacer.

Intermediate: blowhole clean with air, trip to surface casing shoe, trip to bottom, blowhole clean with air, trip out, run casing, circulate 40 bbls brine water followed by 10 bbls fresh water and 25 bbls bentonite mud, pump 10 bbls fresh water.

Production: circulate with 14 lb/gal NaCl mud, trip to middle of lateral, circulate, pump high viscosity sweep, trip to base of curve, pump high viscosity sweep, trip to top of curve, trip to bottom, circulate, pump high viscosity sweep, trip out, run casing, circulate 10 bbls fresh water, pump 48 bbls barite pill, pump 10 bbls fresh water followed by 48 bbls mud flush and 10 bbls water.

*Note: Attach additional sheets as needed.

Received
Office of Oil & Gas
NOV 06 2015
Page 3 of 3

12/04/2015



Addendum for Antero pads in Ritchie County, WV

Charleston Unit 2H

Buck Run Pad

The following outlines the process to be undertaken by Antero Resources prior to and during completion process of wells in Ritchie County.

▪ Investigate all wells within 1320' of new wells - for all identified Marcellus vertical wells and any existing well(s) with an interval that is less than 1500 feet from the deepest formation drilled (including, but not specific to the Alexander formation) to the top of Marcellus:

- Contact operator of all wells
 - Confirm well status, producing horizon, well completion/stimulation information
 - Discuss plans to stimulate the horizontal Marcellus wells and the plans for monitoring potential impact on shallow wells
 - Make sure all vertical wells (with an interval that is less than 1500 feet from the deepest formation drilled to the top of Marcellus) have adequate wellhead equipment, including pressure gauges
 - Provide shallow well operator with frac dates and develop plan for monitoring during stimulation
 - If well waters out during frac, shut it in until after stimulation, and install adequate well control equipment prior to swabbing in the impacted shallow well
- Control fracturing parameters during job to limit fracture height growth
- Limit rate and limit pressures for each segment of fracturing stages

Received

OCT 23 2015

Office of Oil and Gas
WV Dept. of Environmental Protection

12/04/2015

WW-9
(2/15)

API Number 47 - 085 - _____
Operator's Well No. Charleston Unit 2H

STATE OF WEST VIRGINIA
DEPARTMENT OF ENVIRONMENTAL PROTECTION
OFFICE OF OIL AND GAS

FLUIDS/ CUTTINGS DISPOSAL & RECLAMATION PLAN

Operator Name Antero Resources Corporation OP Code 494488557
Watershed (HUC 10) North Fork Hughes River Quadrangle Pennsboro 7.5'

Do you anticipate using more than 5,000 bbls of water to complete the proposed well work? Yes No
Will a pit be used? Yes No

If so, please describe anticipated pit waste: No pit will be used at this site. (Drilling and Flowback Fluids will be stored in tanks. Cuttings will be tanked and hauled off site.)

Will a synthetic liner be used in the pit? Yes No If so, what ml.? N/A

Proposed Disposal Method For Treated Pit Wastes:

- Land Application
- Underground Injection (UIC Permit Number _____)
- Reuse (at API Number Future permitted well locations when applicable. API# will be provided on Form WR-34)
- Off Site Disposal (Supply form WW-9 for disposal location) (Meadowfill Landfill Permit #SWF-1032-98)
- Other (Explain _____)

MAG
11/21/15

Will closed loop system be used? If so, describe: Yes

Drilling medium anticipated for this well (vertical and horizontal)? Air, freshwater, oil based, etc. Surface - Air/Freshwater, Intermediate - Dust/Silt/Foam, Production - Water Based Mud

-If oil based, what type? Synthetic, petroleum, etc. N/A

Additives to be used in drilling medium? Please See Attachment

Drill cuttings disposal method? Leave in pit, landfill, removed offsite, etc. Stored in tanks, removed offsite and taken to landfill.

-If left in pit and plan to solidify what medium will be used? (cement, lime, sawdust) N/A

-Landfill or offsite name/permit number? Meadowfill Landfill (Permit #SWF-1032-98)

Permittee shall provide written notice to the Office of Oil and Gas of any load of drill cuttings or associated waste rejected at any West Virginia solid waste facility. The notice shall be provided within 24 hours of rejection and the permittee shall also disclose where it was properly disposed.

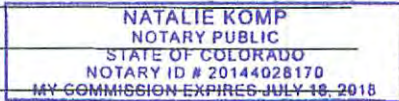
I certify that I understand and agree to the terms and conditions of the GENERAL WATER POLLUTION PERMIT issued on August 1, 2005, by the Office of Oil and Gas of the West Virginia Department of Environmental Protection. I understand that the provisions of the permit are enforceable by law. Violations of any term or condition of the general permit and/or other applicable law or regulation can lead to enforcement action.

I certify under penalty of law that I have personally examined and am familiar with the information submitted on this application form and all attachments thereto and that, based on my inquiry of those individuals immediately responsible for obtaining the information, I believe that the information is true, accurate, and complete. I am aware that there are significant penalties for submitting false information, including the possibility of fine or imprisonment.

Company Official Signature *Cole Kilstrom*

Company Official (Typed Name) Cole Kilstrom

Company Official Title Environmental and Regulatory Manager



Subscribed and sworn before me this 15th day of October, 20 15

Natalie Komp Notary Public

My commission expires July 18, 2018

Received
Office of Oil & Gas
NOV 06 2015

12/04/2015

Form WW-9

Operator's Well No. Charleston Unit 2H

Antero Resources Corporation

Proposed Revegetation Treatment: Acres Disturbed 28.50 acres Prevegetation pH _____

Lime 2-4 Tons/acre or to correct to pH 6.5

Fertilizer type Hay or straw or Wood Fiber (will be used where needed)

Fertilizer amount 500 lbs/acre

Mulch 2-3 Tons/acre

Access Road "A" (4.02 acres) + Access Road "B" (2.71 acres) + Staging Area (0.85 acres) + Well Pad (8.26 acres) + Water Containment Pad (3.13 acres) + Excess/Topsoil Material Stockpiles (9.53 acres) = 28.50 acres

Seed Mixtures

Temporary		Permanent	
Seed Type	lbs/acre	Seed Type	lbs/acre
Annual Ryegrass	40	Crownvetch	10-15
		Perennial Ryegrass	20

See attached Table IV-3 for additional seed type (Buck Run Pad Design Page 22)

See attached Table IV-4a for additional seed type (Buck Run Pad Design Page 22)

*or type of grass seed requested by surface owner

NOTE: NO FESCUE OR TIMOTHY GRASS SHALL BE USED AT THIS SITE

Attach:
Drawing(s) of road, location, pit and proposed area for land application (unless engineered plans including this info have been provided)

Photocopied section of involved 7.5' topographic sheet.

Plan Approved by: Michael Hoff

Comments: Preseed & Mulch any disturbed areas per WV D&E regulations. Maintain & upgrade E-n-s as necessary.

Title: Oil & Gas Inspector Date: 11/4/15

Field Reviewed? Yes No

Received
Office of Oil & Gas
NOV 06 2015

12/04/2015

Form WW-9 Additives Attachment**SURFACE INTERVAL**

1. Fresh Water
2. Soap –Foamer AC
3. Air

INTERMEDIATE INTERVAL***STIFF FOAM RECIPE:***

- 1) 1 ppb Soda Ash / Sodium Carbonate-Alkalinity Control Agent
- 2) 1 ppb Conqor 404 (11.76 ppg) / Corrosion Inhibitor
- 3) 4 ppb KLA-Gard (9.17 ppg) / Amine Acid Complex-Shale Stabilizer
- 4) 1ppb Mil Pac R / Sodium Carboxymethylcellulose-Filtration Control Agent
- 5) 12 ppb KCL / Potassium Chloride-inorganic Salt
- 6) Fresh Water 80 bbls
- 7) Air

PRODUCTION INTERVAL

1. Alpha 1655
Salt Inhibitor
2. Mil-Carb
Calcium Carbonate
3. Cottonseed Hulls
Cellulose-Cottonseed Pellets – LCM
4. Mil-Seal
Vegetable, Cotton & Cellulose-Based Fiber Blend – LCM
5. Clay-Trol
Amine Acid Complex – Shale Stabilizer
6. Xan-Plex
Viscosifier For Water Based Muds
7. Mil-Pac (All Grades)
Sodium Carboxymethylcellulose – Filtration Control Agent
8. New Drill
Anionic Polyacrylamide Copolymer Emulsion – Shale Stabilizer
9. Caustic Soda
Sodium Hydroxide – Alkalinity Control
10. Mil-Lime
Calcium Hydroxide – Lime
11. LD-9
Polyether Polyol – Drilling Fluid Defoamer
12. Mil Mica
Hydro-Biotite Mica – LCM

Received

OCT 23 2015

Office of Oil and Gas
WV Dept. of Environmental Protection

13. Escaid 110
Drilling Fluid Solvent – Aliphatic Hydrocarbon
14. Ligco
Highly Oxidized Leonardite – Filtration Control Agent
15. Super Sweep
Polypropylene – Hole Cleaning Agent
16. Sulfatrol K
Drilling Fluid Additive – Sulfonated Asphalt Residuum
17. Sodium Chloride, Anhydrous
Inorganic Salt
18. D-D
Drilling Detergent – Surfactant
19. Terra-Rate
Organic Surfactant Blend
20. W.O. Defoam
Alcohol-Based Defoamer
21. Perma-Lose HT
Fluid Loss Reducer For Water-Based Muds
22. Xan-Plex D
Polysaccharide Polymer – Drilling Fluid Viscosifier
23. Walnut Shells
Ground Cellulosic Material – Ground Walnut Shells – LCM
24. Mil-Graphite
Natural Graphite – LCM
25. Mil Bar
Barite – Weighting Agent
26. X-Cide 102
Biocide
27. Soda Ash
Sodium Carbonate – Alkalinity Control Agent
28. Clay Trol
Amine Acid complex – Shale Stabilizer
29. Sulfatrol
Sulfonated Asphalt – Shale Control Additive
30. Xanvis
Viscosifier For Water-Based Muds
31. Milstarch
Starch – Fluid Loss Reducer For Water Based Muds
32. Mil-Lube
Drilling Fluid Lubricant

Received

OCT 23 2015

Office of Oil and Gas
WV Dept. of Environmental Protection

12/04/2015



911 Address
1805 Gnats Run Road
Pennsboro, WV 26415

Well Site Safety Plan

Antero Resources

Well Name: Charleston Unit 1H, Charleston Unit 2H,
 Charleston Unit 3H, Deem Unit 1H, Deem Unit
 2H, Manos Unit 1H, Manos Unit 2H, Jackknife
 Unit 1H, Jackknife Unit 2H, Jackknife Unit 3H

Pad Location: BUCK RUN PAD
 Ritchie County/Clay District

GPS Coordinates: Lat 39°18'57.3114"/Long -80°56'49.7394" (NAD83)

Driving Directions:

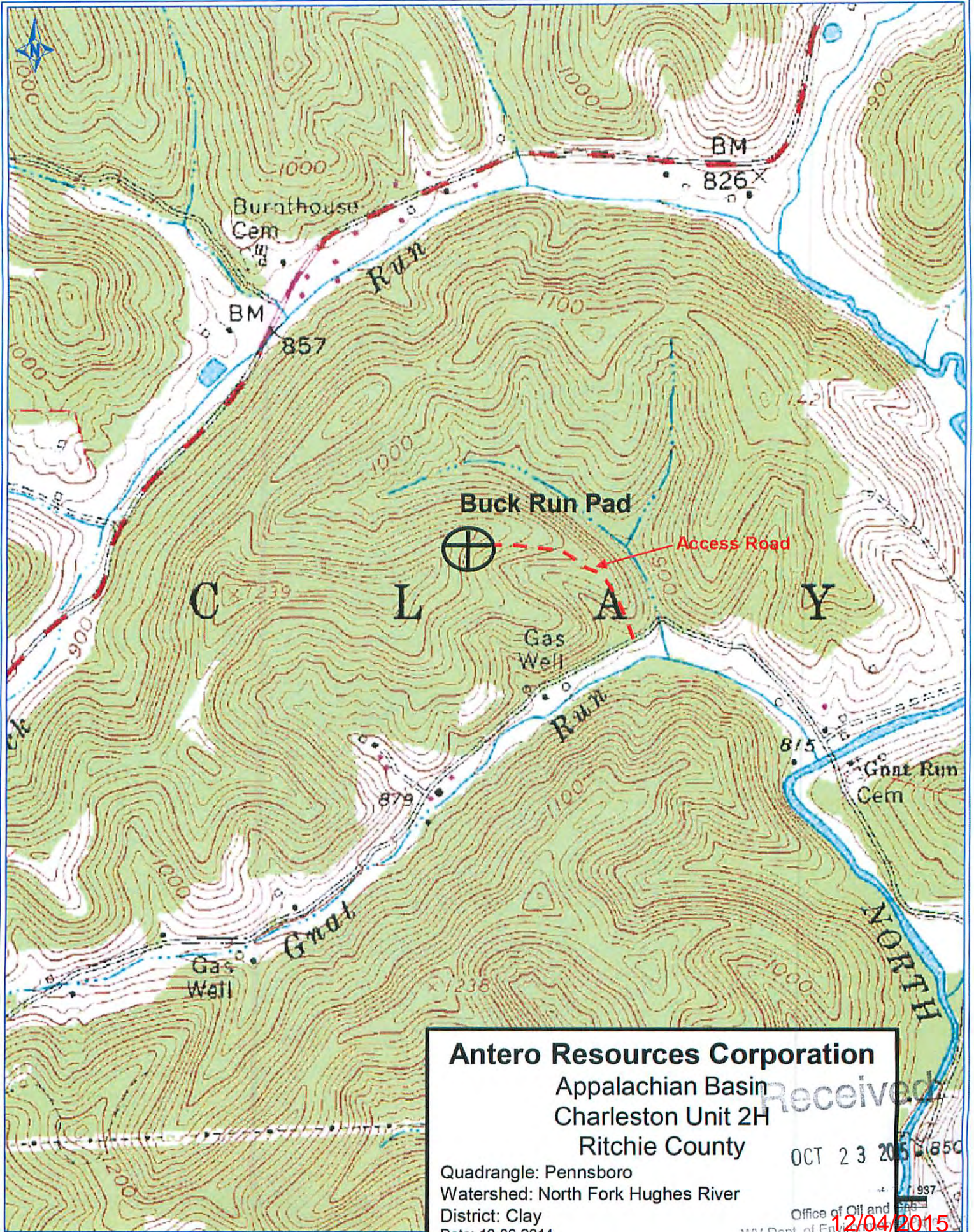
From Clarksburg: Travel on US-50 West for 36.3 miles. Turn right onto WV-74 N/Pullman Dr. Go 0.4 miles. Turn left onto E Myles Ave/Old US 50 East, go 0.6 miles. Turn right onto Grey Street, go 0.2 miles. Sharp left onto East Penn Avenue, go 0.1 miles. Take second right onto 1st Street, go 446 feet. Continue onto WV-74 North/Mountain Drive, go 1.3 miles. Keep right to continue on Buck Run Road/Gnats Run Road. Go 1.8 miles. Access road will be on your left.

Received
 Office of Oil & G
 NOV 06 2015

EMERGENCY (24 HOUR) CONTACT 1-800-878-1373

David L. ...

8-26-15
 MAG
 11/4/15



Antero Resources Corporation
 Appalachian Basin
 Charleston Unit 2H
 Ritchie County

Quadrangle: Pennsboro
 Watershed: North Fork Hughes River
 District: Clay
 Date: 10-06-2014

Received
 OCT 23 2015

Office of Oil and Gas
 WV Dept. of Environmental Protection
 12/04/2015

LATITUDE 39°20'00"

8,719'

8,891' TO BOTTOM HOLE

LATITUDE 39°20'00"

LONGITUDE 80°55'00"

6,371'

LONGITUDE 80°55'00"

9,520' TO BOTTOM HOLE



Antero Resources Corporation
Well No. Charleston Unit 2H

WELL NO. 2H

NOTES:
 WELL 2H TOP HOLE INFORMATION:
 N: 300,445ft E: 1,590,476ft
 LAT: 39°18'57.03" LON: 80°56'50.94"
 BOTTOM HOLE INFORMATION:
 N: 297,300ft E: 1,590,254ft
 LAT: 39°18'25.91" LON: 80°56'53.12"
 WEST VIRGINIA COORDINATE SYSTEM OF 1927 NORTH ZONE.
 ZONE WAS DERIVED FROM MEASUREMENTS TAKEN WITH TRIMBLE GEOXT SUBMETER MAPPING GRADE GPS UNIT. PLAT ORIENTATION, CORNER, AND WELL REFERENCE TIE LINES ARE BASED ON GRID NORTH.

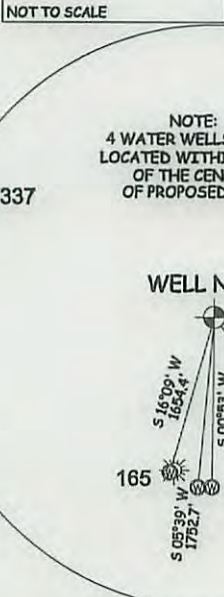
(NAD) 83 (UTM) ZONE 17 COORDS:
 WELL 2H TOP HOLE INFORMATION:
 N: 4,351,837m E: 504,542m
 BOTTOM HOLE INFORMATION:
 N: 4,350,878m E: 504,490m

REFERENCES



LANDING POINT
 N: 299789
 E: 1589291

WV NORTH ZONE GRID NORTH



NOTE:
 4 WATER WELLS WERE LOCATED WITHIN 2000' OF THE CENTER OF PROPOSED PAD

LEGEND
 - - - - - Surface Owner Boundary Lines +/-
 - - - - - Interior Surface Tracts +/-
 - x - x - x - Existing Fence
 ⊕ Found monument, as noted

THOMAS SUMMERS P.S. 2109

DATE 10/12/15

OPERATOR'S WELL# CHARLESTON UNIT #2H

API WELL # 47 - 085 - 10268 Mon

STATE COUNTY PERMIT

JOB # 15-037WA
 DRAWING # CHARLESTON2HR
 SCALE 1" = 1000'
 MINIMUM DEGREE OF ACCURACY SUBMETER
 PROVEN SOURCE OF ELEV. SUBMETER MAPPING GRADE GPS

I THE UNDERSIGNED, HEREBY CERTIFY THAT THIS PLAT IS CORRECT TO THE BEST OF MY KNOWLEDGE AND BELIEF AND SHOWS ALL THE INFORMATION REQUIRED BY LAW AND THE RULES ISSUED AND PERSCRIBED BY THE DEPARTMENT OF ENVIRONMENTAL PROTECTION.



STATE OF WEST VIRGINIA, DIVISION OF ENVIRONMENTAL PROTECTION, OFFICE OF OIL AND GAS
 WILLOW LAND SURVEYING PLLC
 P.O. BOX 17 PENNSBORO WEST VIRGINIA 26415

STATE OF WEST VIRGINIA DEPARTMENT OF ENERGY DIVISION OF OIL AND GAS

WELL TYPE: OIL ___ GAS LIQUID INJECTION ___ WASTE DISPOSAL ___
 (IF "GAS") PRODUCTION STORAGE ___ DEEP ___ SHALLOW
 LOCATION: ELEVATION 1,162' ORIGINAL - 1,127' AS-DRILLED WATERSHED NORTH FORK HUGHES RIVER

QUADRANGLE PENNSBORO 7.5' DISTRICT CLAY COUNTY RITCHIE

SURFACE OWNER STEPHEN C. JACKSON ET AL ACREAGE 40.835 ACRES +/-
 OIL & GAS ROYALTY OWNER HARVEY WEIGLE HEIRS; STEVE JACKSON; CONSTANCE K. GRIFFITH; BARBARA EPPLEY LEASE ACREAGE 51 ACRES±; 117 ACRES±; 31 ACRES±; 200 ACRES±;

PROPOSED WORK: DRILL CONVERT ___ DRILL DEEPER ___ REDRILL ___ FRACTURE OR STIMULATE PLUG OFF OLD FORMATION ___ PERFORATE NEW FORMATION
 OTHER PHYSICAL CHANGE IN WELL (SPECIFY) ___
 PLUG & ABANDON ___ CLEAN OUT & REPLUG ___ ESTIMATED DEPTH 6,600' TVD 10,500' MD

TARGET FORMATION MARCELLUS
 WELL OPERATOR ANTERO RESOURCES CORP. DESIGNATED AGENT DIANNA STAMPER
 ADDRESS 1615 WYNKOOP STREET ADDRESS 5400 D BIG TYLER ROAD

ADDRESS 1615 WYNKOOP STREET DENVER, CO 80202 ADDRESS 5400 D BIG TYLER ROAD CHARLESTON, WV 25313

12/04/2015

WW-6A1

Operator's Well Number Charleston Unit 2H

INFORMATION SUPPLIED UNDER WEST VIRGINIA CODE
Chapter 22, Article 6A, Section 5(a)(5)
IN LIEU OF FILING LEASE(S) AND OTHER CONTINUING CONTRACT(S)

Under the oath required to make the verification on page 1 of this Notice and Application, I depose and say that I am the person who signed the Notice and Application for the Applicant, and that –

- (1) the tract of land is the same tract described in this Application, partly or wholly depicted in the accompanying plat, and described in the Construction and Reclamation Plan;
- (2) the parties and recordation data (if recorded) for lease(s) or other continuing contract(s) by which the Applicant claims the right to extract, produce or market the oil or gas are as follows:

Grantor, lessor, etc.	Grantee, lessee, etc.	Royalty	Book/Page
<u>Harvey Weigle Heirs Lease</u>			
Harley Weigle Heirs	J & J Enterprises, Inc.	1/8	0178/0571
J & J Enterprises	Eastern American Energy Company	Assignment	0231/0732
Eastern American Energy Corporation	Energy Corporation of America	Merger	DB 0306/0836
Energy Corporation of America	Antero Resources Appalachian Corporation	Assignment	0257/0377
Antero Resources Appalachian Corporation	Antero Resources Corporation	Name Change	Exhibit 1
<u>Steve Jackson Lease</u>			
Steve Jackson	Antero Resources Appalachian Corporation	1/8+	0257/0716
Antero Resources Appalachian Corporation	Antero Resources Corporation	Name Change	Exhibit 1
<u>Constance K. Griffith Lease</u>			
Constance K. Griffith	EQT Production Company	1/8	0256/0738
EQT Production Company	Antero Resources Corporation	Assignment	0282/0175

Received

OCT 23 2015

Office of Oil and Gas
WV Dept. of Environmental Protection

*Partial Assignments to Antero Resources Corporation include 100% rights to extract, produce and market the oil and gas from the Marcellus and any other formations completed with this well.

CONTINUED ON NEXT PAGE

12/04/2015

**INFORMATION SUPPLIED UNDER WEST VIRGINIA CODE
Chapter 22, Article 6A, Section 5(a)(5)
IN LIEU OF FILING LEASE(S) AND OTHER CONTINUING CONTRACT(S)**

Under the oath required to make the verification on page 1 of this Notice and Application, I depose and say that I am the person who signed the Notice and Application for the Applicant, and that –

- (1) the tract of land is the same tract described in this Application, partly or wholly depicted in the accompanying plat, and described in the Construction and Reclamation Plan;
- (2) the parties and recordation data (if recorded) for lease(s) or other continuing contract(s) by which the Applicant claims the right to extract, produce or market the oil or gas are as follows:

Lease Name or Number	Grantor, Lessor, etc.	Grantee, Lessee, etc.	Royalty	Book/Page
<u>Barbara Eppley Lease</u>	Barbara Eppley EQT Production Company	EQT Production Company Antero Resources Corporation	1/8 Assignment	0256/0726 0282/0175

*Partial Assignments to Antero Resources Corporation include 100% rights to extract, produce and market the oil and gas from the Marcellus and any other formations completed with this well.


**Acknowledgement of Possible Permitting/Approval
In Addition to the Office of Oil and Gas**

The permit applicant for the proposed well work addressed in this application hereby acknowledges the possibility of the need for permits and/or approvals from local, state, or federal entities in addition to the DEP, Office of Oil and Gas, including but not limited to the following:

- WV Division of Water and Waste Management
- WV Division of Natural Resources WV Division of Highways
- U.S. Army Corps of Engineers
- U.S. Fish and Wildlife Service
- County Floodplain Coordinator

RECEIVED
OCT 23 2015
Office of Oil and Gas
WV Dept. of Environmental Protection

The applicant further acknowledges that any Office of Oil and Gas permit in no way overrides, replaces, or nullifies the need for other permits/approvals that may be necessary and further affirms that all needed permits/approvals should be acquired from the appropriate authority before the affected activity is initiated.

Well Operator: Antero Resources Corporation
By: Kevin Kilstrom 
Its: VP of Production

FORM WW-6A1
EXHIBIT 1

FILED

JUN 10 2013

Natalie E. Tennant,
Secretary of State
1900 Kanawha Blvd E
Bldg 1, Suite 157-K
Charleston, WV 25305



Penny Barker, Manager
Corporations Division
Tel: (304)558-8000
Fax: (304)558-8381
Website: www.wvso.com
E-mail: business@wvso.com

**APPLICATION FOR
AMENDED CERTIFICATE
OF AUTHORITY**

Office Hours: Monday – Friday
8:30 a.m. – 5:00 p.m. ET

FILE ONE ORIGINAL
(Two if you want a filed
stamped copy returned to you)
FEE: \$25.00

**** In accordance with the provisions of the West Virginia Code, the undersigned corporation hereby ****
applies for an Amended Certificate of Authority and submits the following statement:

- Name under which the corporation was authorized to transact business in WV: Antero Resources Appalachian Corporation
- Date Certificate of Authority was issued in West Virginia: 6/25/2008
- Corporate name has been changed to: Antero Resources Corporation
(Attach one Certified Copy of Name Change as filed in home State of incorporation.)
- Name the corporation elects to use in WV: Antero Resources Corporation
(due to home state name not being available)
- Other amendments:
(attach additional pages if necessary)

Received

OCT 23 2015

- Name and phone number of contact person. (This is optional; however, if there is a problem with the filing, listing a contact person and phone number may avoid having to return or reject the document.)

Alwyn A. Schopp

(303) 357-7310

Contact Name

Phone Number

- Signature information (See below *Important Legal Notice Regarding Signature*):

Print Name of Signer: Alwyn A. SchoppTitle/Capacity: Authorized PersonSignature: *Alwyn A. Schopp*Date: June 10, 2013

***Important Legal Notice Regarding Signature:** Per West Virginia Code §31D-1-129, Penalty for signing false document. Any person who signs a document he or she knows is false in any material respect and knows that the document is to be delivered to the secretary of state for filing is guilty of a misdemeanor and, upon conviction thereof, shall be fined not more than one thousand dollars or confined in the county or regional jail not more than one year, or both.

4708510268



Antero Resources
1615 Wynkoop Street
Denver, CO 80202
Office 303.357.7310
Fax 303.357.7315

October 14, 2015


West Virginia Department of Environmental Protection
Chief, Office of Oil and Gas
Attn: Mr. James Martin
601 57th Street SE
Charleston, WV 25304

RE: Charleston Unit 2H
Quadrangle: Pennsboro 7.5'
Ritchie County/Clay District, West Virginia

Mr. Martin:

Antero Resources Corporation (Antero) is submitting the following application for a new well work permit for the Charleston Unit 2H horizontal shallow well. As an authorized representative, I certify that Antero has the right to extract, produce or market the oil or gas for all leases through which the Charleston Unit 2H horizontal lateral will drill through including any and all roads crossed under as identified on the attached survey plat.

Sincerely,


Spencer Booth
Senior Landman

Received

OCT 23 2015

Office of Oil and Gas
WV Dept. of Environmental Protection

12/04/2015

STATE OF WEST VIRGINIA
DEPARTMENT OF ENVIRONMENTAL PROTECTION, OFFICE OF OIL AND GAS
NOTICE CERTIFICATION

Date of Notice Certification: 10/15/2015

API No. 47- 085 - _____

Operator's Well No. Charleston Unit 2H

Well Pad Name: Buck Run Pad

Notice has been given:

Pursuant to the provisions in West Virginia Code § 22-6A, the Operator has provided the required parties with the Notice Forms listed below for the tract of land as follows:

State: <u>West Virginia</u>	UTM NAD 83	Easting: <u>504,542m</u>
County: <u>Ritchie</u>		Northing: <u>4,351,837m</u>
District: <u>Clay</u>	Public Road Access: <u>CR 74/9</u>	
Quadrangle: <u>Pennsboro 7.5'</u>	Generally used farm name: <u>Stephen C. Jackson et al</u>	
Watershed: <u>North Fork Hughes River</u>		

Pursuant to West Virginia Code § 22-6A-7(b), every permit application filed under this section shall be on a form as may be prescribed by the secretary, shall be verified and shall contain the following information: (14) A certification from the operator that (i) it has provided the owners of the surface described in subdivisions (1), (2) and (4), subsection (b), section ten of this article, the information required by subsections (b) and (c), section sixteen of this article; (ii) that the requirement was deemed satisfied as a result of giving the surface owner notice of entry to survey pursuant to subsection (a), section ten of this article six-a; or (iii) the notice requirements of subsection (b), section sixteen of this article were waived in writing by the surface owner; and Pursuant to West Virginia Code § 22-6A-11(b), the applicant shall tender proof of and certify to the secretary that the notice requirements of section ten of this article have been completed by the applicant.

<p>Pursuant to West Virginia Code § 22-6A, the Operator has attached proof to this Notice Certification that the Operator has properly served the required parties with the following:</p> <p>*PLEASE CHECK ALL THAT APPLY</p> <p><input type="checkbox"/> 1. NOTICE OF SEISMIC ACTIVITY or <input checked="" type="checkbox"/> NOTICE NOT REQUIRED BECAUSE NO SEISMIC ACTIVITY WAS CONDUCTED</p> <p><input checked="" type="checkbox"/> 2. NOTICE OF ENTRY FOR PLAT SURVEY or <input type="checkbox"/> NO PLAT SURVEY WAS CONDUCTED</p> <p><input type="checkbox"/> 3. NOTICE OF INTENT TO DRILL or <input checked="" type="checkbox"/> NOTICE NOT REQUIRED BECAUSE NOTICE OF ENTRY FOR PLAT SURVEY WAS CONDUCTED or</p> <p style="padding-left: 100px;"><input type="checkbox"/> WRITTEN WAIVER BY SURFACE OWNER (PLEASE ATTACH)</p> <p><input checked="" type="checkbox"/> 4. NOTICE OF PLANNED OPERATION</p> <p><input checked="" type="checkbox"/> 5. PUBLIC NOTICE</p> <p><input checked="" type="checkbox"/> 6. NOTICE OF APPLICATION</p>	<p style="text-align: center;">OOG OFFICE USE ONLY</p> <p><input checked="" type="checkbox"/> RECEIVED/ NOT REQUIRED</p> <p><input checked="" type="checkbox"/> RECEIVED</p> <p><input checked="" type="checkbox"/> RECEIVED/ NOT REQUIRED</p> <p><input checked="" type="checkbox"/> RECEIVED</p> <p><input checked="" type="checkbox"/> RECEIVED</p> <p><input checked="" type="checkbox"/> RECEIVED</p>
--	---

Received

OCT 23 2015

Office of Oil and Gas
WV Dept. of Environmental Protection


Required Attachments:

The Operator shall attach to this Notice Certification Form all Notice Forms and Certifications of Notice that have been provided to the required parties and/or any associated written waivers. For the Public Notice, the operator shall attach a copy of the Class II Legal Advertisement with publication date verification or the associated Affidavit of Publication. The attached Notice Forms and Certifications of Notice shall serve as proof that the required parties have been noticed as required under West Virginia Code § 22-6A. Pursuant to West Virginia Code § 22-6A-11(b), the Certification of Notice to the person may be made by affidavit of personal service, the return receipt card or other postal receipt for certified mailing.

Certification of Notice is hereby given:

THEREFORE, I Kevin Kilstrom, have read and understand the notice requirements within West Virginia Code § 22-6A. I certify that as required under West Virginia Code § 22-6A, I have served the attached copies of the Notice Forms, identified above, to the required parties through personal service, by registered mail or by any method of delivery that requires a receipt or signature confirmation. I certify under penalty of law that I have personally examined and am familiar with the information submitted in this Notice Certification and all attachments, and that based on my inquiry of those individuals immediately responsible for obtaining the information, I believe that the information is true, accurate and complete. I am aware that there are significant penalties for submitting false information, including the possibility of fine and imprisonment.

Well Operator:	<u>Antero Resources Corporation</u>	Address:	<u>1615 Wynkoop Street</u>
By:	<u>Kevin Kilstrom</u> <i>Kevin Kilstrom</i>		<u>Denver, CO 80202</u>
Its:	<u>VP of Production</u>	Facsimile:	<u>303-357-7315</u>
Telephone:	<u>303-357-7310</u>	Email:	<u>asteale@anteroresources.com</u>



Subscribed and sworn before me this 15th day of October 2015
Natalie Komp Notary Public
 My Commission Expires July 18, 2018

Oil and Gas Privacy Notice:

The Office of Oil and Gas processes your personal information, such as name, address and telephone number, as part of our regulatory duties. Your personal information may be disclosed to other State agencies or third parties in the normal course of business or as needed to comply with statutory or regulatory requirements, including Freedom of Information Act requests. Our office will appropriately secure your personal information. If you have any questions about our use or your personal information, please contact DEP's Chief Privacy Officer at deprivacyofficer@wv.gov.

Received

OCT 23 2015

Office of Oil and Gas
WV Dept. of Environmental Protection

WW-6A
(9-13)

API NO. 47- 085 -
OPERATOR WELL NO. Charleston Unit 2H
Well Pad Name: Buck Run Pad

**STATE OF WEST VIRGINIA
DEPARTMENT OF ENVIRONMENTAL PROTECTION, OFFICE OF OIL AND GAS
NOTICE OF APPLICATION**

Notice Time Requirement: notice shall be provided no later than the **filing date of permit application.**

Date of Notice: 10/16/2015 **Date Permit Application Filed:** 10/16/2015

Notice of:

- PERMIT FOR ANY WELL WORK
- CERTIFICATE OF APPROVAL FOR THE CONSTRUCTION OF AN IMPOUNDMENT OR PIT

Delivery method pursuant to West Virginia Code § 22-6A-10(b)

- PERSONAL SERVICE
- REGISTERED MAIL
- METHOD OF DELIVERY THAT REQUIRES A RECEIPT OR SIGNATURE CONFIRMATION

Pursuant to W. Va. Code § 22-6A-10(b) no later than the filing date of the application, the applicant for a permit for any well work or for a certificate of approval for the construction of an impoundment or pit as required by this article shall deliver, by personal service or by registered mail or by any method of delivery that requires a receipt or signature confirmation, copies of the application, the erosion and sediment control plan required by section seven of this article, and the well plat to each of the following persons: (1) The owners of record of the surface of the tract on which the well is or is proposed to be located; (2) The owners of record of the surface tract or tracts overlying the oil and gas leasehold being developed by the proposed well work, if the surface tract is to be used for roads or other land disturbance as described in the erosion and sediment control plan submitted pursuant to subsection (c), section seven of this article; (3) The coal owner, operator or lessee, in the event the tract of land on which the well proposed to be drilled is located [sic] is known to be underlain by one or more coal seams; (4) The owners of record of the surface tract or tracts overlying the oil and gas leasehold being developed by the proposed well work, if the surface tract is to be used for the placement, construction, enlargement, alteration, repair, removal or abandonment of any impoundment or pit as described in section nine of this article; (5) Any surface owner or water purveyor who is known to the applicant to have a water well, spring or water supply source located within one thousand five hundred feet of the center of the well pad which is used to provide water for consumption by humans or domestic animals; and (6) The operator of any natural gas storage field within which the proposed well work activity is to take place. (c)(1) If more than three tenants in common or other co-owners of interests described in subsection (b) of this section hold interests in the lands, the applicant may serve the documents required upon the person described in the records of the sheriff required to be maintained pursuant to section eight, article one, chapter eleven-a of this code. (2) Notwithstanding any provision of this article to the contrary, notice to a lien holder is not notice to a landowner, unless the lien holder is the landowner. W. Va. Code R. § 35-8-5.7.a requires, in part, that the operator shall also provide the Well Site Safety Plan ("WSSP") to the surface owner and any water purveyor or surface owner subject to notice and water testing as provided in section 15 of this rule.

Received

Application Notice WSSP Notice E&S Plan Notice Well Plat Notice is hereby provided to:

OCT 23 2015

SURFACE OWNER(s)
Name: PLEASE SEE ATTACHMENT(S)
Address: _____

COAL OWNER OR LESSEE
Name: NO DECLARATIONS ON RECORD WITH COUNTY
Address: _____

Office of Oil and Gas
WV Dept. of Environmental Protection

Name: _____
Address: _____

COAL OPERATOR
Name: NO DECLARATIONS ON RECORD WITH COUNTY
Address: _____

SURFACE OWNER(s) (Road and/or Other Disturbance)
*PLEASE NOTE THAT ANTERO RESOURCES OWNS THE ADDITIONAL SURFACE TRACT WITH DISTURBANCE SHOWN ON PAD DESIGN AS IT WAS PURCHASED FROM THE ALLENDERS.

WATER PURVEYOR(s)/OWNER(s) OF WATER WELL, SPRING OR OTHER WATER SUPPLY SOURCE
Name: Tasha L. Hall
Address: 1407 Gnats Run
Pennsboro, WV 26415

*PLEASE NOTE THERE ARE 3 ADDITIONAL WATER SOURCES SHOWN ON THE ATTACHED MAP, BUT THEY ARE LOCATED GREATER THAN 1500' FROM THE SUBJECT PAD LOCATION

SURFACE OWNER(s) (Impoundments or Pits)
Name: _____
Address: _____

OPERATOR OF ANY NATURAL GAS
Name: _____
Address: _____

*Please attach additional forms if necessary

Notice is hereby given:

Pursuant to West Virginia Code § 22-6A-10(b), notice is hereby given that the undersigned well operator has applied for a permit for well work or for a certificate of approval for the construction of an impoundment or pit.

This Notice Shall Include:

Pursuant to W. Va. Code § 22-6A-10(b), this notice shall include: (1) copies of the application; (2) the erosion and sediment control plan required by section seven of this article; and (3) the well plat.

Pursuant to W. Va. Code § 22-6A-10(f), this notice shall include: (1) a statement of the time limits for filing written comments; (2) who may file written comments; (3) the name and address of the secretary for the purpose of filing the comments and obtaining additional information; and (4) a statement that the persons may request, at the time of submitting written comments, notice of the permit decision and a list of persons qualified to test water.

Pursuant to W. Va. Code R. § 35-8-5.7.a, the operator shall provide the Well Site Safety Plan to the surface owner and any water purveyor or surface owner subject to notice and water testing as provided in section 15 of this rule.

Pursuant to W. Va. Code R. § 35-8-15.2.c, this notice shall: (1) contain a statement of the surface owner's and water purveyor's right to request sampling and analysis; (2) advise the surface owner and water purveyor of the rebuttable presumption for contamination or deprivation of a fresh water source or supply; advise the surface owner and water purveyor that refusal to allow the operator to conduct a pre-drilling water well test constitutes a method to rebut the presumption of liability; (3) advise the surface owner and water purveyor of his or her independent right to sample and analyze any water supply at his or her own expense; advise the surface owner and water purveyor whether or not the operator will utilize an independent laboratory to analyze any sample; and (4) advise the surface owner and or water purveyor that he or she can obtain from the Chief a list of water testing laboratories in the subject area capable of and qualified to test water supplies in accordance with standard acceptable methods.

Additional information related to horizontal drilling may be obtained from the Secretary, at the WV Department of Environmental Protection headquarters, located at 601 57th Street, SE, Charleston, WV 25304 (304-926-0450) or by visiting www.dep.wv.gov/oil-and-gas/pages/default.aspx.

Received
OCT 23 2015

Well Location Restrictions

Pursuant to W. Va. Code § 22-6A-12, Wells may not be drilled within two hundred fifty feet measured horizontally from any existing water well or developed spring used for human or domestic animal consumption. The center of well pads may not be located within six hundred twenty-five feet of an occupied dwelling structure, or a building two thousand five hundred square feet or larger used to house or shelter dairy cattle or poultry husbandry. This limitation is applicable to those wells, developed springs, dwellings or agricultural buildings that existed on the date a notice to the surface owner of planned entry for surveying or staking as provided in section ten of this article or a notice of intent to drill a horizontal well as provided in subsection (b), section sixteen of this article was provided, whichever occurs first, and to any dwelling under construction prior to that date. This limitation may be waived by written consent of the surface owner transmitted to the department and recorded in the real property records maintained by the clerk of the county commission for the county in which such property is located. Furthermore, the well operator may be granted a variance by the secretary from these distance restrictions upon submission of a plan which identifies the sufficient measures, facilities or practices to be employed during well site construction, drilling and operations. The variance, if granted, shall include terms and conditions the department requires to ensure the safety and protection of affected persons and property. The terms and conditions may include insurance, bonding and indemnification, as well as technical requirements. (b) No well pad may be prepared or well drilled within one hundred feet measured horizontally from any perennial stream, natural or artificial lake, pond or reservoir, or a wetland, or within three hundred feet of a naturally reproducing trout stream. No well pad may be located within one thousand feet of a surface or ground water intake of a public water supply. The distance from the public water supply as identified by the department shall be measured as follows: (1) For a surface water intake on a lake or reservoir, the distance shall be measured from the boundary of the lake or reservoir. (2) For a surface water intake on a flowing stream, the distance shall be measured from a semicircular radius extending upstream of the surface water intake. (3) For a groundwater source, the distance shall be measured from the wellhead or spring. The department may, in its discretion, waive these distance restrictions upon submission of a plan identifying sufficient measures, facilities or practices to be employed during well site construction, drilling and operations to protect the waters of the state. A waiver, if granted, shall impose any permit conditions as the secretary considers necessary. (c) Notwithstanding the foregoing provisions of this section, nothing contained in this section prevents an operator from conducting the activities permitted or authorized by a Clean Water Act Section 404 permit or other approval from the United States Army Corps of Engineers within any waters of the state or within the restricted areas referenced in this section. (d) The well location restrictions set forth in this section shall not apply to any well on a multiple well pad if at least one of the wells was permitted prior to the effective date of this article. (e) The secretary shall, by December 31, 2012, report to the Legislature on the noise, light, dust and volatile organic compounds generated by the drilling of horizontal wells as they relate to the well location restrictions regarding occupied dwelling structures pursuant to this section. Upon a finding, if any, by the secretary that the well location restrictions regarding occupied dwelling structures are inadequate or otherwise require alteration to address the items

12/04/2015

WW-6A
(8-13)

API NO. 47-085 -
OPERATOR WELL NO. Charleston Unit 2H
Well Pad Name: Buck Run Pad

examined in the study required by this subsection, the secretary shall have the authority to propose for promulgation legislative rules establishing guidelines and procedures regarding reasonable levels of noise, light, dust and volatile organic compounds relating to drilling horizontal wells, including reasonable means of mitigating such factors, if necessary.

Water Well Testing:

Pursuant to West Virginia Code § 22-6A-10(d), notification shall be made, with respect to surface landowners identified in subsection (b) or water purveyors identified in subdivision (5), subsection (b) of this section, of the opportunity for testing their water well. The operator shall provide an analysis to such surface landowner or water purveyor at their request.

Water Testing Laboratories:

Pursuant to West Virginia Code § 22-6A-10(i), persons entitled to notice pursuant to subsection (b) of this section may contact the department to ascertain the names and locations of water testing laboratories in the subject area capable and qualified to test water supplies in accordance with standard accepted methods. In compiling that list of names the department shall consult with the state Bureau for Public Health and local health departments. A surface owner and water purveyor has an independent right to sample and analyze any water supply at his or her own expense. The laboratory utilized by the operator shall be approved by the agency as being certified and capable of performing sample analyses in accordance with this section.

Rebuttable Presumption for Contamination or Deprivation of a Fresh Water Source or Supply:

W. Va. Code § 22-6A-18 requires that (b) unless rebutted by one of the defenses established in subsection (c) of this section, in any action for contamination or deprivation of a fresh water source or supply within one thousand five hundred feet of the center of the well pad for horizontal well, there is a rebuttable presumption that the drilling and the oil or gas well or either was the proximate cause of the contamination or deprivation of the fresh water source or supply. (c) In order to rebut the presumption of liability established in subsection (b) of this section, the operator must prove by a preponderance of the evidence one of the following defenses: (1) The pollution existed prior to the drilling or alteration activity as determined by a predrilling or prealteration water well test. (2) The landowner or water purveyor refused to allow the operator access to the property to conduct a predrilling or prealteration water well test. (3) The water supply is not within one thousand five hundred feet of the well. (4) The pollution occurred more than six months after completion of drilling or alteration activities. (5) The pollution occurred as the result of some cause other than the drilling or alteration activity. (d) Any operator electing to preserve its defenses under subdivision (1), subsection (c) of this section shall retain the services of an independent certified laboratory to conduct the predrilling or prealteration water well test. A copy of the results of the test shall be submitted to the department and the surface owner or water purveyor in a manner prescribed by the secretary. (e) Any operator shall replace the water supply of an owner of interest in real property who obtains all or part of that owner's supply of water for domestic, agricultural, industrial or other legitimate use from an underground or surface source with a comparable water supply where the secretary determines that the water supply has been affected by contamination, diminution or interruption proximately caused by the oil or gas operation, unless waived in writing by that owner. (f) The secretary may order the operator conducting the oil or gas operation to: (1) Provide an emergency drinking water supply within twenty-four hours; (2) Provide temporary water supply within seventy-two hours; (3) Within thirty days begin activities to establish a permanent water supply or submit a proposal to the secretary outlining the measures and timetables to be used in establishing a permanent supply. The total time in providing a permanent water supply may not exceed two years. If the operator demonstrates that providing a permanent replacement water supply cannot be completed within two years, the secretary may extend the time frame on case-by-case basis; and (4) Pay all reasonable costs incurred by the real property owner in securing a water supply. (g) A person as described in subsection (b) of this section aggrieved under the provisions of subsections (b), (e) or (f) of this section may seek relief in court... (i) Notwithstanding the denial of the operator of responsibility for the damage to the real property owner's water supply or the status of any appeal on determination of liability for the damage to the real property owner's water supply, the operator may not discontinue providing the required water service until authorized to do so by the secretary or a court of competent jurisdiction.

Written Comment:

Pursuant to West Virginia Code § 22-6A-11(a), all persons described in subsection (b), section ten of this article may file written comments with the secretary as to the location or construction of the applicant's proposed well work within thirty days after the application is filed with the secretary. All persons described in West Virginia Code § 22-6A-10(b) may file written comments as to the location or construction of the applicant's proposed well work to the Secretary at:

Chief, Office of Oil and Gas
Department of Environmental Protection
601 57th St. SE
Charleston, WV 25304
(304) 926-0450

OCT 23 2015

Office of Oil and Gas
WV Dept. of Environmental Protection

Such persons may request, at the time of submitting written comments, notice of the permit decision and a list of persons qualified to test water. **NOTE: YOU ARE NOT REQUIRED TO FILE ANY COMMENT.**

12/04/2015

Time Limits and Methods for Filing Comments.

The law requires these materials to be served on or before the date the operator files its Application. You have **THIRTY (30) DAYS** after the filing date to file your comments. Comments must be filed in person or received in the mail by the Chief's office by the time stated above. You may call the Chief's office to be sure of the date. Check with your postmaster to ensure adequate delivery time or to arrange special expedited handling. If you have been contacted by the well operator and you have signed a "voluntary statement of no objection" to the planned work described in these materials, then the permit may be issued at any time.

Pursuant to West Virginia Code § 22-6A-11(c)(2), Any objections of the affected coal operators and coal seam owners and lessees shall be addressed through the processes and procedures that exist under sections fifteen, seventeen and forty, article six of this chapter, as applicable and as incorporated into this article by section five of this article. The written comments filed by the parties entitled to notice under subdivisions (1), (2), (4), (5) and (6), subsection (b), section ten of this article shall be considered by the secretary in the permit issuance process, but the parties are not entitled to participate in the processes and proceedings that exist under sections fifteen, seventeen or forty, article six of this chapter, as applicable and as incorporated into this article by section five of this article.

Comment Requirements

Your comments must be in writing and include your name, address and telephone number, the well operator's name and well number and the approximate location of the proposed well site including district and county from the application. You may add other documents, such as sketches, maps or photographs to support your comments.

Disclaimer: All comments received will be placed on our web site <http://www.dep.wv.gov/oil-and-gas/Horizontal-Permits/Pages/default.aspx> and the applicant will automatically be forwarded an email notice that such comments have been submitted. The applicant will be expected to provide a response to comments submitted by any surface owner, water purveyor or natural gas storage operator noticed within the application.

Permit Denial or Condition

The Chief has the power to deny or condition a well work permit. Pursuant to West Virginia Code § 22-6A-8(d), the permit may not be issued or be conditioned, including conditions with respect to the location of the well and access roads prior to issuance if the director determines that:

- (1) The proposed well work will constitute a hazard to the safety of persons;
- (2) The plan for soil erosion and sediment control is not adequate or effective;
- (3) Damage would occur to publicly owned lands or resources; or
- (4) The proposed well work fails to protect fresh water sources or supplies.

A permit may also be denied under West Virginia Code § 22-6A-7(k), the secretary shall deny the issuance of a permit if the secretary determines that the applicant has committed a substantial violation of a previously issued permit for a horizontal well, including the applicable erosion and sediment control plan associated with the previously issued permit, or a substantial violation of one or more of the rules promulgated under this article, and in each instance has failed to abate or seek review of the violation within the time prescribed by the secretary pursuant to the provisions of subdivisions (1) and (2), subsection (a), section five of this article and the rules promulgated hereunder, which time may not be unreasonable.

Pursuant to West Virginia Code § 22-6A-10(g), any person entitled to submit written comments to the secretary pursuant to subsection (a), section eleven of this article, shall also be entitled to receive from the secretary a copy of the permit as issued or a copy of the order modifying or denying the permit if the person requests receipt of them as a part of the written comments submitted concerning the permit application. Such persons may request, at the time of submitting written comments, notice of the permit decision and a list of persons qualified to test water.

Received

OCT 23 2015

Office of Oil and Gas
WV Dept. of Environmental Protection

12/04/2015

WW-6A
(8-13)

API NO. 47-085 -
OPERATOR WELL NO. Charleston Unit 2H
Well Pad Name: Buck Run Pad

Notice is hereby given by:

Well Operator: Antero Resources Corporation
Telephone: (303) 357-7310 [Signature]
Email: astele@anteroresources.com

Address: 1615 Wynkoop Street
Denver, CO 80202
Facsimile: 303-357-7315

Oil and Gas Privacy Notice:

The Office of Oil and Gas processes your personal information, such as name, address and telephone number, as part of our regulatory duties. Your personal information may be disclosed to other State agencies or third parties in the normal course of business or as needed to comply with statutory or regulatory requirements, including Freedom of Information Act requests. Our office will appropriately secure your personal information. If you have any questions about our use or your personal information, please contact DEP's Chief Privacy Officer at depprivacyofficer@wv.gov.



Subscribed and sworn before me this 16th day of October 2015

Natalie Komp Notary Public

My Commission Expires July 18, 2018

Received

OCT 23 2015

Office of Oil and Gas
WV Dept. of Environmental Protection

12/04/2015

WW-6A Notice of Application Attachment (BUCK RUN PAD):**List of Surface Owner(s) with Proposed Disturbance associated with Buck Run Well Pad:**

WELL PAD – All owners were notified of all well work permit applications, and have executed signed Surface Use Agreements with Antero Resources Corporation.

TM 14 PCL 22

Owner: Stephen D. Jackson ✓
Address: 3117 Mountain Drive
 Pennsboro, WV 26415

Owner: Stephen D. Jackson (2nd Address)
Address: Corelogic Tax Service
 Attn: Escrow Reporting
 1 Corelogic Drive DFW-4-3 ✓
 Westlake, TX 76262

TM 14 PCL 16

Owner: Bell Cooper Heirs, et al (Gracie Cooper ATTY)
 c/o Stephen Jackson ✓
Address: 3117 Mountain Drive
 Pennsboro, WV 26415

Owner: Elleen Williams ✓
Address: 5 Perity Lane
 Pittsburgh, PA 15220

Owner: Colleen Sciulli ✓
Address: 3429 Ward Street
 Pittsburgh, PA 15213

Owner: Cinda Louise & David M. Fleming ✓
Address: 4501 Hudson Street
 Parkersburg, WV 26104

Received

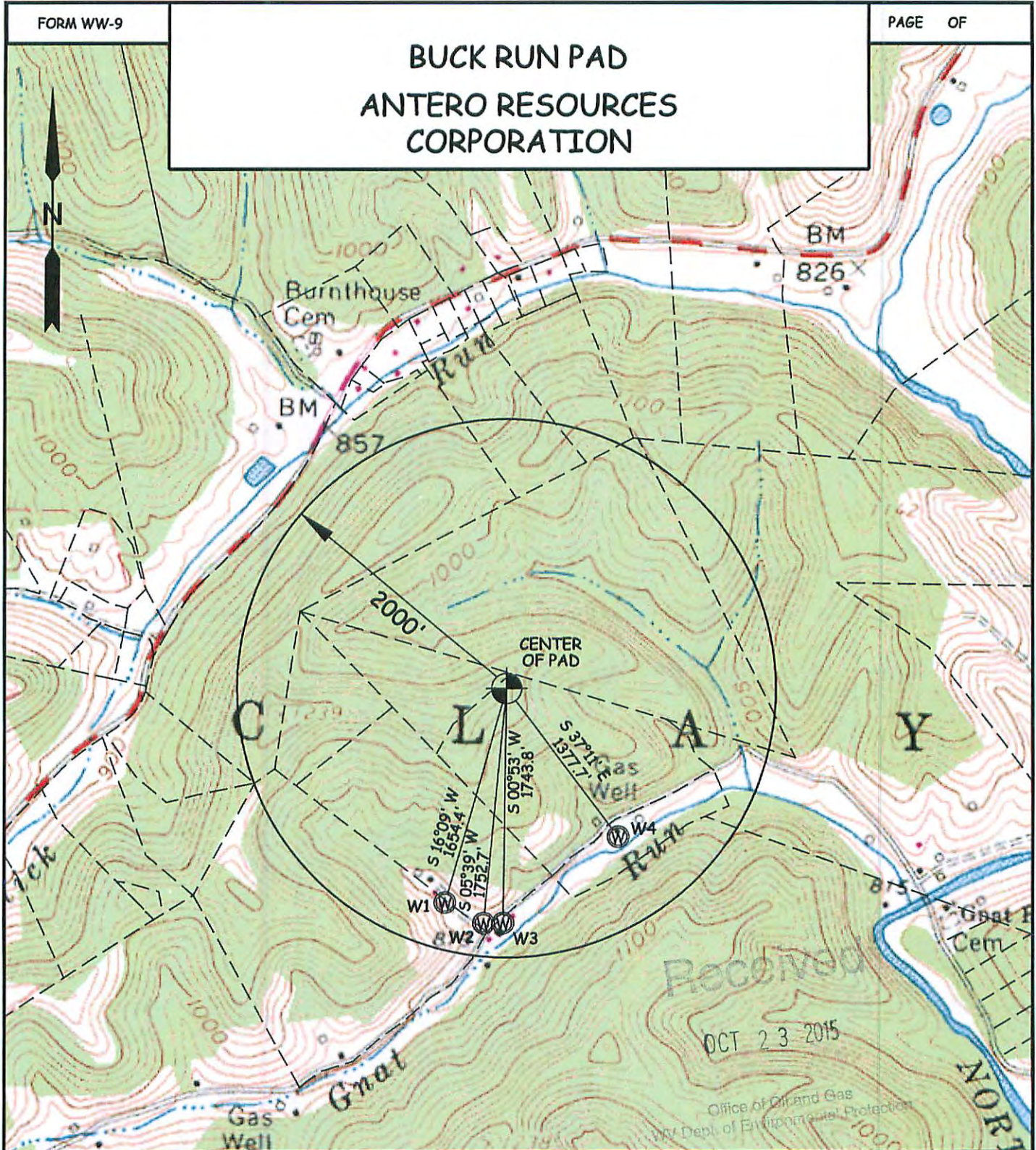
OCT 23 2015

Office of Oil and Gas
WV Dept. of Environmental Protection

ROAD AND/OR OTHER DISTURBANCE – Antero Resources Corporation is the owner of this tract

TM 14 PCL 22.1

Owner: Antero Resources Corporation (purchased property from Eric S. & Melanie Allender)
Address: 1615 Wynkoop Street
 Denver, CO 80212



WELL	SURFACE OWNER	ADDRESS	WELL LATITUDE	WELL LONGITUDE
W1	RANDY BARNES ET AL	140 PINE DR. PENNSBORO, WV 26415	39° 18' 41.18"	80° 56' 55.88"
W2	RANDY M. JONES ET AL	1379 GNATS RN PENNSBORO, WV 26415	39° 18' 39.76"	80° 56' 52.19"
W3	BRIAN E. RICHARDS ET AL	1390 GNATS RUN RD PENNSBORO, WV 26415	39° 18' 39.79"	80° 56' 50.34"
W4	TASHA L. HALL	1407 Gnats Run, Pennsboro, WV 26415	39° 18' 46.24"	80° 56' 39.54"

WILLOW LAND SURVEYING, PLLC P.O. BOX 17, PENNSBORO, WV 26415 (304) 659-1717	TOPO SECTION(S) OF : PENNSBORO 7.5' QUAD.	SCALE : 1-INCH = 1000-FEET 0' 1000' 2000' 3000'
	JOB #: 14-008WA	
DATE: 09/23/14	DRAWN BY: D.L.P.	FILE: BUCKRUNPADWATERMAP

WW-6A3
(1/12)

Operator Well No. Charleston Unit 2H
Multiple Wells on the Buck Run Pad

STATE OF WEST VIRGINIA
DEPARTMENT OF ENVIRONMENTAL PROTECTION, OFFICE OF OIL AND GAS
NOTICE OF ENTRY FOR PLAT SURVEY

Notice Time Requirement: Notice shall be provided at least **SEVEN (7)** days but no more than **FORTY-FIVE (45)** days prior to entry

Date of Notice: 9/4/2014 **Date of Planned Entry:** 9/15/2014

Delivery method pursuant to West Virginia Code § 22-6A-10a

- PERSONAL SERVICE
- REGISTERED MAIL
- METHOD OF DELIVERY THAT REQUIRES A RECEIPT OR SIGNATURE CONFIRMATION

Pursuant to West Virginia Code § 22-6A-10(a), Prior to filing a permit application, the operator shall provide notice of planned entry on to the surface tract to conduct any plat surveys required pursuant to this article. Such notice shall be provided at least seven days but no more than forty-five days prior to such entry to: (1) The surface owner of such tract; (2) to any owner or lessee of coal seams beneath such tract that has filed a declaration pursuant to section thirty-six, article six, chapter twenty-two of this code; and (3) any owner of minerals underlying such tract in the county tax records. The notice shall include a statement that copies of the state Erosion and Sediment Control Manual and the statutes and rules related to oil and gas exploration and production may be obtained from the Secretary, which statement shall include contact information, including the address for a web page on the Secretary's web site, to enable the surface owner to obtain copies from the secretary.

Notice is hereby provided to:

SURFACE OWNER(s)
 Name: PLEASE SEE ATTACHMENT
 Address: _____

 Name: _____
 Address: _____

 Name: _____
 Address: _____

COAL OWNER OR LESSEE
 Name: NO DECLARATIONS ON COUNTY RECORD
 Address: _____

MINERAL OWNER(s)
 Name: PLEASE SEE ATTACHMENT
 Address: _____

received
OCT 23 2015

*please attach additional forms if necessary

Office of Oil and Gas
WV Dept. of Environmental Protection

Notice is hereby given:

Pursuant to West Virginia Code § 22-6A-10(a), notice is hereby given that the undersigned well operator is planning entry to conduct a plat survey on the tract of land as follows:

State: West Virginia
 County: Ritchie
 District: Clay
 Quadrangle: Pennsboro 7.5'

Approx. Latitude & Longitude: 39.315920, -80.947150 (NAD 83)
 Public Road Access: CR 74/B
 Watershed: North Fork Hughes River
 Generally used farm name: Bell Cooper Heirs et al

Copies of the state Erosion and Sediment Control Manual and the statutes and rules related to oil and gas exploration and production may be obtained from the Secretary, at the WV Department of Environmental Protection headquarters, located at 601 57th Street, SE, Charleston, WV 25304 (304-926-0450). Copies of such documents or additional information related to horizontal drilling may be obtained from the Secretary by visiting www.dep.wv.gov/oil-and-gas/pages/default.aspx.

Notice is hereby given by:

Well Operator: Antero Resources Corporation
 Telephone: (303) 357- 7310
 Email: asteale@anteroresources.com

Address: 1615 Wynkoop Street
Denver, CO 80202
 Facsimile: (303) 357-7315

Oil and Gas Privacy Notice:

The Office of Oil and Gas processes your personal information, such as name, address and telephone number, as part of our regulatory duties. Your personal information may be disclosed to other State agencies or third parties in the normal course of business or as needed to comply with statutory or regulatory requirements, including Freedom of Information Act requests. Our office will appropriately secure your personal information. If you have any questions about our use or your personal information, please contact DEP's Chief Privacy Officer at depprivacyofficer@wv.gov.

WW-6A3 Notice of Entry For Plat Survey Attachment:**Surface Owners:****Located on TM 14/PCL 16**

Owner: Cooper Bell Hrs (Gracie Cooper, ATTY)
c/o Steve Jackson
Address: 3117 Mountain Dr.
Pennsboro, WV 26415

Owner: Elleen Williams
Address: 1221 Oklahoma Ave.
Pittsburgh, PA 15216

Owner: Colleen Sciulli
Address: 3429 Ward St.
Pittsburgh, PA 15213

Owner: Cinda L. Fleming & David M. Fleming
Address: 4501 Hudson St.
Parkersburg, WV 26104

Owner: Steve Jackson
Address: 3117 Mountain Dr.
Pennsboro, WV 26415

Located on TM 14/PCL 22

Owner: Stephen Jackson, c/o Corelogic Tax Service,
Attn: Escrow Reporting
Address: 1 Corelogic Dr.
DFW 4-3
Westlake, TX 76262

Mineral Owners:**Located on TM 14/PCL 16**

Owner: Cinda L. Fleming & David M. Fleming
Address: 4501 Hudson St.
Parkersburg, WV 26104

Owner: Elleen Williams
Address: 1221 Oklahoma Ave.
Pittsburgh, PA 15216

Owner: Colleen Sciulli
Address: 3429 Ward St.
Pittsburgh, PA 15213

Owner: Belle Cooper, Hrs. (Gracie Cooper ATTY)
Eldridge Cary
Address: 216 Station Way
Adairsville, GA 30103

Owner: Steve Jackson
Address: 3117 Mountain Dr.
Pennsboro, WV 26415

Owner: H3 LLC
Address: 1483 Johns Creek Rd.
Milton, WV 25541

Owner: Donna Barker, deceased
Charlene Crooks
Address: 4610 4th Ave.
Vienna, WV 26105

Owner: Cora Kincaid
Address: 10571 Stauton Turnpike
Smithville, WV 26178

Owner: Rosalee Wilson, Deceased
Cinda Fleming & David Fleming
Address: 93 Wynham Knob
Parkersburg, WV 26149

Located on TM 14/PCL 22**Apparent Heirs of Harley M. Weigle**

Owner: William & James Weigle, Betty Latstetter,
Jean VanSickle, Janice Staniewicz, Cinda &
David Fleming
Address: 60 Lexington Park Drive
Vienna, WV 26105

Owner: William & James Weigle, Betty Latstetter,
Jean VanSickle, Janice Staniewicz, Cinda &
David Fleming
Address: 2807 Rosemar Road
Parkersburg, WV 26105

Received

OCT 23 2015

WW-6A5 Notice of Planned Operations Attachment (BUCK RUN PAD):**List of Surface Owner(s) with Proposed Disturbance associated with Buck Run Well Pad:**

WELL PAD – All owners were notified of all well work permit applications, and have executed signed Surface Use Agreements with Antero Resources Corporation.

TM 14 PCL 22

Owner: Stephen D. Jackson
Address: 3117 Mountain Drive
 Pennsboro, WV 26415

Owner: Stephen D. Jackson (2nd Address)
Address: Corelogic Tax Service
 Attn: Escrow Reporting
 1 Corelogic Drive DFW-4-3
 Westlake, TX 76262

TM 14 PCL 16

Owner: Bell Cooper Heirs, et al (Gracie Cooper ATTY)
 c/o Stephen Jackson
Address: 3117 Mountain Drive
 Pennsboro, WV 26415

Owner: Elleen Williams
Address: 5 Perity Lane
 Pittsburgh, PA 15220

Owner: Colleen Sciulli
Address: 3429 Ward Street
 Pittsburgh, PA 15213

Owner: Cinda Louise & David M. Fleming
Address: 4501 Hudson Street
 Parkersburg, WV 26104

ROAD AND/OR OTHER DISTURBANCE – Antero Resources Corporation is the owner of this tract

TM 14 PCL 22.1

Owner: Antero Resources Corporation (purchased property from Eric S. & Melanie Allender)
Address: 1615 Wynkoop Street
 Denver, CO 80212

OCT 23 2015

Office of Oil and Gas

WV Dept. of Environmental Protection

12/04/2015



WEST VIRGINIA DEPARTMENT OF TRANSPORTATION

Division of Highways

1900 Kanawha Boulevard East • Building Five • Room 110
Charleston, West Virginia 25305-0430 • (304) 558-3505

Earl Ray Tomblin
Governor

Paul A. Mattox, Jr., P. E.
Secretary of Transportation/
Commissioner of Highways

April 30, 2015

James A. Martin, Chief
Office of Oil and Gas
Department of Environmental Protection
601 57th Street, SE
Charleston, WV 25304

Subject: DOH Permit for the Buck Run Pad, Ritchie County
Charleston Unit 2H Well site

Dear Mr. Martin,

This well site will be accessed from a DOH permit #03-2014-0532 which has been issued to Antero Resources Corporation for access to the State Road for a well site located off of Route 74/9 in Ritchie County.

The operator has signed a STATEWIDE OIL AND GAS ROAD MAINTENANCE BONDING AGREEMENT and provided the required Bond. This operator is currently in compliance with the DOH OIL AND GAS POLICY dated January 3, 2012.

Received

OCT 23 2015

Office of Oil and Gas
WV Dept. of Environmental Protection

Very Truly Yours,

Gary K. Clayton

Gary K. Clayton, P.E.
Regional Maintenance Engineer
Central Office O&G Coordinator

Cc: Ashlie Steele
Antero Resources Corporation
CH, OM, D-3
File

12/04/2015

List of Anticipated Additives Used for Fracturing or Stimulating Well

Additives	Chemical Abstract Service Number (CAS #)
Fresh Water	7732-18-5
2 Phosphobutane 1,2,4 tricarboxylic acid	37971-36-1
Ammonium Persulfate	7727-54-0
Anionic copolymer	proprietary
Anionic polymer	proprietary
BTEX Free Hydrotreated Heavy Naphtha	64742-48-9
Cellulase enzyme	(Proprietary)
Demulsifier Base	(Proprietary)
Ethoxylated alcohol blend	Mixture
Ethoxylated Nonylphenol	68412-54-4
Ethoxylated oleylamine	26635-93-8
Ethylene Glycol	107-21-1
Glycol Ethers	111-76-2
guar gum	9000-30-0
Hydrogen Chloride	7647-01-0
Hydrotreated light distillates, non-aromatic, BTEX free	64742-47-8
Isopropyl alcohol	67-63-0
liquid, 2,2-dibromo-3-nitrilopropionamide	10222-01-2
Microparticle	proprietary
Petroleum Distillates (BTEX Below Detect)	64742-47-8
Polyacrylamide	57-55-6
Propargyl Alcohol	107-19-7
Propylene Glycol	57-55-6
Quartz	14808-60-7
Sillica, crystalline quartz	7631-86-9
Sodium Chloride	7647-14-5
Sodium Hydroxide	1310-73-2
Sugar	57-50-1
Surfactant	68439-51-0
Suspending agent (solid)	14808-60-7
Tar bases, quinoline derivs, benzyl chloride-quaternized	72480-70-7

received

OCT 23 2015

Office of Oil and Gas
WV Dept. of Environmental Protection

12/04/2015

CONTAINMENT PAD CONSTRUCTION PLAN, CONTROL PLANS WEST VIRGINIA WATERSHED AD MAP



WEST VIRGINIA STATE PLANE COORDINATE SYSTEM
NORTH ZONE NAD83
ELEVATION BASED ON NAVD83
ESTABLISHED BY SURVEY GRADE GPS & OPUS
POST-PROCESSING

SHEET INDEX

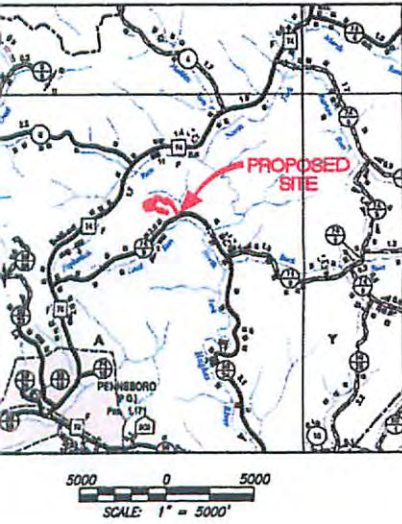
- 1 - COVER SHEET
- 2 - CONSTRUCTION AND E&S CONTROL NOTES
- 3 - MATERIAL QUANTITIES
- 4 - STORM DRAINAGE COMPUTATIONS
- 5 - EXISTING CONDITIONS
- 6 - OVERALL PLAN SHEET INDEX & VOLUMES
- 7 - ACCESS ROAD PLAN
- 8 - WATER CONTAINMENT PAD PLAN
- 9 - WELL PAD PLAN
- 10 - WELL PAD GRADING PLAN
- 11 - WATER CONTAINMENT PAD GRADING PLAN
- 12 - ACCESS ROAD PROFILES
- 13-14 - ACCESS ROAD SECTIONS
- 16 - WELL PAD & WATER CONTAINMENT PAD SECTIONS
- 16-18 - WELL PAD SECTIONS
- 20-24 - CONSTRUCTION DETAILS
- 26 - ACCESS ROAD RECLAMATION PLAN
- 28 - WATER CONTAINMENT PAD RECLAMATION PLAN
- 27 - WELL PAD RECLAMATION PLAN
- GE500-GE508 - GEOTECHNICAL DETAILS



DATE	REVISION
10/22/2014	REVISED PER CLIENT REQUEST
11/10/2014	REV. STREAM LABEL PER REPORT



WVDOH COUNTY ROAD MAP



Buck Run LIMITS OF DISTURBANCE AREA (AC)	
Total Site	
Access Road "A" (872')	4.02
Access Road "B" (727')	2.71
Staging Area	0.85
Well Pad	8.26
Water Containment Pad	3.13
Excess/Topsoil Material Stockpiles	9.53
Total Affected Area	28.50
Total Wooded Acres Disturbed	
	27.48
Impacts to Bell Cooper Heirs, et al TM 14-16	
Access Road "A" (872')	3.98
Access Road "B" (727')	2.71
Well Pad	4.68
Water Containment Pad	3.13
Excess/Topsoil Material Stockpiles	3.38
Total Affected Area	17.86
Total Wooded Acres Disturbed	
	17.73
Impacts to Stephen D. Jackson TM 14-22	
Access Road "A" (0')	0.04
Well Pad	3.60
Excess/Topsoil Material Stockpiles	6.15
Total Affected Area	9.79
Total Wooded Acres Disturbed	
	9.75
Impacts to Eric S. & Melanie Allender TM 14-22.1	
Staging Area	0.85
Total Affected Area	0.85
Total Wooded Acres Disturbed	
	0.00

Proposed Well Name	WV North NAD 27	WV North NAD 83	UTM (METERS) Zone 17	NAD 83 Lat & Long
Charleston Unit 1H	N 300438 03 E 1590466.42	N 300473 02 E 1590227 38	N 4351835 04 E 504539 53	LAT 39-18-57 2537 LONG -80-58-50 4281
Charleston Unit 2H	N 300445 34 E 1590478 09	N 300470 43 E 1590335 06	N 4351837 03 E 504541 83	LAT 39-18-57 3183 LONG -80-58-50 3297
Charleston Unit 3H	N 300451 74 E 1590483 77	N 300485 84 E 159042 73	N 4351839 03 E 504544 14	LAT 39-18-57 3828 LONG -80-58-50 2334
Deem Unit 1H	N 300458 15 E 1590491 44	N 300492 25 E 1590050 41	N 4351841 02 E 504546 44	LAT 39-18-57 4474 LONG -80-58-50 1370
Deem Unit 2H	N 300464 58 E 1590469 12	N 300498 06 E 1590058 09	N 4351843 01 E 504548 75	LAT 39-18-57 5119 LONG -80-58-50 0407
Mancos Unit 1H	N 300470 97 E 1590505 80	N 300505 08 E 1590065 76	N 4351845 00 E 504551 06	LAT 39-18-57 5766 LONG -80-58-49 9444
Mancos Unit 2H	N 300477 38 E 1590514 47	N 300511 47 E 1590073 44	N 4351846 99 E 504553 38	LAT 39-18-57 6411 LONG -80-58-49 8480
Jackknife Unit 1H	N 300483 79 E 1590522 15	N 300517 88 E 1590081 12	N 4351848 98 E 504555 67	LAT 39-18-57 7056 LONG -80-58-49 7517
Jackknife Unit 2H	N 300490 20 E 1590529 83	N 300524 29 E 1590088 79	N 4351850 97 E 504557 97	LAT 39-18-57 7702 LONG -80-58-49 6553
Jackknife Unit 3H	N 300496 61 E 1590537 50	N 300530 70 E 1590096 47	N 4351852 97 E 504560 28	LAT 39-18-57 8347 LONG -80-58-49 5590
Well Pad Elevation	1,127.0			

DESIGN CERTIFICATION
THE DRAWINGS, CONSTRUCTION NOTES, AND REFERENCE DIAGRAMS ATTACHED HERETO HAVE BEEN PREPARED IN ACCORDANCE WITH THE WEST VIRGINIA CODE OF STATE RULES, DIVISION OF ENVIRONMENTAL PROTECTION, OFFICE OF OIL AND GAS CRS 35-8.

Received
Office of Oil & Gas

NOV 06 2015

Michael Hoff
8-26-15
11/11/15

COVER SHEET
BUCK RUN
WELL PAD & WATER CONTAINMENT PAD
RITCHIE COUNTY, WEST VIRGINIA



DATE: 08/12/2014
SCALE: AS SHOWN
SHEET 1 OF 27

BUCK R

WELL PAD & WATER C SITE DESIGN & CONST EROSION & SEDIMENT

CLAY DISTRICT, RITCHIE COUNTY
HEADWATERS BUCK RUN

USGS 7.5 PENNSBORO

LOCATION COORDINATES

ACCESS ROAD ENTRANCE
LATITUDE: 39.314283 LONGITUDE: -80.941870 (NAD 83)
N 4351853.29 E 506028.52 (UTM ZONE 17 METERS)

CENTROID OF PAD
LATITUDE: 39.316920 LONGITUDE: -80.947160 (NAD 83)
N 4351838.80 E 504566.94 (UTM ZONE 17 METERS)

CENTER OF TANK
LATITUDE: 39.318517 LONGITUDE: -80.943769 (NAD 83)
N 4351903.33 E 504847.41 (UTM ZONE 17 METERS)



GENERAL DESCRIPTION

THE ACCESS ROADS, WELL PAD, AND WATER CONTAINMENT PAD ARE BEING CONSTRUCTED TO AID IN THE DEVELOPMENT OF INDIVIDUAL MARCELLUS SHALE GAS WELLS.

FLOODPLAIN NOTE

THE PROPOSED SITE IS LOCATED IN FLOOD ZONE "X" PER FEMA MAP NUMBER #84088C0125C.

MISS UTILITY STATEMENT

ANTERO RESOURCES CORPORATION WILL NOTIFY MISS UTILITY OF WEST VIRGINIA FOR THE LOCATING OF UTILITIES PRIOR TO THIS PROJECT DESIGN; TICKET #1403400823. IN ADDITION, MISS UTILITY WILL BE CONTACTED BY THE CONTRACTOR PRIOR TO THE START OF CONSTRUCTION FOR THIS PROJECT.

ENTRANCE PERMIT

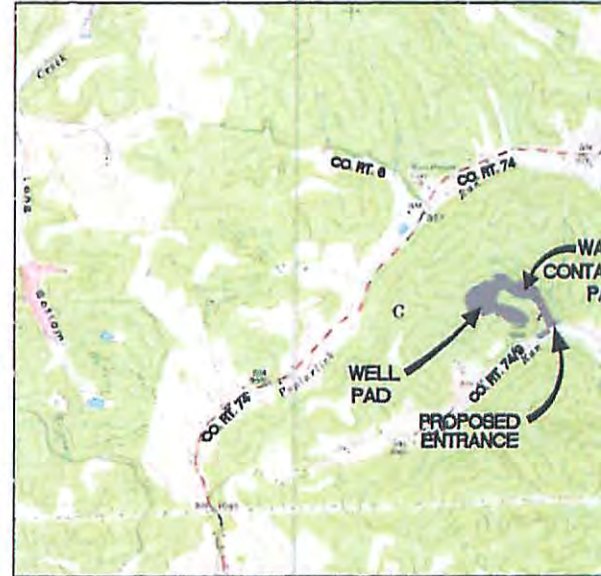
ANTERO RESOURCES CORPORATION WILL OBTAIN AN ENCROACHMENT PERMIT (FORM MM-109) FROM THE WEST VIRGINIA DEPARTMENT OF TRANSPORTATION DIVISION OF HIGHWAYS, PRIOR TO COMMENCEMENT OF CONSTRUCTION ACTIVITIES.

GEOTECHNICAL NOTE

A SUBSURFACE INVESTIGATION OF THE PROPOSED SITE WAS PERFORMED BY PENNSYLVANIA SOIL AND ROCK INC. IN MARCH, 2014. THE REPORT PREPARED BY PENNSYLVANIA SOIL AND ROCK INC. DATED AUGUST 12, 2014, REFLECTS THE RESULTS OF THE SUBSURFACE INVESTIGATION. THE INFORMATION AND RECOMMENDATIONS CONTAINED IN THIS REPORT WAS USED IN THE PREPARATION OF THESE PLANS. PLEASE REFER TO THE SUBSURFACE INVESTIGATION REPORT BY PENNSYLVANIA SOIL AND ROCK INC. FOR ADDITIONAL INFORMATION, AS NEEDED.

ENVIRONMENTAL NOTES

WETLAND DELINEATIONS WERE PERFORMED IN FEBRUARY-MARCH, 2014, & JULY, 2014 BY GAI CONSULTANTS, INC. TO REVIEW THE SITE FOR WATERS AND WETLANDS THAT ARE MOST LIKELY WITHIN THE REGULATORY PURVIEW OF THE U.S. ARMY CORPS OF ENGINEERS (USACE) AND/OR THE WEST VIRGINIA DEPARTMENT OF ENVIRONMENTAL PROTECTION (WVDEP). THE JULY 31, 2014 RESOURCE LOCATION MAP WAS PREPARED BY GAI CONSULTANTS, INC. AND SUMMARIZES THE RESULTS OF THE FIELD DELINEATION. THE EXHIBIT DOES NOT, IN ANY WAY, REPRESENT A JURISDICTIONAL DETERMINATION OF THE LANDWARD LIMITS OF WATERS AND WETLANDS WHICH MAY BE REGULATED BY THE USACE OR THE WVDEP. IT IS STRONGLY RECOMMENDED THAT THE AFOREMENTIONED AGENCIES BE CONSULTED IN AN EFFORT TO GAIN WRITTEN CONFIRMATION OF THE DELINEATION SHOWN ON THIS EXHIBIT PRIOR TO ENGAGING CONSTRUCTION ON THE PROPERTY DESCRIBED HEREIN. THE DEVELOPER SHALL OBTAIN THE APPROPRIATE PERMITS FROM THE FEDERAL AND/OR STATE REGULATORY AGENCIES PRIOR TO ANY PROPOSED IMPACTS TO WATERS OF THE U.S., INCLUDING WETLAND FILLS AND STREAM CROSSINGS.



2000 0
SCALE: 1" = 2000'

Buck Run INTERMITTENT STREAM IMPACT (LINEAR FEET)				
Stream and Impact Cause	Permanent Impacts		Temp. Impacts	Total Impact (LF)
	Culvert/Fill (LF)	Inlets/Outlets Structures (LF)	Distance to L.O.D. (LF)	
Stream 4 (Access Road "A")	0	0	30	30

PROJECT CONTACTS

OPERATOR:

ANTERO RESOURCES CORPORATION
636 WHITE OAKS BLVD.
BRIDGEPORT, WV 25530
PHONE: (304) 842-4100
FAX: (304) 842-4102

ELI WAGONER - ENVIRONMENTAL ENGINEER
OFFICE: (304) 842-4088 CELL: (304) 478-9770

JOHN KAWCAK - OPERATIONS SUPERINTENDENT
CELL: (517) 368-1553

AARON KUNZLER - CONSTRUCTION SUPERVISOR
CELL: (406) 827-8344

ANTHONY SMITH - FIELD ENGINEER
OFFICE: (304) 842-4208 CELL: (304) 873-8198

CHARLES E. COMPTON, III - SURVEYING
COORDINATOR
CELL: (304) 719-8449

DAVID PATSY - LAND AGENT
CELL: (304) 478-8090

ENGINEER/SURVEYOR:

NAVIGUS ENGINEERING, INC.
CYRUS B. KUMP, PE - PROJECT
MANAGER/ENGINEER
OFFICE: (888) 882-4185 CELL: (640) 888-8747

ENVIRONMENTAL:

GAI CONSULTANTS, INC.
JASON A. COOK - SENIOR ENVIRONMENTAL
SPECIALIST
OFFICE: (304) 926-8100 CELL: (303) 709-3308

GEOTECHNICAL:

PENNSYLVANIA SOIL & ROCK, INC.
CHRISTOPHER W. SAMIOS - PROJECT ENGINEER
OFFICE: (412) 372-4000 CELL: (412) 589-0882

API# 8510178

API# 8510179

API# 8510180

WEST VIRGINIA COUNTY MAP



(NOT TO SCALE)

RESTRICTIONS NOTES:

1. THERE ARE NO PERENNIAL STREAMS, WETLANDS, LAKES, PONDS, OR RESERVOIRS WITHIN 100 FEET OF THE WELL PAD AND LOD. THERE IS A STREAM IMPACT THAT WILL NEED TO BE PERMITTED BY THE APPROPRIATE AGENCIES.
2. THERE ARE NO NATURALLY PRODUCING TROUT STREAMS WITHIN 300 FEET OF THE WELL PAD AND LOD.
3. THERE ARE NO GROUNDWATER INTAKE OR PUBLIC WATER SUPPLY FACILITIES WITHIN 1000 FEET OF THE WELL PAD AND LOD.
4. THERE ARE NO APPARENTLY EXISTING WATER WELLS OR DEVELOPED SPRINGS WITHIN 250 FEET OF THE WELL(S) BEING DRILLED.
5. THERE ARE NO OCCUPIED DWELLING STRUCTURES WITHIN 625 FEET OF THE CENTER OF THE WELL PAD.
6. THERE ARE NO AGRICULTURAL BUILDINGS LARGER THAN 2,500 SQUARE FEET WITHIN 625 FEET OF THE CENTER OF THE WELL PAD.

MISS Utility of West Virginia
1-800-245-4848
West Virginia State Law
(Section XIV: Chapter 24-C)
Requires that you call two
business days before you dig in
the state of West Virginia.
IT'S THE LAW!!

LEGEND

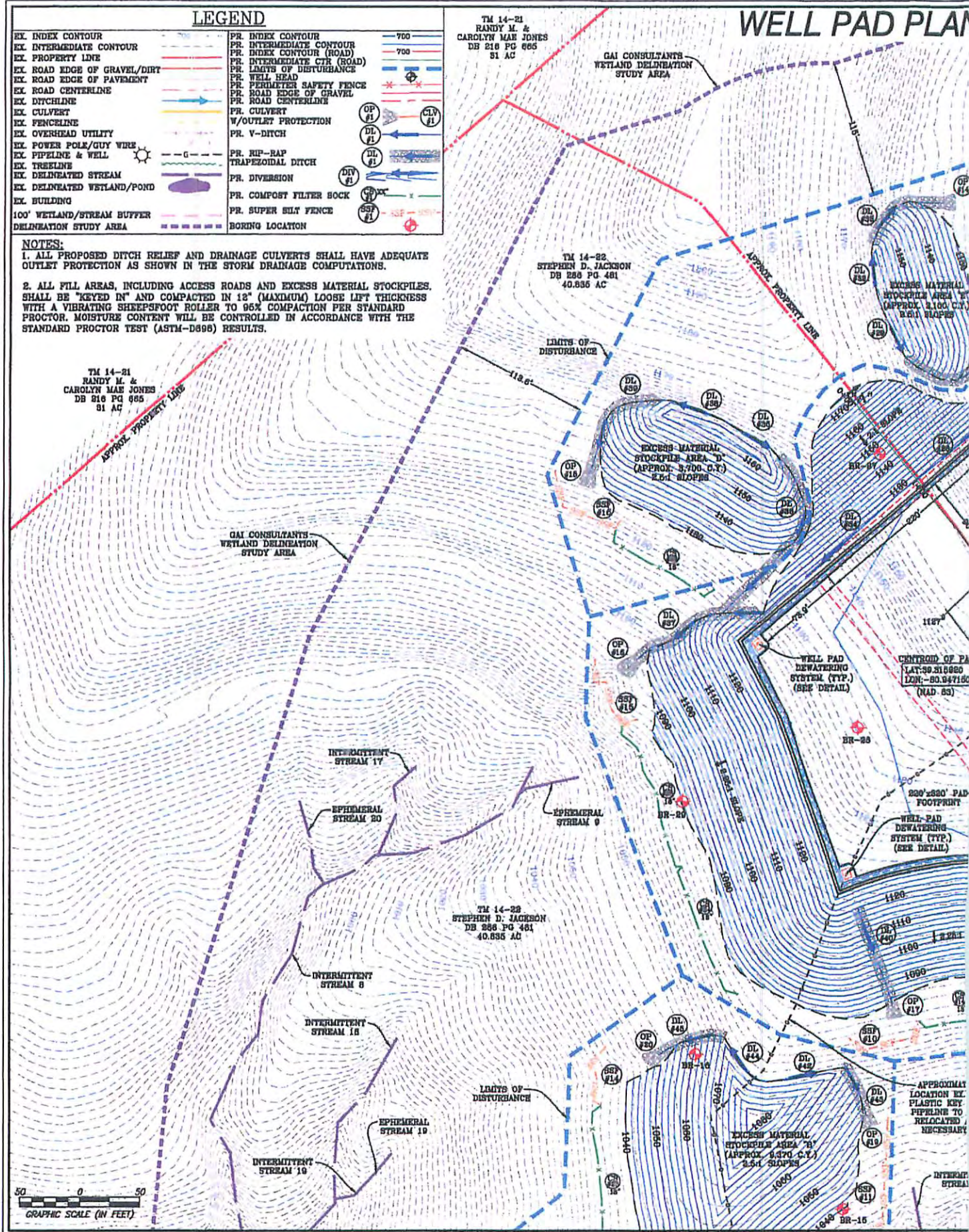
EX. INDEX CONTOUR	PR. INDEX CONTOUR	700
EX. INTERMEDIATE CONTOUR	PR. INTERMEDIATE CONTOUR	700
EX. PROPERTY LINE	PR. INDEX CONTOUR (ROAD)	700
EX. ROAD EDGE OF GRAVEL/DIRT	PR. INTERMEDIATE CTR (ROAD)	
EX. ROAD EDGE OF PAVEMENT	PR. LIMITS OF DISTURBANCE	
EX. ROAD CENTERLINE	PR. WELL HEAD	
EX. DITCHLINE	PR. PERMITTED SAFETY FENCE	
EX. CULVERT	PR. ROAD EDGE OF GRAVEL	
EX. FENCELINE	PR. ROAD CENTERLINE	
EX. OVERHEAD UTILITY	PR. CULVERT	OP #1
EX. POWER POLE/GUY WIRE	W/OUTLET PROTECTION	DL #1
EX. PIPELINE & WELL	PR. V-DITCH	DL #1
EX. TREELINE	PR. RIP-RAP TRAPEZOIDAL DITCH	DL #1
EX. DELINEATED STREAM	PR. DIVERSION	DR #1
EX. DELINEATED WETLAND/POND	PR. COMPOST FILTER SOCK	SPF #1
EX. BUILDING	PR. SUPER SILT FENCE	SSF #1
100' WETLAND/STREAM BUFFER DELINEATION STUDY AREA	BORING LOCATION	

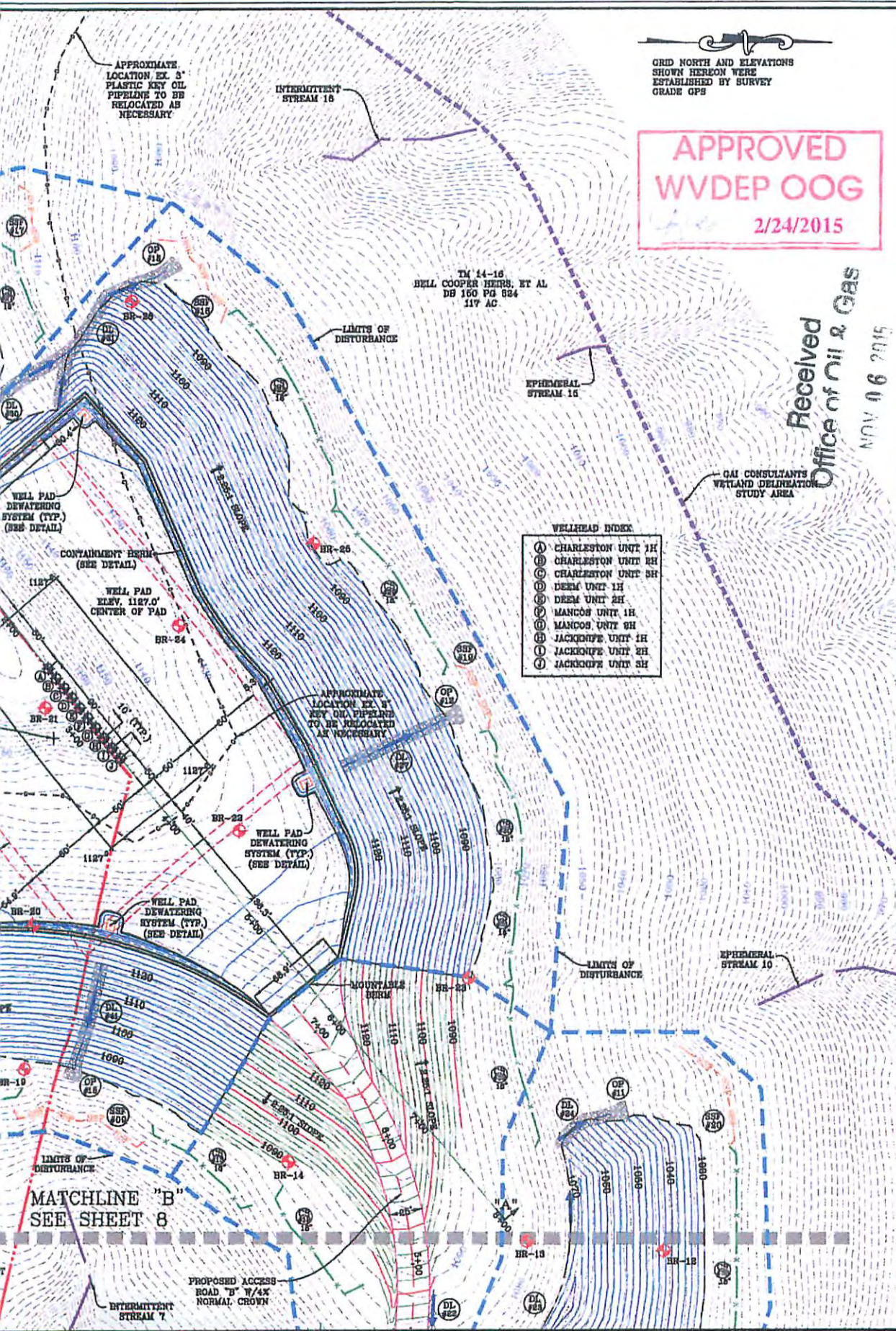
NOTES:

1. ALL PROPOSED DITCH RELIEF AND DRAINAGE CULVERTS SHALL HAVE ADEQUATE OUTLET PROTECTION AS SHOWN IN THE STORM DRAINAGE COMPUTATIONS.

2. ALL FILL AREAS, INCLUDING ACCESS ROADS AND EXCESS MATERIAL STOCKPILES, SHALL BE "KEYED IN" AND COMPACTED IN 18" (MAXIMUM) LOOSE LIFT THICKNESS WITH A VIBRATING SHEEPSFOOT ROLLER TO 95% COMPACTION PER STANDARD PROCTOR. MOISTURE CONTENT WILL BE CONTROLLED IN ACCORDANCE WITH THE STANDARD PROCTOR TEST (ASTM-D698) RESULTS.

WELL PAD PLAN





GRID NORTH AND ELEVATIONS SHOWN HEREON WERE ESTABLISHED BY SURVEY GRADE GPS

APPROVED
WVDEP OOG
2/24/2015

TM '14-15
BELL COOPER HEIRS, ET AL
DB 150 PG 824
117 AC

Received
Office of Oil & Gas
NOV 06 2015

GAI CONSULTANTS
WETLAND DELINEATION
STUDY AREA

WELLHEAD INDEX

(A)	CHARLESTON UNIT 1H
(B)	CHARLESTON UNIT 2H
(C)	CHARLESTON UNIT 3H
(D)	DEEM UNIT 1H
(E)	DEEM UNIT 2H
(F)	MANCOS UNIT 1H
(G)	MANCOS UNIT 2H
(H)	JACKSONITE UNIT 1H
(I)	JACKSONITE UNIT 2H
(J)	JACKSONITE UNIT 3H

NAVITUS
ENERGY ENGINEERING
Telephone: (888) 562-4165 | www.NavitusEng.com

DATE	REVISION
10/22/2014	REVISED PER CLIENT REQUEST
11/10/2014	REV. STREAM LABEL PER REPORT

Antero
THIS DOCUMENT WAS PREPARED FOR:
ANTERO RESOURCES CORPORATION

WELL PAD PLAN
BUCK RUN
WELL PAD & WATER CONTAINMENT PAD
CLAY DISTRICT
RITCHIE COUNTY, WEST VIRGINIA



DATE: 08/12/2014
SCALE: 1" = 50'
SHEET 9 OF 27

Julian
12/04/2015
11/24/15