



west virginia department of environmental protection

Office of Oil and Gas
601 57th Street, S.E.
Charleston, WV 25304
(304) 926-0450
fax: (304) 926-0452

Earl Ray Tomblin , Governor
Randy C. Huffman , Cabinet Secretary
www.dep.wv.gov

Tuesday, November 22, 2016
WELL WORK PERMIT
Horizontal 6A / New Drill

ANTERO RESOURCES CORPORATION
1615 WYNKOOP STREET

DENVER, CO 80202

Re: Permit approval for ALLENDER UNIT 1H
47-085-10297-00-00

This well work permit is evidence of permission granted to perform the specified well work at the location described on the attached pages and located on the attached plat, subject to the provisions of Chapter 22 of the West Virginia Code of 1931, as amended, and all rules and regulations promulgated thereunder, and to any additional specific conditions and provisions outlined in the pages attached hereto. Notification shall be given by the operator to the Oil and Gas Inspector at least 24 hours prior to the construction of roads, locations, and/or pits for any permitted work. In addition, the well operator shall notify the same inspector 24 hours before any actual well work is commenced and prior to running and cementing casing. Spills or emergency discharges must be promptly reported by the operator to 1-800-642-3074 and to the Oil and Gas Inspector.

Please be advised that form WR-35, Well Operators Report of Well Work is to be submitted to this office within 90 days of completion of permitted well work, as should form WR-34 Discharge Monitoring Report within 30 days of discharge of pits, if applicable. Failure to abide by all statutory and regulatory provisions governing all duties and operations hereunder may result in suspension or revocation of this permit and, in addition, may result in civil and/or criminal penalties being imposed upon the operators.

Per 35 CSR 4-5.2.g this permit will expire in two (2) years from the issue date unless permitted well work is commenced. If there are any questions, please feel free to contact me at (304) 926- 0450.

James A. Martin
Chief

Operator's Well Number: ALLENDER UNIT 1H
Farm Name: OSBOURNE, MARVIN
U.S. WELL NUMBER: 47-085-10297-00-00
Horizontal 6A / New Drill
Date Issued: 11/22/2016

Promoting a healthy environment.

12/02/2016

PERMIT CONDITIONS

West Virginia Code § 22-6A-8(d) allows the Office of Oil and Gas to place specific conditions upon this permit. Permit conditions have the same effect as law. Failure to adhere to the specified permit conditions may result in enforcement action.

CONDITIONS

1. This proposed activity may require permit coverage from the United States Army Corps of Engineers (USACE). Through this permit, you are hereby being advised to consult with USACE regarding this proposed activity.
2. If the operator encounters an unanticipated void, or an anticipated void at an unanticipated depth, the operator shall notify the inspector within 24 hours. Modifications to the casing program may be necessary to comply with W. Va. Code § 22-6A-5a (12), which requires drilling to a minimum depth of thirty feet below the bottom of the void, and installing a minimum of twenty (20) feet of casing. Under no circumstance should the operator drill more than one hundred (100) feet below the bottom of the void or install less than twenty (20) feet of casing below the bottom of the void.
3. When compacting fills, each lift before compaction shall not be more than 12 inches in height, and the moisture content of the fill material shall be within limits as determined by the Standard Proctor Density test of the actual soils used in specific engineered fill, ASTM D698, Standard Test Method for Laboratory Compaction Characteristics of Soil Using Standard Effort, to achieve 95 % compaction of the optimum density. Each lift shall be tested for compaction, with a minimum of two tests per lift per acre of fill. All test results shall be maintained on site and available for review.
4. Operator shall install signage per § 22-6A-8g (6) (B) at all source water locations included in their approved water management plan within 24 hours of water management plan activation.
5. Oil and gas water supply wells will be registered with the Office of Oil and Gas and all such wells will be constructed and plugged in accordance with the standards of the Bureau for Public Health set forth in its Legislative rule entitled *Water Well Regulations*, 64 C.S.R. 19. Operator is to contact the Bureau of Public Health regarding permit requirements. In lieu of plugging, the operator may transfer the well to the surface owner upon agreement of the parties. All drinking water wells within fifteen hundred feet of the water supply well shall be flow tested by the operator upon request of the drinking well owner prior to operating the water supply well.
6. Pursuant to the requirements pertaining to the sampling of domestic water supply wells/springs the operator shall, no later than thirty (30) days after receipt of analytical data provide a written copy to the Chief and any of the users who may have requested such analyses.
7. If any explosion or other accident causing loss of life or serious personal injury occurs in or about a well or well work on a well, the well operator or its contractor shall give notice, stating the particulars of the explosion or accident, to the oil and gas inspector and the Chief, within 24 hours of said accident.
8. During the casing and cementing process, in the event cement does not return to the surface, the oil and gas inspector shall be notified within 24 hours.
9. The operator shall provide to the Office of Oil and Gas the dates of each of the following within 30 days of their occurrence: completion of construction of the well pad, commencement of drilling, cessation of drilling, completion of any other permitted well work, and completion of the well. Such notice shall be provided by sending an email to DEPOOGNotify@wv.gov.

STATE OF WEST VIRGINIA
DEPARTMENT OF ENVIRONMENTAL PROTECTION, OFFICE OF OIL AND GAS
VOLUNTARY STATEMENT OF NO OBJECTION

Instructions to Persons Named on Page WW-6A

The well operator named on page WW-6A is applying for a permit from the State of West Virginia to conduct oil or gas well work. Well work permits are valid for twenty-four (24) months. Please contact the listed well operator and the Office of Oil and Gas if you do not own any interest in the listed surface tract.

Comment and Waiver Provisions

Pursuant to West Virginia Code § 22-6A-11(a), all persons described in subsection (b), section ten of this article may file written comments with the secretary as to the location or construction of the applicant's proposed well work within thirty days after the application is filed with the secretary.

Pursuant to West Virginia Code § 22-6A-8(b) No permit may be issued less than thirty days after the filing date of the application for any well work except plugging or replugging; and no permit for plugging or replugging may be issued less than five days after the filing date of the application except a permit for plugging or replugging a dry hole: *Provided*, That if the applicant certifies that all persons entitled to notice of the application under the provisions of subsection (b), section ten of this article have been served in person or by certified mail, return receipt requested, with a copy of the well work application, including the erosion and sediment control plan, if required, and the well plat, and further files written statements of no objection by all such persons, the secretary may issue the well work permit at any time.

VOLUNTARY STATEMENT OF NO OBJECTION

I, _____, hereby state that I have read the Instructions to Persons Named on Page WW-6A and the associated provisions listed above, and that I have received copies of a Notice of Application, an Application for a Well Work Permit on Form WW-6A and attachments consisting of pages one (1) through _____, including the erosion and sediment control plan, if required, and the well plat, all for proposed well work on the tract of land as follows:

State:	<u>West Virginia</u>	UTM NAD 83	Easting:	<u>510704m</u>
County:	<u>Ritchie</u>		Northing:	<u>4339824m</u>
District:	<u>Union</u>	Public Road Access:	<u>Harrisville-Pullman Oxford Road (CR 9)</u>	
Quadrangle:	<u>Pullman 7.5'</u>	Generally used farm name:	<u>Osbourne, Marvin</u>	
Watershed:	<u>South Fork Hughes River</u>			

I further state that I have no objection to the planned work described in these materials, and I have no objection to a permit being issued on those materials.

<p>*Please check the box that applies</p> <p><input type="checkbox"/> SURFACE OWNER</p> <p><input type="checkbox"/> SURFACE OWNER (Road and/or Other Disturbance)</p> <p><input type="checkbox"/> SURFACE OWNER (Impoundments/Pits)</p> <p><input type="checkbox"/> COAL OWNER OR LESSEE</p> <p><input type="checkbox"/> COAL OPERATOR</p> <p><input type="checkbox"/> WATER PURVEYOR</p> <p><input type="checkbox"/> OPERATOR OF ANY NATURAL GAS STORAGE FIELD</p>	<p>FOR EXECUTION BY A NATURAL PERSON</p> <p>Signature: _____</p> <p>Print Name: _____</p> <p>Date: _____</p>
	<p>FOR EXECUTION BY A CORPORATION, ETC.</p> <p>Company: _____</p> <p>By: _____</p> <p>Its: _____</p> <p>Signature: _____</p> <p>Date: _____</p>

Oil and Gas Privacy Notice:

The Office of Oil and Gas processes your personal information, such as name, address and telephone number, as part of our regulatory duties. Your personal information may be disclosed to other State agencies or third parties in the normal course of business or as needed to comply with statutory or regulatory requirements, including Freedom of Information Act requests. Our office will appropriately secure your personal information. If you have any questions about our use of your personal information, please contact DEP's Chief Privacy Officer at deprivacyofficer@wv.gov.

RECEIVED
Office of Oil and Gas
Aug 18 4 10 PM
WV Department of
Environmental Protection
12/02/2016

STATE OF WEST VIRGINIA
DEPARTMENT OF ENVIRONMENTAL PROTECTION, OFFICE OF OIL AND GAS
WELL WORK PERMIT APPLICATION

1) Well Operator: Antero Resources Corporation 49450762 085-Ritchie Union Pullman 7.5'
Operator ID County District Quadrangle

2) Operator's Well Number: Allender Unit 1H Well Pad Name: Osborne Pad

3) Farm Name/Surface Owner: Osbourne, Marvin Public Road Access: Harrisville-Pullman Oxford Road (CR 9)

4) Elevation, current ground: ~934' Elevation, proposed post-construction: 923'

5) Well Type (a) Gas Oil Underground Storage
Other
(b) If Gas Shallow Deep
Horizontal

6) Existing Pad: Yes or No No

7) Proposed Target Formation(s), Depth(s), Anticipated Thickness and Expected Pressure(s):
Marcellus Shale: 6800' TVD, Anticipated Thickness- 50 feet, Associated Pressure- 3000#

8) Proposed Total Vertical Depth: 6800' TVD

9) Formation at Total Vertical Depth: Marcellus

10) Proposed Total Measured Depth: 16500' MD

11) Proposed Horizontal Leg Length: 8268'

12) Approximate Fresh Water Strata Depths: 9', 17', 51', 143'

13) Method to Determine Fresh Water Depths: Offset well records. Depths have been adjusted according to surface elevations.

14) Approximate Saltwater Depths: 1077', 1438', 1866'

15) Approximate Coal Seam Depths: No Data Available

16) Approximate Depth to Possible Void (coal mine, karst, other): None Anticipated

17) Does Proposed well location contain coal seams directly overlying or adjacent to an active mine? Yes No

(a) If Yes, provide Mine Info: Name: _____
Depth: _____
Seam: _____
Owner: _____

RECEIVED
Office of Oil and Gas
SEP 18 2016
WV Department of
Environmental Protection

Michael Daff
9-8-16

WW-6B
(04/15)

API NO. 47- 085
 OPERATOR WELL NO. Allender Unit 1H
 Well Pad Name: Osborne Pad

18)

CASING AND TUBING PROGRAM

TYPE	Size (in)	New or Used	Grade	Weight per ft. (lb/ft)	FOOTAGE: For Drilling (ft)	INTERVALS: Left in Well (ft)	CEMENT: Fill-up (Cu. Ft.)/CTS
Conductor	20"	New	H-40	94#	105'	105'	CTS, 101 Cu. Ft.
Fresh Water	13-3/8"	New	J-55/H-40	54.5#/48#	300'	300'	CTS, 417 Cu. Ft.
Coal	9-5/8"	New	J-55	36#	2400'	2400'	CTS, 977 Cu. Ft.
Intermediate							
Production	5-1/2"	New	P-110	20#	16500'	16500'	CTS, 4160 Cu. Ft.
Tubing	2-3/8"	New	N-80	4.7#		7100'	
Liners							

MAG
9-8-16

TYPE	Size (in)	Wellbore Diameter (in)	Wall Thickness (in)	Burst Pressure (psi)	Anticipated Max. Internal Pressure (psi)	Cement Type	Cement Yield (cu. ft./k)
Conductor	30"	24"	0.438"	1530	50	Class A	1.18
Fresh Water	13-3/8"	17-1/2"	0.38"/0.33"	2730/1730	1000	Class A	1.18
Coal	9-5/8"	12-1/4"	0.352"	3520	1500	Class A	1.18
Intermediate							
Production	5-1/2"	8-3/4" & 8-1/2"	0.361"	12,630	2500	Lead-HPOZ & Tail -H	H/POZ-1.44 & H-1.8
Tubing	2-3/8"	4.778"	0.19"	11,200			
Liners							

PACKERS

Kind:	N/A			
Sizes:	N/A			
Depths Set:	N/A			

RECEIVED
 Office of Oil and Gas
 SEP 18 2016
 WV Department of
 Environmental Protection

WW-6B
(10/14)

API NO. 47-085 - _____
OPERATOR WELL NO. Allender Unit 1H
Well Pad Name: Osborne Pad

MDC
9-8-16

19) Describe proposed well work, including the drilling and plugging back of any pilot hole:

Drill, perforate, fracture a new horizontal shallow well and complete Marcellus Shale.

20) Describe fracturing/stimulating methods in detail, including anticipated max pressure and max rate:

Antero plans to pump Slickwater into the Marcellus Shale formation in order to ready the well for production. The fluid will be comprised of approximately 99 percent water and sand, with less than 1 percent special-purpose additives as shown in the attached "List of Anticipated Additives Used for Fracturing or Stimulating Well."

Anticipated Max Pressure - 9300 lbs
Anticipated Max Rate - 80 bpm

21) Total Area to be disturbed, including roads, stockpile area, pits, etc., (acres): 34.47 acres

22) Area to be disturbed for well pad only, less access road (acres): 4.83 acres

23) Describe centralizer placement for each casing string:

Conductor: no centralizers

Surface Casing: one centralizer 10' above the float shoe, one on the insert float collar and one every 4th joint spaced up the hole to surface.

Intermediate Casing: one centralizer above float joint, one centralizer 5' above float collar and one every 4th collar to surface.

Production Casing: one centralizer at shoe joint and one every 3 joints to top of cement in intermediate casing.

24) Describe all cement additives associated with each cement type:

Conductor: no additives, Class A cement.

Surface: Class A cement with 2-3% calcium chloride and 1/4 lb of flake

Intermediate: Class A cement with 1/4 lb of flake, 5 gallons of clay treat

Production: Lead cement- 50/50 Class H/Poz + 1.5% salt + 1% C-45 + 0.5% C-16a + 0.2% C-12 + 0.45% C-20 + 0.05% C-51

Production: Tail cement- Class H + 45 PPS Calcium Carbonate + 1.0% FL-160 + 0.2% ACGB-47 + 0.05% ACSA-51 + 0.2% ACR-20

25) Proposed borehole conditioning procedures:

Conductor: blowhole clean with air, run casing, 10 bbls fresh water.

Surface: blowhole clean with air, trip to conductor shoe, trip to bottom, blowhole clean with air, trip out, run casing, circulate pipe capacity + 40 bbls fresh water followed by 25 bbls bentonite mud, 10 bbls fresh water spacer.

Intermediate: blowhole clean with air, trip to surface casing shoe, trip to bottom, blowhole clean with air, trip out, run casing, circulate 40 bbls brine water followed by 10 bbls fresh water and 25 bbls bentonite mud, pump 10 bbls fresh water.

Production: circulate with 14 lb/gal NaCl mud, trip to middle of lateral, circulate, pump high viscosity sweep, trip to base of curve, pump high viscosity sweep, trip to top of curve, trip to bottom, circulate, pump high viscosity sweep, trip out, run casing, circulate 10 bbls fresh water, pump 48 bbls barite pill, pump 10 bbls fresh water followed by 48 bbls mud flush and 10 bbls water.

RECEIVED
Office of Oil and Gas
SEP 12 2016
WV Department of
Environmental Protection

*Note: Attach additional sheets as needed.

WW-9
(2/15)

API Number 47 - 085 - _____
Operator's Well No. Allender Unit 1H

STATE OF WEST VIRGINIA
DEPARTMENT OF ENVIRONMENTAL PROTECTION
OFFICE OF OIL AND GAS

FLUIDS/ CUTTINGS DISPOSAL & RECLAMATION PLAN

Operator Name Antero Resources Corporation OP Code 494507062

Watershed (HUC 10) South Fork Hughes River Quadrangle Pullman 7.5'

Do you anticipate using more than 5,000 bbls of water to complete the proposed well work? Yes No

Will a pit be used? Yes No

If so, please describe anticipated pit waste: No pit will be used at this site (Drilling and Flowback Fluids will be stored in tanks. Cuttings will be tanked and hauled off site.)

Will a synthetic liner be used in the pit? Yes No If so, what ml.? N/A

Proposed Disposal Method For Treated Pit Wastes:

- Land Application
- Underground Injection (UIC Permit Number *UIC Permit # will be provided on Form WR-34)
- Reuse (at API Number Future permitted well locations when applicable. API# will be provided on Form WR-34)
- Off Site Disposal (Supply form WW-9 for disposal location) (Meadowfill Landfill Permit #SWF-1032-98)
- Other (Explain Northwestern Landfill Permit #SWF-1025/ WV0109410)

MD G
9-8-16

Will closed loop system be used? If so, describe: Yes

Drilling medium anticipated for this well (vertical and horizontal)? Air, freshwater, oil based, etc. Surface - Air/Freshwater, Intermediate - Dust/Stiff Foam, Production - Water Based Mud

-If oil based, what type? Synthetic, petroleum, etc. N/A

Additives to be used in drilling medium? Please See Attachment

Drill cuttings disposal method? Leave in pit, landfill, removed offsite, etc. Stored in tanks, removed offsite and taken to landfill

-If left in pit and plan to solidify what medium will be used? (cement, lime, sawdust) N/A


-Landfill or offsite name/permit number? Meadowfill Landfill (Permit #SWF-1032-98), Northwestern Landfill (Permit # SWF-1025/WV0109410)

Permittee shall provide written notice to the Office of Oil and Gas of any load of drill cuttings or associated waste rejected at any West Virginia solid waste facility. The notice shall be provided within 24 hours of rejection and the permittee shall also disclose where it was properly disposed.

I certify that I understand and agree to the terms and conditions of the GENERAL WATER POLLUTION PERMIT issued on August 1, 2005, by the Office of Oil and Gas of the West Virginia Department of Environmental Protection. I understand that the provisions of the permit are enforceable by law. Violations of any term or condition of the general permit and/or other applicable law or regulation can lead to enforcement action.

I certify under penalty of law that I have personally examined and am familiar with the information submitted on this application form and all attachments thereto and that, based on my inquiry of those individuals immediately responsible for obtaining the information, I believe that the information is true, accurate, and complete. I am aware that there are significant penalties for submitting false information, including the possibility of fine or imprisonment.

Company Official Signature *Cole Kilstrom*
Company Official (Typed Name) Cole Kilstrom
Company Official Title Environmental & Regulatory Manager



Subscribed and sworn before me this 22 day of August, 20 16
Kara Quackenbush Notary Public

My commission expires July 21, 2018

Antero Resources Corporation

Proposed Revegetation Treatment: Acres Disturbed 34.47 acres Prevegetation pH _____

Lime 2-4 Tons/acre or to correct to pH 6.5

Fertilizer type Hay or straw or Wood Fiber (will be used where needed)

Fertilizer amount 500 lbs/acre

Mulch 2-3 Tons/acre

Drill Pad (4.83) + Water Containment Pad (4.58) + Access Road (19.46) + Material Spoil Area 1 (0.68) + Material Spoil Area 2 (1.19) + Material Spoil Area 3 (1.38) + Top Spoil Area 1 (2.35) = 34.47 Acres

Seed Mixtures

Temporary		Permanent	
Seed Type	lbs/acre	Seed Type	lbs/acre
Tall Fescue	45	Tall Fescue	45
Perennial Rye Grass	20	Perennial Rye Grass	20
*or type of grass seed requested by surface owner		*or type of grass seed requested by surface owner	

Attach:
Drawing(s) of road, location, pit and proposed area for land application (unless engineered plans including this info have been provided)

Photocopied section of involved 7.5' topographic sheet.

Plan Approved by: Michael Doff

Comments: Preseed + mulch any disturbed areas per WVDEP regulations. Maintain or upgrade E-n-s as necessary.

Title: Oil & Gas Inspector Date: 9-8-16

Field Reviewed? () Yes () No

RECEIVED
Oil and Gas
SEP 12 2016
WV Department of
Environmental Protection

Form WW-9 Additives Attachment**SURFACE INTERVAL**

1. Fresh Water
2. Soap –Foamer AC
3. Air

INTERMEDIATE INTERVAL**STIFF FOAM RECIPE:**

- 1) 1 ppb Soda Ash / Sodium Carbonate-Alkalinity Control Agent
- 2) 1 ppb Conqor 404 (11.76 ppg) / Corrosion Inhibitor
- 3) 4 ppb KLA-Gard (9.17 ppg) / Amine Acid Complex-Shale Stabilizer
- 4) 1ppb Mil Pac R / Sodium Carboxymethylcellulose-Filtration Control Agent
- 5) 12 ppb KCL / Potassium Chloride-inorganic Salt
- 6) Fresh Water 80 bbls
- 7) Air

PRODUCTION INTERVAL

1. Alpha 1655
Salt Inhibitor
2. Mil-Carb
Calcium Carbonate
3. Cottonseed Hulls
Cellulose-Cottonseed Pellets – LCM
4. Mil-Seal
Vegetable, Cotton & Cellulose-Based Fiber Blend – LCM
5. Clay-Trol
Amine Acid Complex – Shale Stabilizer
6. Xan-Plex
Viscosifier For Water Based Muds
7. Mil-Pac (All Grades)
Sodium Carboxymethylcellulose – Filtration Control Agent
8. New Drill
Anionic Polyacrylamide Copolymer Emulsion – Shale Stabilizer
9. Caustic Soda
Sodium Hydroxide – Alkalinity Control
10. Mil-Lime
Calcium Hydroxide – Lime
11. LD-9
Polyether Polyol – Drilling Fluid Defoamer
12. Mil Mica
Hydro-Biotite Mica – LCM

13. Escaid 110
Drilling Fluid Solvent – Aliphatic Hydrocarbon
14. Ligco
Highly Oxidized Leonardite – Filtration Control Agent
15. Super Sweep
Polypropylene – Hole Cleaning Agent
16. Sulfatrol K
Drilling Fluid Additive – Sulfonated Asphalt Residuuum
17. Sodium Chloride, Anhydrous
Inorganic Salt
18. D-D
Drilling Detergent – Surfactant
19. Terra-Rate
Organic Surfactant Blend
20. W.O. Defoam
Alcohol-Based Defoamer
21. Perma-Lose HT
Fluid Loss Reducer For Water-Based Muds
22. Xan-Plex D
Polysaccharide Polymer – Drilling Fluid Viscosifier
23. Walnut Shells
Ground Cellulosic Material – Ground Walnut Shells – LCM
24. Mil-Graphite
Natural Graphite – LCM
25. Mil Bar
Barite – Weighting Agent
26. X-Cide 102
Biocide
27. Soda Ash
Sodium Carbonate – Alkalinity Control Agent
28. Clay Trol
Amine Acid complex – Shale Stabilizer
29. Sulfatrol
Sulfonated Asphalt – Shale Control Additive
30. Xanvis
Viscosifier For Water-Based Muds
31. Milstarch
Starch – Fluid Loss Reducer For Water Based Muds
32. Mil-Lube
Drilling Fluid Lubricant



Addendum for Antero pads in Ritchie County, WV

Allender Unit 1H Osborne Pad

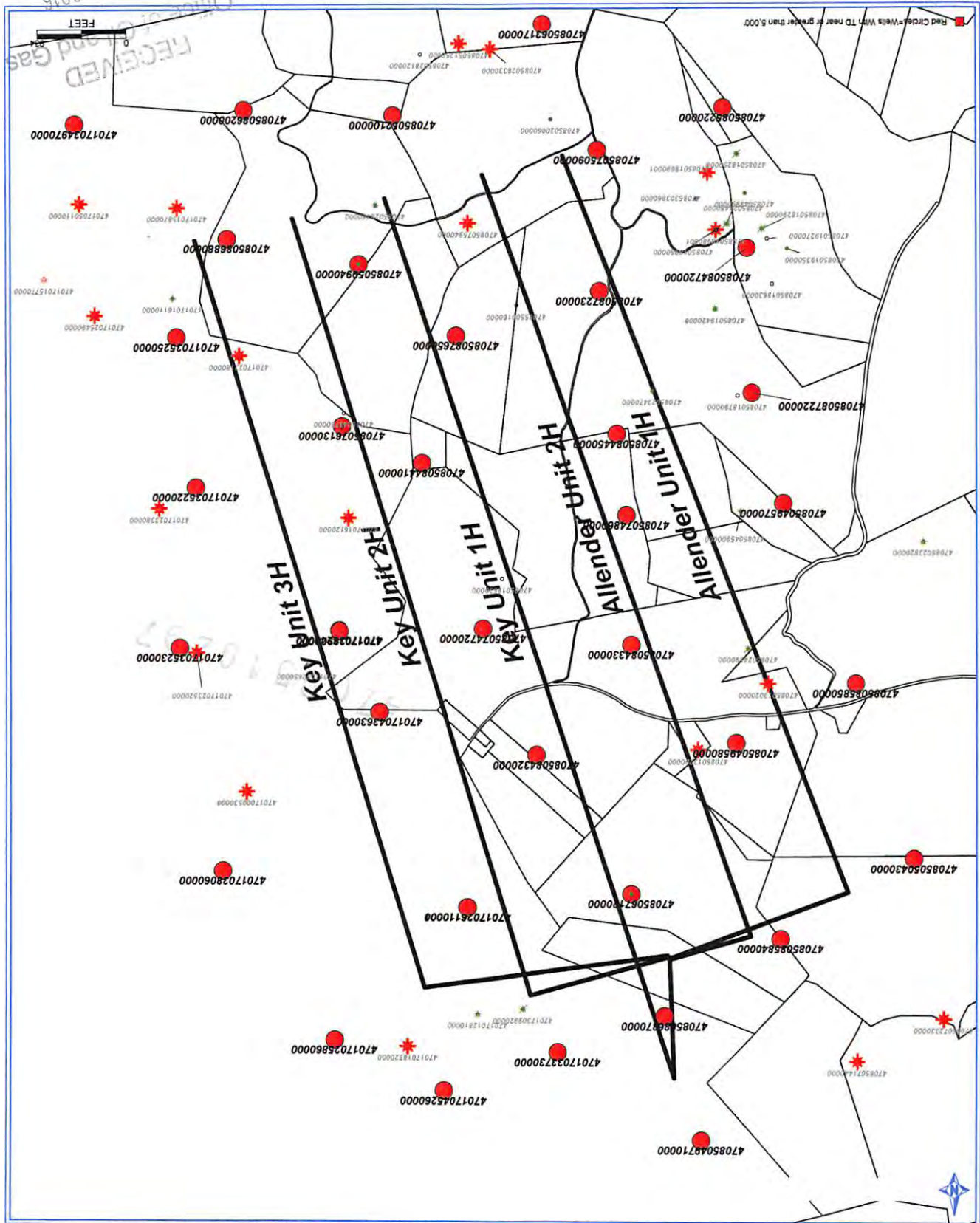
The following outlines the process to be undertaken by Antero Resources prior to and during completion process of wells in Ritchie County.

- Investigate all wells within 1320' of new wells - for all identified Marcellus vertical wells and any existing well(s) with an interval that is less than 1500 feet from the deepest formation drilled (including, but not specific to the Alexander formation) to the top of Marcellus:
 - Contact operator of all wells
 - Confirm well status, producing horizon, well completion/stimulation information
 - Discuss plans to stimulate the horizontal Marcellus wells and the plans for monitoring potential impact on shallow wells
 - Make sure all vertical wells (with an interval that is less than 1500 feet from the deepest formation drilled to the top of Marcellus) have adequate wellhead equipment, including pressure gauges
 - Provide shallow well operator with frac dates and develop plan for monitoring during stimulation
 - If well waters out during frac, shut it in until after stimulation, and install adequate well control equipment prior to swabbing in the impacted shallow well
- Control fracturing parameters during job to limit fracture height growth
 - Limit rate and limit pressures for each segment of fracturing stages

RECEIVED
Office of Oil and Gas
AUG 24 2016
WV Department of
Environmental Protection
12/02/2016

AUG 24 2016

PTM 82016 2:38 PM



ALLEGHENY UNIT 1H (OSBORNE PAD) - DATA COLLECTED ON OFFSET WELLS PER 35-8-5.11

12/02/2016

4708510297

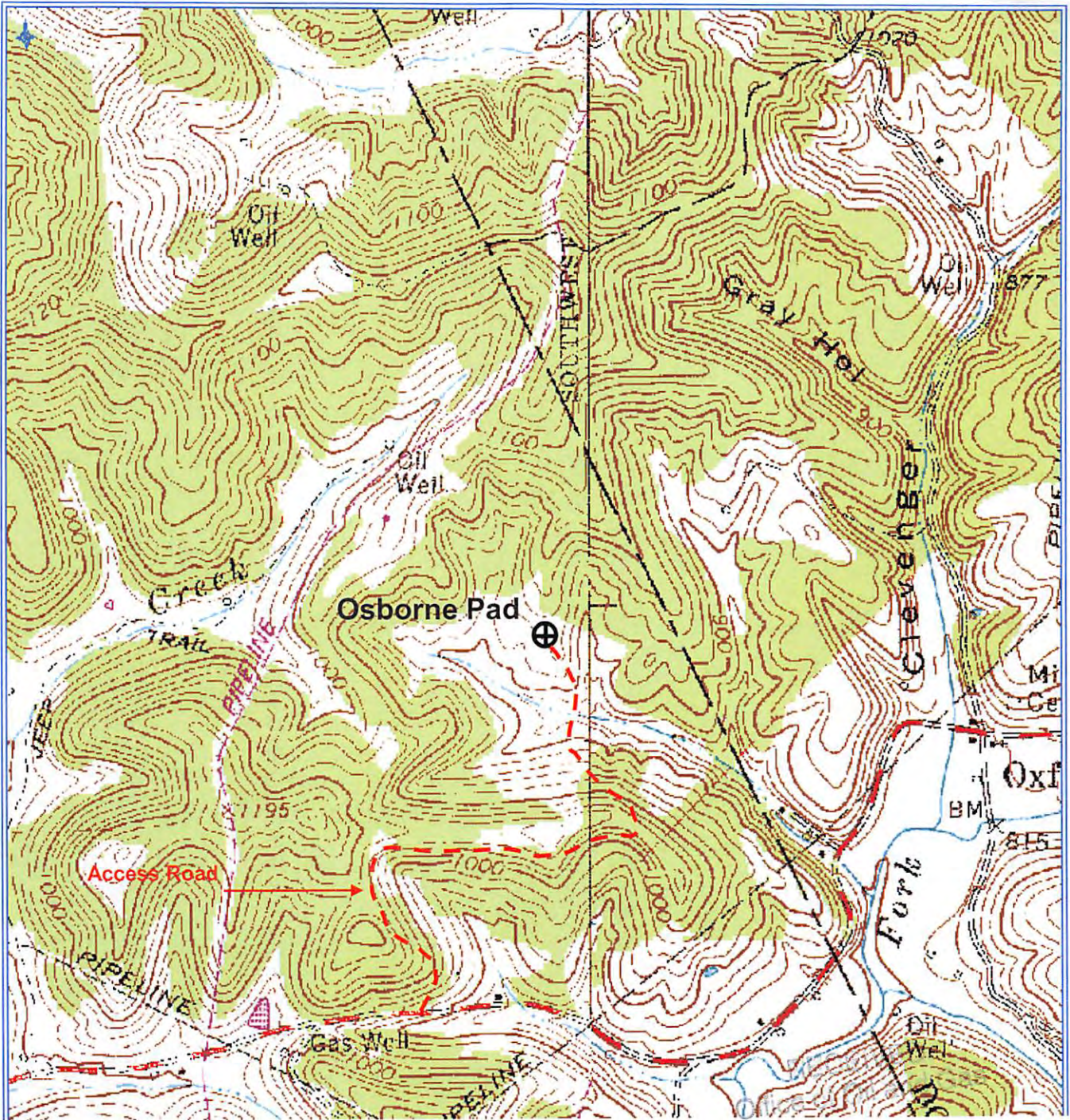
ALLENDER UNIT 1H (OSBORNE PAD) - DATA COLLECTED ON OFFSET WELLS PER 35-8-5.11

UWI (API Num)	Well Name	Well Num	Operator	Hist Oper	ELEV	GR	TD	TD (SSTVD)	PERF	Producing Zones not Perforated
47085075940000	HART		2	EQT PROD	WACO OIL & GAS	881	6378	-5497	3182-3212' Speechly, 5540-6214' Genesee	N/A
47085075090000	HART		1	EQT PROD	WACO OIL & GAS	810	5956	-5146	3131-3282' Speechly, 5700-5860' Rhinestreet	N/A
47085050430000	MIRACLE		1	CHASE PET	CHASE PETROLEUM CO	1140	5591	-4451	4478-4660' Bradford, 5217-5311' Alexander	N/A
47085076130000	GRAY D W	2745	CNG DEVEL	CNG DEVELOPMENT CO		1242	5590	-4348	No Data	N/A
47085084410000	PRUNTY LEE HEIRS		4	KEY OIL CO	KEY OIL INCORPORATED	1230	5552	-4322	3524-3548' Warren, 5353-5374' Alexander	N/A
47085049570000	ALLENDER W F ET AL		1	ABARTA O	CHASE PETROLEUM CO	1109	5501	-4392	4400-4626' Bradford, 5273-5321' Alexander	N/A
47085052100000	MARTIN BELLE ET AL		2	ABARTA O	CHASE PETROLEUM CO	1142	5500	-4358	3808-3870' Balltown, 5188-5234' Alexander	N/A
47085049710000	BYHAM BRICE ET VIR		1	ABARTA O	CHASE PETROLEUM CO	1105	5481	-4376	3456-3476' Speechly, 5249-5295' Alexander	N/A
47085087650000	NICHOLSON		3	KEY OIL CO	KEY OIL COMPANY	1082	5480	-4398	3384-3932' Warren, 5210-5240' Alexander	N/A
47017026110000	LEGGETT ROY		1	ENERVEST	CHASE PETROLEUM CO	956	5467	-4511	2190-2224' Weir, 5067-5106' Alexander	N/A
47017026110001	LEGGETT R		1	ENERVEST	INTERSTATE ENGY INC	956	5467	-4511	2190-2224' Weir, 5067-5106' Alexander	N/A
47085059940000	THACKER R D ET AL		1	ABARTA O	CHASE PETROLEUM CO	1115	5450	-4335	3393-3826' Lower Huron, 5187-5229' Alexander	N/A
47085084720000	O'NEILL ROBERT E (LIVING TRUST) ETAL		4	KEY OIL CO	KEY OIL INCORPORATED	1080	5442	-4362	3404-3439' Warren, 5201-5250' Alexander	N/A
47085086200000	THACKER		1	KEY OIL CO	KEY OIL INCORPORATED	1231	5440	-4209	3487-3623' Warren, 5278-5323' Alexander	N/A
47085085840000	MIRACLE		1	KEY OIL CO	KEY OIL INCORPORATED	1037	5420	-4383	3396-3422' Warren, 5197-5232' Alexander	N/A
47085085220000	O'NEILL		7	KEY OIL CO	KEY OIL INCORPORATED	1036	5384	-4348	3382-3410' Warren, 5180-5221' Alexander	N/A
47085084330000	PRUNTY LEE HEIRS		2	KEY OIL CO	KEY OIL INCORPORATED	905	5375	-4470	3227-3283' Warren, 5056-5090' Alexander	N/A
47017034970000	GRAY M B HEIRS	2286	CONSOL G	CNG DEVELOPMENT CO		1133	5372	-4239	4816-4820' Benson, 5144-5192' Alexander	N/A
47017035230000	GRAY D W	2741	CONSOL G	CNG DEVELOPMENT CO		1036	5369	-4333	5094-5124' Alexander	N/A
47085086880000	THACKER		2	KEY OIL CO	KEY OIL COMPANY	1121	5368	-4247	3365-3392' Warren, 5172-5216' Alexander	N/A
47085049580000	ZINN ARCHIE D ET AL		1	ABARTA O	CHASE PETROLEUM CO	941	5350	-4409	3300-3320' Speechly, 5089-5139' Alexander	N/A
47017039900000	GRAY D W		1	ENERGY CO	EASTERN AMERICAN ENE	920	5337	-4417	4370-4396' Riley, 5036-5094' Alexander	N/A
47085086370000	GRAY HEIRS		2	KEY OIL CO	KEY OIL INCORPORATED	987	5333	-4346	No Data	N/A
47085085850000	BLACK G P HEIRS		1	KEY OIL CO	KEY OIL INCORPORATED	952	5323	-4371	3323-3331' Warren, 5100-5142' Alexander	N/A
47085084450000	PRUNTY EMMA F ET AL		5	KEY OIL CO	KEY OIL INCORPORATED	965	5320	-4355	3308-3322' Warren, 5106-5143' Alexander	N/A
47085084320000	PRUNTY LEE HEIRS		1	KEY OIL CO	KEY OIL INCORPORATED	920	5318	-4398	3277-3289' Warren, 5073-5100' Alexander	N/A
47017045260000	GRAY HEIRS		1	KEY OIL CO	KEY OIL INCORPORATED	941	5309	-4368	3305-3333' Warren, 5128-5152' Alexander	N/A
47085074860000	PRUNTY BILL ET AL		2	COOK RON	FARR ENTERPRISES	965	5285	-4320	3303-3795' Udev, 4700-5167' Angola	N/A
47085074720000	PRUNTY BILL ET AL		1	COOK RON	FARR ENTERPRISES	920	5285	-4365	no Data	N/A
47085063170000	ZINN FELIX HEIRS		2	SHALE SER	STALNAKER GENE INC	990	5284	-4294	3045-3446' uDev, 4700-5205' Angola	N/A
47017035240000	GRAY D W	2742	CNG PROD	CNG DEVELOPMENT CO		920	5280	-4360		N/A
47017035250000	GRAY D W	2744	CONSOL G	CNG DEVELOPMENT CO		998	5276	-4278	1969-1987' Big Injun, 5045-5094' Alexander	N/A
47017025860000	BROADWATER LEONA		2	PDC MOUN	PETROLEUM DEV CORP	970	5260	-4290	5142' Alexander	N/A
47085087220000	NICHOLSON		2	KEY OIL CO	KEY OIL COMPANY	926	5249	-4323	4177-4310' Balltown, 5059-5103' Alexander	N/A
47017035220000	GRAY D W	2743	CONSOL G	CNG DEVELOPMENT CO		862	5180	-4318	4926-4974' Alexander	N/A
47017043630000	PRUNTY LEE HEIRS		3	KEY OIL CO	KEY OIL INCORPORATED	815	5149	-4334	3084-3159' Warren, 4900-4994' Alexander	N/A
47085087230000	NICHOLSON		1	KEY OIL CO	KEY OIL COMPANY	811	5142	-4331	3678-4268' Balltown, Alexander 4838-4963' Alexander	N/A
47017038060000	BLAUSER/W B MAXWELL		32	ENERGY CO	EASTERN AMERICAN ENE	815	5076	-4261	3850-4041' Balltown, 4926-4961' Alexander	N/A
47017033730000	GRAY HEIRS ET AL		1	ABARTA O	CHASE PETROLEUM CO	912	5000	-4088	3691-3740' Balltown, 4736-4802' Benson	N/A
47085067120000	BROADWATER HEIRS		1	ABARTA O	CHASE PETROLEUM CO	900	4600	-3700	3204-3262' Warren, 4156-4381' Lower Huron	N/A

Office of Oil and Gas
 RECEIVED
 AUG 24 2016
 WV Department of
 Environmental Protection

4708510207

4708510297



AUG 24 2016

Antero Resources Corporation

Appalachian Basin

Allender Unit 1H

Ritchie County

Quadrangle: Pullman

Watershed: South Fork Hughes River

District: Union

Date: 11-12-14

12/02/2016



911 Address
4377 Oxford Rd.
Pullman, WV 26421

Well Site Safety Plan

Antero Resources

Well Name: Allender Unit 1H, Allender Unit 2H, Allender Unit 3H, Key Unit 1H, Key Unit 2H, Key Unit 3H, Key Unit 4H

Pad Location: OSBORNE PAD
Ritchie County/Union District

Michael Hoff
9-8-16

GPS Coordinates: Lat 39°12'27.13"/Long -80°52'33.75" (NAD83)

Driving Directions:

From Clarksburg: Travel west on US-50 W for 28.5 miles. Turn left onto Old U.S. 50 E, go 1.9 miles. Turn left onto CO Route 21/Oxford Rd. Go 4.5 miles. CO Route 21 turns slightly right and becomes S Fork of Hughes River, go 2.0 miles. Access road will be on the right.

EMERGENCY (24 HOUR) CONTACT 1-800-878-1373

Office of Oil and Gas

SEP 12 2016

WV Department of
Environmental Protection

LATITUDE 39°12'30" 339'

LATITUDE 39°12'30" 1H TOP HOLE

LONGITUDE 80°52'30"

LONGITUDE 80°50'00"

8,706' TO BOTTOM HOLE

Antero Resources Corporation
Well No. Allender Unit 1H

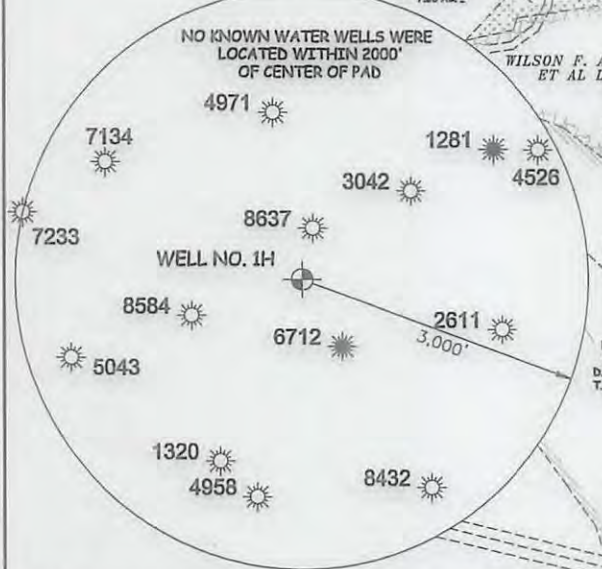

NOTES:
 WELL 1H TOP HOLE INFORMATION:
 N: 260,686ft E: 1,610,039ft
 LAT: 39°12'27.13" LON: 80°52'34.30"
 BOTTOM HOLE INFORMATION:
 N: 252,255ft E: 1,611,006ft
 LAT: 39°11'03.95" LON: 80°52'20.39"
 WEST VIRGINIA COORDINATE SYSTEM OF 1927 NORTH ZONE. ZONE WAS DERIVED FROM MEASUREMENTS TAKEN WITH TRIMBLE GEOXT SUBMETER MAPPING GRADE GPS UNIT. PLAT ORIENTATION, CORNER, AND WELL REFERENCE TIE LINES ARE BASED ON GRID NORTH.

(NAD) 83 (UTM) ZONE 17 COORDS:
 WELL 1H TOP HOLE INFORMATION:
 N: 4,339,824m E: 510,704m
 BOTTOM HOLE INFORMATION:
 N: 4,337,260m E: 511,041m

(NAD) 27 (UTM) ZONE 17 COORDS:
 WELL 1H TOP HOLE INFORMATION:
 N: 14,237,525ft E: 1,675,487ft
 POINT OF ENTRY INFORMATION:
 N: 14,236,817ft E: 1,673,597ft
 BOTTOM HOLE INFORMATION:
 N: 14,229,114ft E: 1,676,593ft

WV NORTH ZONE GRID NORTH

NOTE
 NO OCCUPIED DWELLINGS OR BUILDINGS TWO THOUSAND FIVE HUNDRED (2,500) SQUARE FEET OR LARGER USED TO HOUSE OR SHELTER DAIRY CATTLE OR POULTRY HUSBANDRY ARE LOCATED WITHIN SIX HUNDRED TWENTY-FIVE (625) FEET OF THE CENTER OF THE WELL PAD.



I THE UNDERSIGNED, HEREBY CERTIFY THAT THIS PLAT IS CORRECT TO THE BEST OF MY KNOWLEDGE AND BELIEF AND SHOWS ALL THE INFORMATION REQUIRED BY LAW AND THE RULES ISSUED AND PERSCRIBED BY THE DEPARTMENT OF ENVIRONMENTAL PROTECTION.



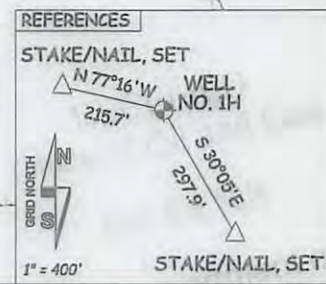
STATE OF WEST VIRGINIA, DIVISION OF ENVIRONMENTAL PROTECTION, OFFICE OF OIL AND GAS
 WILLOW LAND SURVEYING PLLC
 220 MASONIC AVE. PENNSBORO WEST VIRGINIA 26415

PAD LAYOUT NOT TO SCALE

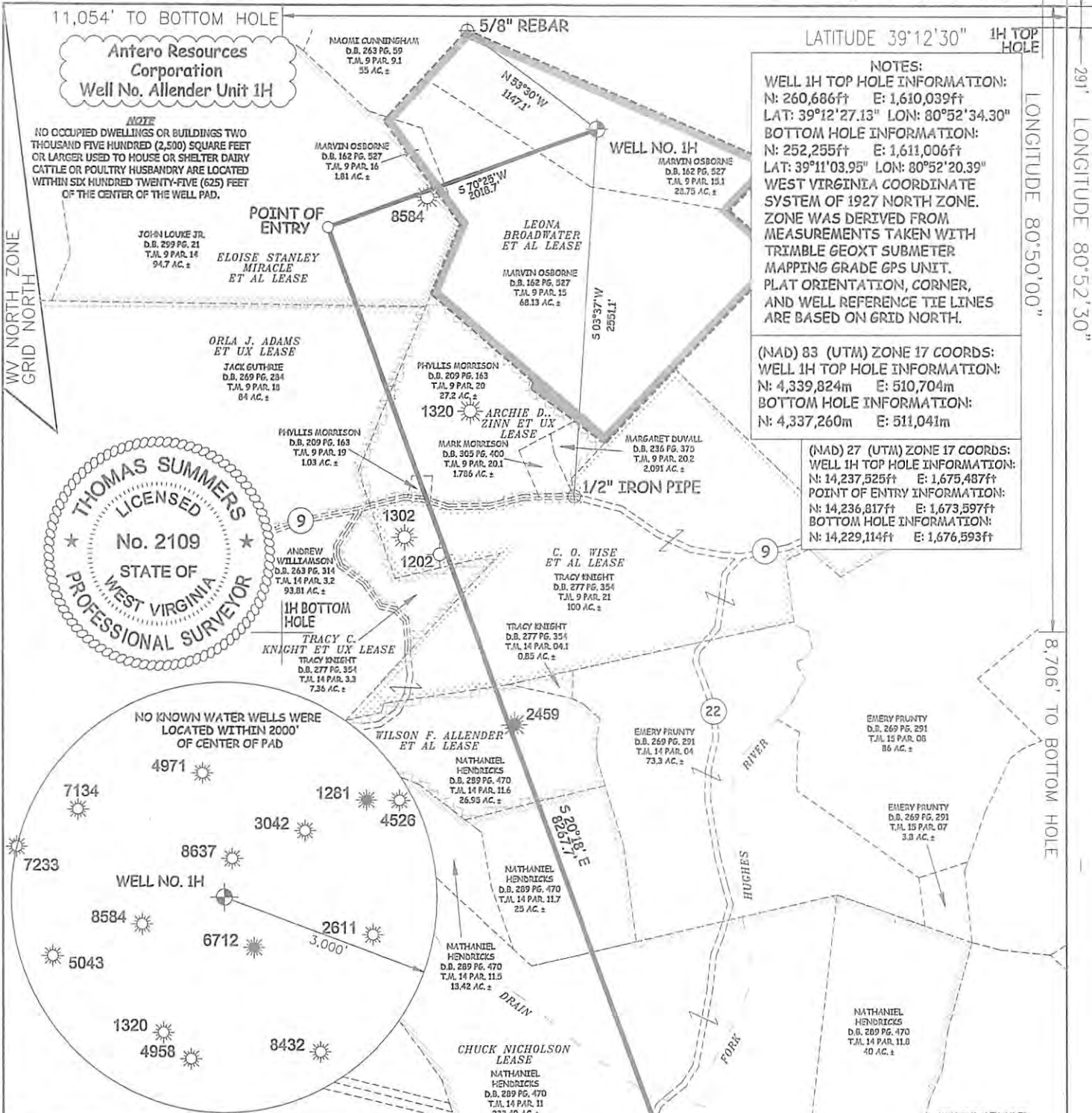


JOB # 12-121WA
 DRAWING # ALLENDER1H
 SCALE 1" = 1000'
 MINIMUM DEGREE OF ACCURACY SUBMETER
 PROVEN SOURCE OF ELEV. SUBMETER MAPPING GRADE GPS
 STATE OF WEST VIRGINIA DEPARTMENT OF ENERGY DIVISION OF OIL AND GAS

LEGEND
 - - - - - Surface Owner Boundary Lines +/-
 - - - - - Interior Surface Tracts +/-
 - - - - - Existing Fence
 ⊕ Found monument, as noted
 THOMAS SUMMERS P.S. 2109
 DATE 07/28/16
 OPERATOR'S WELL# ALLENDER UNIT 1H




WELL TYPE: OIL GAS LIQUID INJECTION WASTE DISPOSAL 47 - 085 - 10297 HGA
 (IF "GAS") PRODUCTION STORAGE DEEP SHALLOW
 LOCATION: ELEVATION 934' - ORIGINAL 923' - PROPOSED _____ WATERSHED SOUTH FORK HUGHES RIVER STATE COUNTY RITCHEE PERMIT 12/02/2016
 QUADRANGLE SHL - PULLMAN 7.5' BHL - OXFORD 7.5' DISTRICT UNION COUNTY RITCHEE
 SURFACE OWNER MARVIN OSBOURNE ACREAGE 28.75 ACRES +/-
 OIL & GAS ROYALTY OWNER LEONA BROADWATER ET AL; ELOISE STANLEY MIRACLE ET AL; ORLA J. ADAMS ET UX; LEASE ACREAGE 100 AC.±; 116 AC.±; 314 AC.±;
 ARCHIE D. ZINN ET UX; C. O. WISE ET AL; TRACY C. KNIGHT ET UX; WILSON F. ALLENDER ET AL; CHUCK NICHOLSON; ELIZABETH HART 31 AC.±; 100 AC.±; 7.36 AC.±; 27.91 AC.±; 315 AC.±; 83 AC.±
 PROPOSED WORK: DRILL CONVERT DRILL DEEPER REDRILL FRACTURE OR STIMULATE
 PLUG OFF OLD FORMATION PERFORATE NEW FORMATION OTHER PHYSICAL CHANGE IN WELL (SPECIFY) _____
 TARGET FORMATION MARCELLUS ESTIMATED DEPTH 6,800' TVD 16,500' MD
 WELL OPERATOR ANTERO RESOURCES CORP. DESIGNATED AGENT DIANNA STAMPER - CT CORPORATION SYSTEM
 ADDRESS 1615 WYNKOOP ST. ADDRESS 5400 D BIG TYLER ROAD
 FORM WW-6 DENVER, CO 80202 CHARLESTON, WV 25313



NOTES:
 WELL 1H TOP HOLE INFORMATION:
 N: 260,686ft E: 1,610,039ft
 LAT: 39°12'27.13" LON: 80°52'34.30"
 BOTTOM HOLE INFORMATION:
 N: 252,255ft E: 1,611,006ft
 LAT: 39°11'03.95" LON: 80°52'20.39"
 WEST VIRGINIA COORDINATE SYSTEM OF 1927 NORTH ZONE. ZONE WAS DERIVED FROM MEASUREMENTS TAKEN WITH TRIMBLE GEOXT SUBMETER MAPPING GRADE GPS UNIT. PLAT ORIENTATION, CORNER, AND WELL REFERENCE TIE LINES ARE BASED ON GRID NORTH.

(NAD 83 (UTM) ZONE 17 COORDS:
 WELL 1H TOP HOLE INFORMATION:
 N: 4,339,824m E: 510,704m
 BOTTOM HOLE INFORMATION:
 N: 4,337,260m E: 511,041m

(NAD 27 (UTM) ZONE 17 COORDS:
 WELL 1H TOP HOLE INFORMATION:
 N: 14,237,525ft E: 1,675,487ft
 POINT OF ENTRY INFORMATION:
 N: 14,236,817ft E: 1,673,597ft
 BOTTOM HOLE INFORMATION:
 N: 14,229,114ft E: 1,676,593ft



I THE UNDERSIGNED, HEREBY CERTIFY THAT THIS PLAT IS CORRECT TO THE BEST OF MY KNOWLEDGE AND BELIEF AND SHOWS ALL THE INFORMATION REQUIRED BY LAW AND THE RULES ISSUED AND PERSCRIBED BY THE DEPARTMENT OF ENVIRONMENTAL PROTECTION.



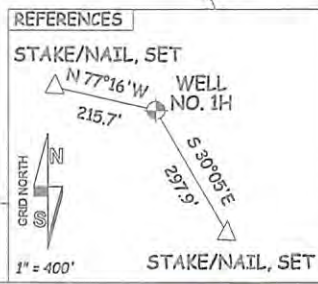
STATE OF WEST VIRGINIA, DIVISION OF ENVIRONMENTAL PROTECTION, OFFICE OF OIL AND GAS
 WILLOW LAND SURVEYING PLLC
 220 MASONIC AVE. PENNSBORO WEST VIRGINIA 26415

PAD LAYOUT NOT TO SCALE

ALL BOUNDARY LINES ARE TO BE SET BY THE SURVEYOR
 ALL BOUNDARY LINES ARE TO BE SET BY THE SURVEYOR
 ALL BOUNDARY LINES ARE TO BE SET BY THE SURVEYOR
 ALL BOUNDARY LINES ARE TO BE SET BY THE SURVEYOR

JOB # 12-121WA
 DRAWING # ALLENDER1H
 SCALE 1" = 1000'
 MINIMUM DEGREE OF ACCURACY SUBMETER
 PROVEN SOURCE OF ELEV. SUBMETER MAPPING GRADE GPS
 STATE OF WEST VIRGINIA DEPARTMENT OF ENERGY DIVISION OF OIL AND GAS

LEGEND
 - - - - - Surface Owner Boundary Lines +/-
 - - - - - Interior Surface Tracts +/-
 - - - - - Existing Fence
 ⊕ Found monument as noted
 THOMAS SUMMERS P.S. 2109
 DATE 07/28/16
 OPERATOR'S WELL# ALLENDER UNIT #1H



WELL TYPE: OIL ___ GAS LIQUID INJECTION ___ WASTE DISPOSAL ___ 47 ___ 085 ___ 10297
 (IF "GAS") PRODUCTION STORAGE ___ DEEP ___ SHALLOW STATE COUNTY PERMIT
 LOCATION: ELEVATION 934' - ORIGINAL 923' - PROPOSED WATERSHED SOUTH FORK HUGHES RIVER 12/02/2016
 QUADRANGLE SHL - PULLMAN 7.5' BHL - OXFORD 7.5' DISTRICT UNION COUNTY RITCHIE
 SURFACE OWNER MARVIN OSBOURNE ACREAGE 28.75 ACRES +/-
 OIL & GAS ROYALTY OWNER LEONA BROADWATER ET AL; ELOISE STANLEY MIRACLE ET AL; ORLA J. ADAMS ET UX; LEASE ACREAGE 100 AC.±; 116 AC.±; 314 AC.±;
 ARCHIE D. ZINN ET UX; C. O. WISE ET AL; TRACY C. KNIGHT ET UX; WILSON F. ALLENDER ET AL; CHUCK NICHOLSON; ELIZABETH HART 31 AC.±; 100 AC.±; 7.36 AC.±; 27.91 AC.±; 315 AC.±; 83 AC.±
 PROPOSED WORK: DRILL CONVERT ___ DRILL DEEPER ___ REDRILL ___ FRACTURE OR STIMULATE
 PLUG OFF OLD FORMATION ___ PERFORATE NEW FORMATION OTHER PHYSICAL CHANGE IN WELL
 (SPECIFY) ___ PLUG & ABANDON CLEAN OUT & REPLUG
 TARGET FORMATION MARCELLUS ESTIMATED DEPTH 6,800' TVD 16,500' MD
 WELL OPERATOR ANTERO RESOURCES CORP. DESIGNATED AGENT DIANNA STAMPER - CT CORPORATION SYSTEM
 ADDRESS 1615 WYNKOOP ST. ADDRESS 5400 D BIG TYLER ROAD
 DENVER, CO 80202 CHARLESTON, WV 25313

INFORMATION SUPPLIED UNDER WEST VIRGINIA CODE
Chapter 22, Article 6A, Section 5(a)(5)
IN LIEU OF FILING LEASE(S) AND OTHER CONTINUING CONTRACT(S)

Under the oath required to make the verification on page 1 of this Notice and Application, I depose and say that I am the person who signed the Notice and Application for the Applicant, and that –

(1) the tract of land is the same tract described in this Application, partly or wholly depicted in the accompanying plat, and described in the Construction and Reclamation Plan;

(2) the parties and recordation data (if recorded) for lease(s) or other continuing contract(s) by which the Applicant claims the right to extract, produce or market the oil or gas are as follows:

Grantor, lessor, etc.	Grantee, lessee, etc.	Royalty	Book/Page
<u>Leona Broadwater, et al Lease</u>			
Leona Broadwater, et al	Clarence Mutschelknaus	1/8	0161/0431
Clarence Mutschelknaus	Alton Skinner	Assignment	0168/0224
Alton Skinner	Crystal G. Skinner & Desari S. Garrett	Assignment	0216/0391
Crystal G. Skinner & Desari S. Garrett	DC Petroleum, Inc.	Assignment	0247/0245
DC Petroleum, Inc.	Antero Resources Appalachian Corporation	Assignment	0254/0133
Antero Resources Appalachian Corporation	Antero Resources Corporation	Name Change	Exhibit 1
<u>Eloise Stanley Miracle, et al Lease</u>			
Eloise Stanley Miracle, et al	Alton Skinner	1/8	01332/0717
Alton Skinner	Crystal G. Skinner & Desari S. Garrett	Assignment	0216/0391
Crystal G. Skinner & Desari S. Garrett	DC Petroleum, Inc.	Assignment	0247/0245
DC Petroleum, Inc.	Antero Resources Appalachian Corporation	Assignment	0254/0133
Antero Resources Appalachian Corporation	Antero Resources Corporation	Name Change	Exhibit 1
<u>Orla J. Adams, et ux Lease</u>			
Orla J. Adams, et ux	L.W. Prunty	1/8	88/161
L.W. Prunty	Charles Allen DBA Allen Oil Co.	Assignment	0114/0767
Charles Allen DBA Allen Oil Co.	Commerce Energy	Assignment	0115/0446
Commerce Energy	Key Oil Company	Assignment	0233/0249
Key Oil Company	Antero Resources Appalachian Corporation	Assignment	0253/0747
Antero Resources Appalachian Corporation	Antero Resources Corporation	Name Change	Exhibit 1
<u>Archie D. Zinn, et ux Lease</u>			
Archie D. Zinn, et ux	Alton Skinner	1/8	0132/0394
Alton Skinner	Crystal G. Skinner & Desari S. Garrett	Assignment	0216/0391
Crystal G. Skinner & Desari S. Garrett	DC Petroleum, Inc.	Assignment	0247/0245
DC Petroleum, Inc.	Antero Resources Appalachian Corporation	Assignment	0254/0133
Antero Resources Appalachian Corporation	Antero Resources Corporation	Name Change	Exhibit 1
<u>C.O. Wise, et al Lease</u>			
C.O. Wise, et al	W.D. Gribble	1/8	79/0209
W.D. Gribble	Carolyn E. Farr	Assignment	Appraisal Book 3497
Carolyn E. Farr	Antero Resources Appalachian Corporation	Assignment	0237/0239
Antero Resources Appalachian Corporation	Antero Resources Corporation	Name Change	Exhibit 1
<u>Tracy C. Knight, et ux Lease</u>			
Tracy C. Knight, et ux	Antero Resources Appalachian Corporation	1/8+	0256/0943
Antero Resources Appalachian Corporation	Antero Resources Corporation	Name Change	Exhibit 1

RECEIVED
Office of Oil and Gas
AUG 24 2016
Appraisal Book 3497
WV Department of Environmental Protection

*Partial Assignments to Antero Resources Corporation include 100% rights to extract, produce and market the oil and gas from the Marcellus and any other formations completed with this well.

INFORMATION SUPPLIED UNDER WEST VIRGINIA CODE
Chapter 22, Article 6A, Section 5(a)(5)
IN LIEU OF FILING LEASE(S) AND OTHER CONTINUING CONTRACT(S)

Under the oath required to make the verification on page 1 of this Notice and Application, I depose and say that I am the person who signed the Notice and Application for the Applicant, and that –

- (1) the tract of land is the same tract described in this Application, partly or wholly depicted in the accompanying plat, and described in the Construction and Reclamation Plan;
- (2) the parties and recordation data (if recorded) for lease(s) or other continuing contract(s) by which the Applicant claims the right to extract, produce or market the oil or gas are as follows:

Grantor, lessor, etc.	Grantee, lessee, etc.	Royalty	Book/Page
<u>Wilson F. Allender, et al Lease</u>			
Wilson F. Allender, et al	Alton Skinner	1/8	0131/0652
Alton Skinner	Crystal G. Skinner & Desari S. Garrett	Assignment	0216/0391
Crystal G. Skinner & Desari S. Garrett	DC Petroleum, Inc.	Assignment	0247/0245
DC Petroleum, Inc.	Antero Resources Appalachian Corporation	Assignment	0254/0133
Antero Resources Appalachian Corporation	Antero Resources Corporation	Name Change	Exhibit 1
<u>Chuck Nicholson Lease</u>			
Check E. Nicholson	Key Oil Company	1/8	0230/0274
Key Oil Co.	Antero Resources Appalachian Corporation	Assignment	0253/0747
Antero Resources Appalachian Corporation	Antero Resources Corporation	Name Change	Exhibit 1

RECEIVED
 Office of Oil and Gas
 AUG 24 2016
 WV Department of
 Environmental Protection

*Partial Assignments to Antero Resources Corporation include 100% rights to extract, produce and market the oil and gas from the Marcellus and any other formations completed with this well.

**INFORMATION SUPPLIED UNDER WEST VIRGINIA CODE
Chapter 22, Article 6A, Section 5(a)(5)
IN LIEU OF FILING LEASE(S) AND OTHER CONTINUING CONTRACT(S)**

Under the oath required to make the verification on page 1 of this Notice and Application, I depose and say that I am the person who signed the Notice and Application for the Applicant, and that –

- (1) the tract of land is the same tract described in this Application, partly or wholly depicted in the accompanying plat, and described in the Construction and Reclamation Plan;
- (2) the parties and recordation data (if recorded) for lease(s) or other continuing contract(s) by which the Applicant claims the right to extract, produce or market the oil or gas are as follows:

Lease Name or Number	Grantor, Lessor, etc.	Grantee, Lessee, etc.	Royalty	Book/Page
<u>Elizabeth Hart Lease</u>	Elizabeth Hart	John M. Walton	1/8	0108/0384
	John M. Walton	Walton Oil & Gas Company	Assignment	0109/0145
	Walton Oil & Gas Company	Allstate Securities, Inc.	Assignment	0118/0377
	Allstate Securities, Inc.	B & L Oil Co.	Assignment	0121/0491
	B & L Oil Co.	Waco Oil & Gas Co.	Assignment	0181/0614
	Waco Oil & Gas Co.	Ashland, Inc.	Assignment	0221/0001
	Ashland, Inc.	Ashland Exploration, Inc.	Assignment	0222/0169
	Ashland Exploration, Inc.	Blazer Energy Corp.	Assignment	0225/0170
	Blazer Energy Corp.	Eastern States Oil and Gas, Inc.	Assignment	Corp BK 6/778
	Eastern States Oil & Gas, Inc.	EQT Production Co.	Assignment	Corp BK 6/443
	EQT Production Co.	Antero Resources Appalachian Corporation	Assignment	0264/0477
	Antero Resources Appalachian Corporation	Antero Resources Corporation	Name Change	Exhibit 1

*Partial Assignments to Antero Resources Corporation include 100% rights to extract, produce and market the oil and gas from the Marcellus and any other formations completed with this well.

**Acknowledgement of Possible Permitting/Approval
In Addition to the Office of Oil and Gas**

The permit applicant for the proposed well work addressed in this application hereby acknowledges the possibility of the need for permits and/or approvals from local, state, or federal entities in addition to the DEP, Office of Oil and Gas, including but not limited to the following:

- WV Division of Water and Waste Management
- WV Division of Natural Resources WV Division of Highways
- U.S. Army Corps of Engineers
- U.S. Fish and Wildlife Service
- County Floodplain Coordinator

The applicant further acknowledges that any Office of Oil and Gas permit in no way overrides, replaces, or nullifies the need for other permits/approvals that may be necessary and further affirms that all needed permits/approvals should be acquired from the appropriate authority before the affected activity is initiated.

Well Operator: Antero Resources Corporation
 By: Kevin Kilstrom
 Its: Senior VP, Production

RECEIVED
Office of Oil and Gas
AUG 24 2016
WV Department of Environmental Protection

FILED

JUN 10 2013

Natalie E. Tennant
Secretary of State
1900 Kanawha Blvd E
Bldg 1, Suite 157-K
Charleston, WV 25305



Penney Barker, Manager
Corporations Division
Tel: (304)558-8000
Fax: (304)558-8381
Website: www.wvso.com
E-mail: business@wvso.com

APPLICATION FOR
AMENDED CERTIFICATE
OF AUTHORITY

Office Hours: Monday - Friday
8:30 a.m. - 5:00 p.m. ET

FILE ONE ORIGINAL
(Two if you want a filed
stamped copy returned to you)
FEE: \$25.00

**** In accordance with the provisions of the West Virginia Code, the undersigned corporation hereby ****
applies for an Amended Certificate of Authority and submits the following statement:

- 1. Name under which the corporation was authorized to transact business in WV: Antero Resources Appalachian Corporation
- 2. Date Certificate of Authority was issued in West Virginia: 6/25/2008
- 3. Corporate name has been changed to: Antero Resources Corporation
(Attach one Certified Copy of Name Change as filed in home State of Incorporation.)
- 4. Name the corporation elects to use in WV: Antero Resources Corporation
(due to home state name not being available)
- 5. Other amendments: _____
(attach additional pages if necessary)

6. Name and phone number of contact person. (This is optional, however, if there is a problem with the filing, listing a contact person and phone number may avoid having to return or reject the document.)

Alwyn A. Schopp (309) 367-7310
 Contact Name Phone Number

7. Signature information (See below **Important Legal Notice Regarding Signature**):

Print Name of Signer: Alwyn A. Schopp Title/Capacity: Authorized Person
 Signature: [Handwritten Signature] Date: June 10, 2013

**Important Legal Notice Regarding Signature:* For West Virginia Code §31D-1-129. Penalty for signing false document. Any person who signs a document he or she knows is false in any material respect and knows that the document is to be delivered to the secretary of state for filing is guilty of a misdemeanor and, upon conviction thereof, shall be fined not more than one thousand dollars or confined in the county or regional jail not more than one year, or both.

RECEIVED
Office of Oil and Gas
JUN 24 2016
WV Department of
Environmental Protection
Revised 4/13



August 22, 2015

Antero Resources
1615 Wynkoop Street
Denver, CO 80202
Office 303.357.7310
Fax 303.357.7315

West Virginia Department of Environmental Protection
Chief, Office of Oil and Gas
Attn: Mr. James Martin
601 57th Street SE
Charleston, WV 25304

RE: Allender Unit 1H
Quadrangle: Pullman 7.5'
Ritchie County/Union District, West Virginia

Mr. Martin:

Antero Resources Corporation (Antero) is submitting the following application for a new well work permit for the Allender Unit 1H horizontal shallow well. As an authorized representative, I certify that Antero has the right to extract, produce or market the oil or gas from all leases through which the Allender Unit 1H horizontal lateral will drill through including any and all roads crossed under as identified on the attached survey plat.

Sincerely,

A handwritten signature in blue ink, appearing to read "J. Brandenburg", is written over a light blue horizontal line.

Jordan Brandenburg
Senior Landman

RECEIVED
Office of Oil and Gas
AUG 24 2016
West Virginia Department of
Environmental Protection

12/02/2016

**STATE OF WEST VIRGINIA
DEPARTMENT OF ENVIRONMENTAL PROTECTION, OFFICE OF OIL AND GAS
NOTICE CERTIFICATION**

Date of Notice Certification: 08/22/2016

API No. 47- 085 -
Operator's Well No. Allender Unit 1H
Well Pad Name: Osborne Pad

Notice has been given:

Pursuant to the provisions in West Virginia Code § 22-6A, the Operator has provided the required parties with the Notice Forms listed below for the tract of land as follows:

State: <u>West Virginia</u>	UTM NAD 83 Easting: <u>510704m</u>
County: <u>Ritchie</u>	UTM NAD 83 Northing: <u>4339824m</u>
District: <u>Union</u>	Public Road Access: <u>Harrisville-Pullman Oxford Road (CR 9)</u>
Quadrangle: <u>Pullman 7.5'</u>	Generally used farm name: <u>Osbourne, Marvin</u>
Watershed: <u>South Fork Hughes River</u>	

Pursuant to West Virginia Code § 22-6A-7(b), every permit application filed under this section shall be on a form as may be prescribed by the secretary, shall be verified and shall contain the following information: (14) A certification from the operator that (i) it has provided the owners of the surface described in subdivisions (1), (2) and (4), subsection (b), section ten of this article, the information required by subsections (b) and (c), section sixteen of this article; (ii) that the requirement was deemed satisfied as a result of giving the surface owner notice of entry to survey pursuant to subsection (a), section ten of this article six-a; or (iii) the notice requirements of subsection (b), section sixteen of this article were waived in writing by the surface owner; and Pursuant to West Virginia Code § 22-6A-11(b), the applicant shall tender proof of and certify to the secretary that the notice requirements of section ten of this article have been completed by the applicant.

<p>Pursuant to West Virginia Code § 22-6A, the Operator has attached proof to this Notice Certification that the Operator has properly served the required parties with the following:</p> <p>*PLEASE CHECK ALL THAT APPLY</p> <p><input type="checkbox"/> 1. NOTICE OF SEISMIC ACTIVITY or <input checked="" type="checkbox"/> NOTICE NOT REQUIRED BECAUSE NO SEISMIC ACTIVITY WAS CONDUCTED</p> <p><input type="checkbox"/> 2. NOTICE OF ENTRY FOR PLAT SURVEY or <input checked="" type="checkbox"/> NO PLAT SURVEY WAS CONDUCTED</p> <p><input checked="" type="checkbox"/> 3. NOTICE OF INTENT TO DRILL or <input type="checkbox"/> NOTICE NOT REQUIRED BECAUSE NOTICE OF ENTRY FOR PLAT SURVEY WAS CONDUCTED or</p> <p style="padding-left: 100px;"><input type="checkbox"/> WRITTEN WAIVER BY SURFACE OWNER (PLEASE ATTACH)</p> <p><input checked="" type="checkbox"/> 4. NOTICE OF PLANNED OPERATION</p> <p><input checked="" type="checkbox"/> 5. PUBLIC NOTICE</p> <p><input checked="" type="checkbox"/> 6. NOTICE OF APPLICATION</p>	<p style="text-align: center;">OOG OFFICE USE ONLY</p> <p><input type="checkbox"/> RECEIVED/ NOT REQUIRED</p> <p><input type="checkbox"/> RECEIVED</p> <p><input type="checkbox"/> RECEIVED/ NOT REQUIRED</p> <p><input type="checkbox"/> RECEIVED</p> <p><input type="checkbox"/> RECEIVED</p> <p><input type="checkbox"/> RECEIVED</p>
--	---


Required Attachments:

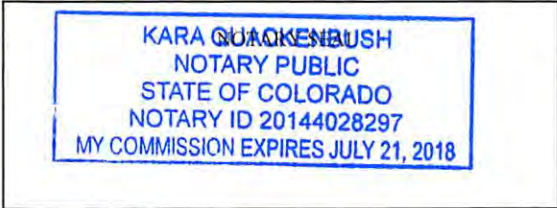
The Operator shall attach to this Notice Certification Form all Notice Forms and Certifications of Notice that have been provided to the required parties and/or any associated written waivers. For the Public Notice, the operator shall attach a copy of the Class II Legal Advertisement with publication date verification or the associated Affidavit of Publication. The attached Notice Forms and Certifications of Notice shall serve as proof that the required parties have been noticed as required under West Virginia Code § 22-6A. Pursuant to West Virginia Code § 22-6A-11(b), the Certification of Notice to the person may be made by affidavit of personal service, the return receipt card or other postal receipt for certified mailing.

RECEIVED
Office of Oil and Gas
AUG 24 2016
Enrico

Certification of Notice is hereby given:

THEREFORE, I Kevin Kilstrom, have read and understand the notice requirements within West Virginia Code § 22-6A. I certify that as required under West Virginia Code § 22-6A, I have served the attached copies of the Notice Forms, identified above, to the required parties through personal service, by registered mail or by any method of delivery that requires a receipt or signature confirmation. I certify under penalty of law that I have personally examined and am familiar with the information submitted in this Notice Certification and all attachments, and that based on my inquiry of those individuals immediately responsible for obtaining the information, I believe that the information is true, accurate and complete. I am aware that there are significant penalties for submitting false information, including the possibility of fine and imprisonment.

Well Operator:	<u>Antero Resources Corporation</u>	Address:	<u>1615 Wynkoop Street</u>
By:	<u>Kevin Kilstrom</u> 		<u>Denver, CO 80202</u>
Its:	<u>Senior VP, Production</u>	Facsimile:	<u>303-357-7315</u>
Telephone:	<u>303-357-7310</u>	Email:	<u>kquackenbush@anteroresources.com</u>



Subscribed and sworn before me this 22 day of August 2016.
Kara Quackenbush Notary Public
 My Commission Expires July 21, 2018

Oil and Gas Privacy Notice:

The Office of Oil and Gas processes your personal information, such as name, address and telephone number, as part of our regulatory duties. Your personal information may be disclosed to other State agencies or third parties in the normal course of business or as needed to comply with statutory or regulatory requirements, including Freedom of Information Act requests. Our office will appropriately secure your personal information. If you have any questions about our use or your personal information, please contact DEP's Chief Privacy Officer at deprivacyofficer@wv.gov.

RECEIVED
 Office of Oil and Gas
 AUG 24 2016
 WV Department of
 Environmental Protection

**STATE OF WEST VIRGINIA
DEPARTMENT OF ENVIRONMENTAL PROTECTION, OFFICE OF OIL AND GAS
NOTICE OF APPLICATION**

Notice Time Requirement: notice shall be provided no later than the filing date of permit application.

Date of Notice: 8/23/2016 **Date Permit Application Filed:** 8/23/2016

Notice of:

- PERMIT FOR ANY WELL WORK
- CERTIFICATE OF APPROVAL FOR THE CONSTRUCTION OF AN IMPOUNDMENT OR PIT

Delivery method pursuant to West Virginia Code § 22-6A-10(b)

- PERSONAL SERVICE
- REGISTERED MAIL
- METHOD OF DELIVERY THAT REQUIRES A RECEIPT OR SIGNATURE CONFIRMATION

Pursuant to W. Va. Code § 22-6A-10(b) no later than the filing date of the application, the applicant for a permit for any well work or for a certificate of approval for the construction of an impoundment or pit as required by this article shall deliver, by personal service or by registered mail or by any method of delivery that requires a receipt or signature confirmation, copies of the application, the erosion and sediment control plan required by section seven of this article, and the well plat to each of the following persons: (1) The owners of record of the surface of the tract on which the well is or is proposed to be located; (2) The owners of record of the surface tract or tracts overlying the oil and gas leasehold being developed by the proposed well work, if the surface tract is to be used for roads or other land disturbance as described in the erosion and sediment control plan submitted pursuant to subsection (c), section seven of this article; (3) The coal owner, operator or lessee, in the event the tract of land on which the well proposed to be drilled is located [sic] is known to be underlain by one or more coal seams; (4) The owners of record of the surface tract or tracts overlying the oil and gas leasehold being developed by the proposed well work, if the surface tract is to be used for the placement, construction, enlargement, alteration, repair, removal or abandonment of any impoundment or pit as described in section nine of this article; (5) Any surface owner or water purveyor who is known to the applicant to have a water well, spring or water supply source located within one thousand five hundred feet of the center of the well pad which is used to provide water for consumption by humans or domestic animals; and (6) The operator of any natural gas storage field within which the proposed well work activity is to take place. (c)(1) If more than three tenants in common or other co-owners of interests described in subsection (b) of this section hold interests in the lands, the applicant may serve the documents required upon the person described in the records of the sheriff required to be maintained pursuant to section eight, article one, chapter eleven-a of this code. (2) Notwithstanding any provision of this article to the contrary, notice to a lien holder is not notice to a landowner, unless the lien holder is the landowner. W. Va. Code R. § 35-8-5.7.a requires, in part, that the operator shall also provide the Well Site Safety Plan ("WSSP") to the surface owner and any water purveyor or surface owner subject to notice and water testing as provided in section 15 of this rule.

Application Notice WSSP Notice E&S Plan Notice Well Plat Notice is hereby provided to:

SURFACE OWNER(s)
Name: PLEASE SEE ATTACHMENT
Address: _____

Name: _____
Address: _____

SURFACE OWNER(s) (Road and/or Other Disturbance)
Name: PLEASE SEE ATTACHMENT
Address: _____

Name: _____
Address: _____

SURFACE OWNER(s) (Impoundments or Pits)
Name: _____
Address: _____

COAL OWNER OR LESSEE
Name: NO DECLARATIONS ON RECORD WITH COUNTY
Address: _____

COAL OPERATOR
Name: NO DECLARATIONS ON RECORD WITH COUNTY
Address: _____

WATER PURVEYOR(s)/OWNER(s) OF WATER WELL,
SPRING OR OTHER WATER SUPPLY SOURCE
Name: NONE IDENTIFIED WITH 1500'
Address: _____

OPERATOR OF ANY NATURAL GAS STORAGE FIELD
Name: _____
Address: _____

*Please attach additional forms if necessary

RECEIVED
Office of Oil and Gas

AUG 24 2016

WV Department of
Environmental Protection
12702/2016

Notice is hereby given:

Pursuant to West Virginia Code § 22-6A-10(b), notice is hereby given that the undersigned well operator has applied for a permit for well work or for a certificate of approval for the construction of an impoundment or pit.

This Notice Shall Include:

Pursuant to W. Va. Code § 22-6A-10(b), this notice shall include: (1) copies of the application; (2) the erosion and sediment control plan required by section seven of this article; and (3) the well plat.

Pursuant to W. Va. Code § 22-6A-10(f), this notice shall include: (1) a statement of the time limits for filing written comments; (2) who may file written comments; (3) the name and address of the secretary for the purpose of filing the comments and obtaining additional information; and (4) a statement that the persons may request, at the time of submitting written comments, notice of the permit decision and a list of persons qualified to test water.

Pursuant to W. Va. Code R. § 35-8-5.7.a, the operator shall provide the Well Site Safety Plan to the surface owner and any water purveyor or surface owner subject to notice and water testing as provided in section 15 of this rule.

Pursuant to W. Va. Code R. § 35-8-15.2.c, this notice shall: (1) contain a statement of the surface owner's and water purveyor's right to request sampling and analysis; (2) advise the surface owner and water purveyor of the rebuttable presumption for contamination or deprivation of a fresh water source or supply; advise the surface owner and water purveyor that refusal to allow the operator to conduct a pre-drilling water well test constitutes a method to rebut the presumption of liability; (3) advise the surface owner and water purveyor of his or her independent right to sample and analyze any water supply at his or her own expense; advise the surface owner and water purveyor whether or not the operator will utilize an independent laboratory to analyze any sample; and (4) advise the surface owner and or water purveyor that he or she can obtain from the Chief a list of water testing laboratories in the subject area capable of and qualified to test water supplies in accordance with standard acceptable methods.

Additional information related to horizontal drilling may be obtained from the Secretary, at the WV Department of Environmental Protection headquarters, located at 601 57th Street, SE, Charleston, WV 25304 (304-926-0450) or by visiting www.dep.wv.gov/oil-and-gas/pages/default.aspx.

Well Location Restrictions

Pursuant to W. Va. Code § 22-6A-12, Wells may not be drilled within two hundred fifty feet measured horizontally from any existing water well or developed spring used for human or domestic animal consumption. The center of well pads may not be located within six hundred twenty-five feet of an occupied dwelling structure, or a building two thousand five hundred square feet or larger used to house or shelter dairy cattle or poultry husbandry. This limitation is applicable to those wells, developed springs, dwellings or agricultural buildings that existed on the date a notice to the surface owner of planned entry for surveying or staking as provided in section ten of this article or a notice of intent to drill a horizontal well as provided in subsection (b), section sixteen of this article was provided, whichever occurs first, and to any dwelling under construction prior to that date. This limitation may be waived by written consent of the surface owner transmitted to the department and recorded in the real property records maintained by the clerk of the county commission for the county in which such property is located. Furthermore, the well operator may be granted a variance by the secretary from these distance restrictions upon submission of a plan which identifies the sufficient measures, facilities or practices to be employed during well site construction, drilling and operations. The variance, if granted, shall include terms and conditions the department requires to ensure the safety and protection of affected persons and property. The terms and conditions may include insurance, bonding and indemnification, as well as technical requirements. (b) No well pad may be prepared or well drilled within one hundred feet measured horizontally from any perennial stream, natural or artificial lake, pond or reservoir, or a wetland, or within three hundred feet of a naturally reproducing trout stream. No well pad may be located within one thousand feet of a surface or ground water intake of a public water supply. The distance from the public water supply as identified by the department shall be measured as follows: (1) For a surface water intake on a lake or reservoir, the distance shall be measured from the boundary of the lake or reservoir. (2) For a surface water intake on a flowing stream, the distance shall be measured from a semicircular radius extending upstream of the surface water intake. (3) For a groundwater source, the distance shall be measured from the wellhead or spring. The department may, in its discretion, waive these distance restrictions upon submission of a plan identifying sufficient measures, facilities or practices to be employed during well site construction, drilling and operations to protect the waters of the state. A waiver, if granted, shall impose any permit conditions as the secretary considers necessary. (c) Notwithstanding the foregoing provisions of this section, nothing contained in this section prevents an operator from conducting the activities permitted or authorized by a Clean Water Act Section 404 permit or other approval from the United States Army Corps of Engineers within any waters of the state or within the restricted areas referenced in this section. (d) The well location restrictions set forth in this section shall not apply to any well on a multiple well pad if at least one of the wells was permitted prior to the effective date of this article. (e) The secretary shall, by December 31, 2012, report to the Legislature on the noise, light, dust and volatile organic compounds generated by the drilling of horizontal wells as they relate to the well location restrictions regarding occupied dwelling structures pursuant to this section. Upon a finding, if any, by the secretary that the well location restrictions regarding occupied dwelling structures are inadequate or otherwise require alteration to address the items

examined in the study required by this subsection, the secretary shall have the authority to propose for promulgation legislative rules establishing guidelines and procedures regarding reasonable levels of noise, light, dust and volatile organic compounds relating to drilling horizontal wells, including reasonable means of mitigating such factors, if necessary.

Water Well Testing:

Pursuant to West Virginia Code § 22-6A-10(d), notification shall be made, with respect to surface landowners identified in subsection (b) or water purveyors identified in subdivision (5), subsection (b) of this section, of the opportunity for testing their water well. The operator shall provide an analysis to such surface landowner or water purveyor at their request.

Water Testing Laboratories:

Pursuant to West Virginia Code § 22-6A-10(i), persons entitled to notice pursuant to subsection (b) of this section may contact the department to ascertain the names and locations of water testing laboratories in the subject area capable and qualified to test water supplies in accordance with standard accepted methods. In compiling that list of names the department shall consult with the state Bureau for Public Health and local health departments. A surface owner and water purveyor has an independent right to sample and analyze any water supply at his or her own expense. The laboratory utilized by the operator shall be approved by the agency as being certified and capable of performing sample analyses in accordance with this section.

Rebuttable Presumption for Contamination or Deprivation of a Fresh Water Source or Supply:

W. Va. Code § 22-6A-18 requires that (b) unless rebutted by one of the defenses established in subsection (c) of this section, in any action for contamination or deprivation of a fresh water source or supply within one thousand five hundred feet of the center of the well pad for horizontal well, there is a rebuttable presumption that the drilling and the oil or gas well or either was the proximate cause of the contamination or deprivation of the fresh water source or supply. (c) In order to rebut the presumption of liability established in subsection (b) of this section, the operator must prove by a preponderance of the evidence one of the following defenses: (1) The pollution existed prior to the drilling or alteration activity as determined by a predrilling or prealteration water well test. (2) The landowner or water purveyor refused to allow the operator access to the property to conduct a predrilling or prealteration water well test. (3) The water supply is not within one thousand five hundred feet of the well. (4) The pollution occurred more than six months after completion of drilling or alteration activities. (5) The pollution occurred as the result of some cause other than the drilling or alteration activity. (d) Any operator electing to preserve its defenses under subdivision (1), subsection (c) of this section shall retain the services of an independent certified laboratory to conduct the predrilling or prealteration water well test. A copy of the results of the test shall be submitted to the department and the surface owner or water purveyor in a manner prescribed by the secretary. (e) Any operator shall replace the water supply of an owner of interest in real property who obtains all or part of that owner's supply of water for domestic, agricultural, industrial or other legitimate use from an underground or surface source with a comparable water supply where the secretary determines that the water supply has been affected by contamination, diminution or interruption proximately caused by the oil or gas operation, unless waived in writing by that owner. (f) The secretary may order the operator conducting the oil or gas operation to: (1) Provide an emergency drinking water supply within twenty-four hours; (2) Provide temporary water supply within seventy-two hours; (3) Within thirty days begin activities to establish a permanent water supply or submit a proposal to the secretary outlining the measures and timetables to be used in establishing a permanent supply. The total time in providing a permanent water supply may not exceed two years. If the operator demonstrates that providing a permanent replacement water supply cannot be completed within two years, the secretary may extend the time frame on case-by-case basis; and (4) Pay all reasonable costs incurred by the real property owner in securing a water supply. (g) A person as described in subsection (b) of this section aggrieved under the provisions of subsections (b), (e) or (f) of this section may seek relief in court... (i) Notwithstanding the denial of the operator of responsibility for the damage to the real property owner's water supply or the status of any appeal on determination of liability for the damage to the real property owner's water supply, the operator may not discontinue providing the required water service until authorized to do so by the secretary or a court of competent jurisdiction.

Written Comment:

Pursuant to West Virginia Code § 22-6A-11(a), all persons described in subsection (b), section ten of this article may file written comments with the secretary as to the location or construction of the applicant's proposed well work within thirty days after the application is filed with the secretary. All persons described in West Virginia Code § 22-6A-10(b) may file written comments as to the location or construction of the applicant's proposed well work to the Secretary at:

Chief, Office of Oil and Gas
Department of Environmental Protection
601 57th St. SE
Charleston, WV 25304
(304) 926-0450

Such persons may request, at the time of submitting written comments, notice of the permit decision and a list of persons qualified to test water. **NOTE: YOU ARE NOT REQUIRED TO FILE ANY COMMENT.**

RECEIVED
Office of Oil and Gas
AUG 24 2016
WV Department of
Environmental Protection

12/02/2016

Time Limits and Methods for Filing Comments.

The law requires these materials to be served on or before the date the operator files its Application. You have **THIRTY (30) DAYS** after the filing date to file your comments. Comments must be filed in person or received in the mail by the Chief's office by the time stated above. You may call the Chief's office to be sure of the date. Check with your postmaster to ensure adequate delivery time or to arrange special expedited handling. If you have been contacted by the well operator and you have signed a "voluntary statement of no objection" to the planned work described in these materials, then the permit may be issued at any time.

Pursuant to West Virginia Code § 22-6A-11(c)(2), Any objections of the affected coal operators and coal seam owners and lessees shall be addressed through the processes and procedures that exist under sections fifteen, seventeen and forty, article six of this chapter, as applicable and as incorporated into this article by section five of this article. The written comments filed by the parties entitled to notice under subdivisions (1), (2), (4), (5) and (6), subsection (b), section ten of this article shall be considered by the secretary in the permit issuance process, but the parties are not entitled to participate in the processes and proceedings that exist under sections fifteen, seventeen or forty, article six of this chapter, as applicable and as incorporated into this article by section five of this article.

Comment Requirements

Your comments must be in writing and include your name, address and telephone number, the well operator's name and well number and the approximate location of the proposed well site including district and county from the application. You may add other documents, such as sketches, maps or photographs to support your comments.

Disclaimer: All comments received will be placed on our web site <http://www.dep.wv.gov/oil-and-gas/Horizontal-Permits/Pages/default.aspx> and the applicant will automatically be forwarded an email notice that such comments have been submitted. The applicant will be expected to provide a response to comments submitted by any surface owner, water purveyor or natural gas storage operator noticed within the application.

Permit Denial or Condition

The Chief has the power to deny or condition a well work permit. Pursuant to West Virginia Code § 22-6A-8(d), the permit may not be issued or be conditioned, including conditions with respect to the location of the well and access roads prior to issuance if the director determines that:

- (1) The proposed well work will constitute a hazard to the safety of persons;
- (2) The plan for soil erosion and sediment control is not adequate or effective;
- (3) Damage would occur to publicly owned lands or resources; or
- (4) The proposed well work fails to protect fresh water sources or supplies.

A permit may also be denied under West Virginia Code § 22-6A-7(k), the secretary shall deny the issuance of a permit if the secretary determines that the applicant has committed a substantial violation of a previously issued permit for a horizontal well, including the applicable erosion and sediment control plan associated with the previously issued permit, or a substantial violation of one or more of the rules promulgated under this article, and in each instance has failed to abate or seek review of the violation within the time prescribed by the secretary pursuant to the provisions of subdivisions (1) and (2), subsection (a), section five of this article and the rules promulgated hereunder, which time may not be unreasonable.

Pursuant to West Virginia Code § 22-6A-10(g), any person entitled to submit written comments to the secretary pursuant to subsection (a), section eleven of this article, shall also be entitled to receive from the secretary a copy of the permit as issued or a copy of the order modifying or denying the permit if the person requests receipt of them as a part of the written comments submitted concerning the permit application. Such persons may request, at the time of submitting written comments, notice of the permit decision and a list of persons qualified to test water.

RECEIVED
Office of Oil and Gas
AUG 24 2016
WV Department of
Environmental Protection
12/02/2016

WW-6A
(8-13)

API NO. 47- 085 -
OPERATOR WELL NO. Allender Unit 1H
Well Pad Name: Osborne Pad

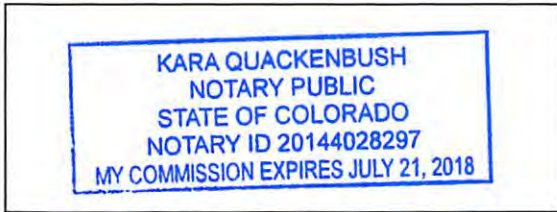
Notice is hereby given by:

Well Operator: Antero Resources Corporation
Telephone: (303) 357-7310
Email: kquackenbush@anteroresources.com

Address: 1615 Wynkoop Street
Denver, CO 80202
Facsimile: 303-357-7315

Oil and Gas Privacy Notice:

The Office of Oil and Gas processes your personal information, such as name, address and telephone number, as part of our regulatory duties. Your personal information may be disclosed to other State agencies or third parties in the normal course of business or as needed to comply with statutory or regulatory requirements, including Freedom of Information Act requests. Our office will appropriately secure your personal information. If you have any questions about our use or your personal information, please contact DEP's Chief Privacy Officer at depprivacyofficer@wv.gov.



Subscribed and sworn before me this 23 day of August 2016.

Kara Quackenbush Notary Public

My Commission Expires July 21, 2018

RECEIVED
Office of Oil and Gas
AUG 24 2016
WV Department of
Environmental Protection

12/02/2016

WW-6A Notice of Application Attachment (OSBORNE PAD):

List of Surface Owner(s) with Proposed Disturbance associated with Osborne Well Pad:

WELL PAD – This owner was notified of all well work permit applications, and has executed signed Surface Use Agreements with Antero Resources Corporation.

TM 9 PCL 15, 15.1

Owner: Marvin W. Osborne
Address: 5889 Oxford Rd.
West Union, WV 26456

Owner: Tina L. Osborne
Address: 5889 Oxford Rd.
West Union, WV 26456

ROAD AND/OR OTHER DISTURBANCE – These owners has executed a signed Agreement with Antero Resources Corporation. However, they were only notified if their tract is overlying the oil and gas leasehold being developed by the proposed well work as outlined in WV Code 22-6A-10(b)(2).

TM 9 PCL 19, 20

Owner: Phyllis T. Morrison (ON LEASE) /
Address: 432 New England Ridge Rd.
Washington, WV 26181

RECEIVED
Office of Oil and Gas
AUG 24 2016
WV Department of
Environmental Protection
12/02/2016

STATE OF WEST VIRGINIA
DEPARTMENT OF ENVIRONMENTAL PROTECTION, OFFICE OF OIL AND GAS
NOTICE OF INTENT TO DRILL

Pursuant to W. Va. Code § 22-6A-16(b), the Notice of Intent to Drill is only required if the notice requirements of W. Va. Code § 22-6A-10(a) have NOT been met or if the Notice of Intent to Drill requirement has NOT been waived in writing by the surface owner.

Notice Time Requirement: Notice shall be provided at least **TEN (10)** days prior to filing a permit application.

Date of Notice: 06/06/2016 **Date Permit Application Filed:** 08/23/2016

Delivery method pursuant to West Virginia Code § 22-6A-16(b)

HAND DELIVERY CERTIFIED MAIL RETURN RECEIPT REQUESTED

Pursuant to W. Va. Code § 22-6A-16(b), at least ten days prior to filing a permit application, an operator shall, by certified mail return receipt requested or hand delivery, give the surface owner notice of its intent to enter upon the surface owner's land for the purpose of drilling a horizontal well: *Provided*, That notice given pursuant to subsection (a), section ten of this article satisfies the requirements of this subsection as of the date the notice was provided to the surface owner: *Provided, however*, That the notice requirements of this subsection may be waived in writing by the surface owner. The notice, if required, shall include the name, address, telephone number, and if available, facsimile number and electronic mail address of the operator and the operator's authorized representative.

Notice is hereby provided to the SURFACE OWNER(s):

Name: Marvin W. Osborne
Address: 5889 Oxford Rd.
West Union, WV 26456

Name: Tina L. Osborne
Address: 5889 Oxford Rd.
West Union, WV 26456-6076

Notice is hereby given:

Pursuant to West Virginia Code § 22-6A-16(b), notice is hereby given that the undersigned well operator has an intent to enter upon the surface owner's land for the purpose of drilling a horizontal well on the tract of land as follows:

State:	<u>West Virginia</u>	UTM NAD 83	Easting:	<u>510702.41m (Approximate Pad Center)</u>
County:	<u>Ritchie</u>		Northing:	<u>4339814.88m (Approximate Pad Center)</u>
District:	<u>Union</u>	Public Road Access:		<u>Harrisville-Pullman Oxford (CR 9)</u>
Quadrangle:	<u>Pullman 7.5'</u>	Generally used farm name:		<u>Osbourne, Marvin W.</u>
Watershed:	<u>South Fork Hughes River</u>			

This Notice Shall Include:

Pursuant to West Virginia Code § 22-6A-16(b), this notice shall include the name, address, telephone number, and if available, facsimile number and electronic mail address of the operator and the operator's authorized representative. Additional information related to horizontal drilling may be obtained from the Secretary, at the WV Department of Environmental Protection headquarters, located at 601 57th Street, SE, Charleston, WV 25304 (304-926-0450) or by visiting www.dep.wv.gov/oil-and-gas/pages/default.aspx.

Notice is hereby given by:

Well Operator: Antero Resources Corporation
Address: 1615 Wynkoop St.
Denver, CO 80202
Telephone: 303-357-7323
Email: kquackenbush@anteroresources.com
Facsimile: 303-357-7315

Authorized Representative: Kara Quackenbush
Address: 1615 Wynkoop St.
Denver, CO 80202
Telephone: 303-357-7323
Email: kquackenbush@anteroresources.com
Facsimile: 303-357-7315

Oil and Gas Privacy Notice:

The Office of Oil and Gas processes your personal information, such as name, address and telephone number, as part of our regulatory duties. Your personal information may be disclosed to other State agencies or third parties in the normal course of business or as needed to comply with statutory or regulatory requirements, including Freedom of Information Act requests. Our office will appropriately secure your personal information. If you have any questions about our use or your personal information, please contact DEP's Chief Privacy Officer at depprivacyofficer@wv.gov.

AUG 24 2016

STATE OF WEST VIRGINIA
DEPARTMENT OF ENVIRONMENTAL PROTECTION, OFFICE OF OIL AND GAS
NOTICE OF PLANNED OPERATION

Notice Time Requirement: notice shall be provided no later than the filing date of permit application.

Date of Notice: 08/23/2016 **Date Permit Application Filed:** 08/23/2016

Delivery method pursuant to West Virginia Code § 22-6A-16(c)

CERTIFIED MAIL **HAND**
RETURN RECEIPT REQUESTED **DELIVERY**

Pursuant to W. Va. Code § 22-6A-16(c), no later than the date for filing the permit application, an operator shall, by certified mail return receipt requested or hand delivery, give the surface owner whose land will be used for the drilling of a horizontal well notice of the planned operation. The notice required by this subsection shall include: (1) A copy of this code section; (2) The information required to be provided by subsection (b), section ten of this article to a surface owner whose land will be used in conjunction with the drilling of a horizontal well; and (3) A proposed surface use and compensation agreement containing an offer of compensation for damages to the surface affected by oil and gas operations to the extent the damages are compensable under article six-b of this chapter. (d) The notices required by this section shall be given to the surface owner at the address listed in the records of the sheriff at the time of notice.

Notice is hereby provided to the SURFACE OWNER(s)

(at the address listed in the records of the sheriff at the time of notice):

Name: Marvin W. Osborne
Address: 5889 Oxford Rd.
West Union, WV 26456-6076

Name: Tina L. Osbome
Address: 5889 Oxford Rd.
West Union, WV 26456-6076

Notice is hereby given:

Pursuant to West Virginia Code § 22-6A-16(c), notice is hereby given that the undersigned well operator has developed a planned operation on the surface owner's land for the purpose of drilling a horizontal well on the tract of land as follows:

State: <u>West Virginia</u>	UTM NAD 83	Easting: <u>510704m</u>
County: <u>Ritchie</u>		Northing: <u>4339824m</u>
District: <u>Union</u>	Public Road Access: <u>Harrisville-Pullman Oxford Road (CR 9)</u>	
Quadrangle: <u>Pullman 7.5'</u>	Generally used farm name: <u>Osbourne, Marvin</u>	
Watershed: <u>South Fork Hughes River</u>		

This Notice Shall Include:

Pursuant to West Virginia Code § 22-6A-16(c), this notice shall include: (1) A copy of this code section; (2) The information required to be provided by W. Va. Code § 22-6A-10(b) to a surface owner whose land will be used in conjunction with the drilling of a horizontal well; and (3) A proposed surface use and compensation agreement containing an offer of compensation for damages to the surface affected by oil and gas operations to the extent the damages are compensable under article six-b of this chapter. Additional information related to horizontal drilling may be obtained from the Secretary, at the WV Department of Environmental Protection headquarters, located at 601 57th Street, SE, Charleston, WV 25304 (304-926-0450) or by visiting www.dep.wv.gov/oil-and-gas/pages/default.aspx.

Well Operator: Antero Resources Corporation
Telephone: (303) 357-7310
Email: kquackenbush@anteroresources.com

Address: 1615 Wynkoop Street
Denver, CO 80202
Facsimile: 303-357-7315

Oil and Gas Privacy Notice:

The Office of Oil and Gas processes your personal information, such as name, address and telephone number, as part of our regulatory duties. Your personal information may be disclosed to other State agencies or third parties in the normal course of business or as needed to comply with statutory or regulatory requirements, including Freedom of Information Act requests. Our office will appropriately secure your personal information. If you have any questions about our use or your personal information, please contact DEP's Chief Privacy Officer at depprivacyofficer@wv.gov.

RECEIVED
Office of Oil and Gas
AUG 24 2016
WV Department of
Environmental Protection
12/02/2016



WEST VIRGINIA DEPARTMENT OF TRANSPORTATION

Division of Highways

1900 Kanawha Boulevard East • Building Five • Room 110
Charleston, West Virginia 25305-0430 • (304) 558-3505

Earl Ray Tomblin
Governor

Paul A. Mattox, Jr., P. E.
Secretary of Transportation/
Commissioner of Highways

Reissued August 4, 2016

James A. Martin, Chief
Office of Oil and Gas
Department of Environmental Protection
601 57th Street, SE
Charleston, WV 25304

Subject: DOH Permit for the Osborne Pad, Ritchie County
Allender Unit 1H Well site

Dear Mr. Martin,

This well site will be accessed from a DOH permit #03-2014-0296 which has been issued to Antero Resources Corporation for access to the State Road for a well site located off of County Route 9 in Ritchie County.

The operator has signed a STATEWIDE OIL AND GAS ROAD MAINTENANCE BONDING AGREEMENT and provided the required Bond. This operator is currently in compliance with the DOH OIL AND GAS POLICY dated January 3, 2012.

Very Truly Yours,

Gary K. Clayton, P.E.
Regional Maintenance Engineer
Central Office O&G Coordinator

Cc: Kara Quackenbush
Antero Resources Corporation
CH, OM, D-3
File

RECEIVED
Office of Oil and Gas
AUG 24 2016

WV Department of
Environmental Protection 12/02/2016

List of Anticipated Additives Used for Fracturing or Stimulating Well

Additives	Chemical Abstract Service Number (CAS #)
Fresh Water	7732-18-5
2 Phosphobutane 1,2,4 tricarboxylic acid	37971-36-1
Ammonium Persulfate	7727-54-0
Anionic copolymer	Proprietary
Anionic polymer	Proprietary
BTEX Free Hydrotreated Heavy Naphtha	64742-48-9
Cellulase enzyme	Proprietary
Demulsifier Base	Proprietary
Ethoxylated alcohol blend	Mixture
Ethoxylated Nonylphenol	68412-54-4
Ethoxylated oleylamine	26635-93-8
Ethylene Glycol	107-21-1
Glycol Ethers	111-76-2
Guar gum	9000-30-0
Hydrogen Chloride	7647-01-0
Hydrotreated light distillates, non-aromatic, BTEX free	64742-47-8
Isopropyl alcohol	67-63-0
liquid, 2,2-dibromo-3-nitrilopropionamide	10222-01-2
Microparticle	Proprietary
Petroleum Distillates (BTEX Below Detect)	64742-47-8
Polyacrylamide	57-55-6
Propargyl Alcohol	107-19-7
Propylene Glycol	57-55-6
Quartz	14808-60-7
Sillica, crystalline quartz	7631-86-9
Sodium Chloride	7647-14-5
Sodium Hydroxide	1310-73-2
Sugar	57-50-1
Surfactant	68439-51-0
Suspending agent (solid)	14808-60-7
Tar bases, quinoline derivs, benzyl chloride-quaternized	72480-70-7
Solvent Naphtha, petroleum, heavy aliph	64742-96-7
Soybean Oil, Me ester	67784-80-9
Copolymer of Maleic and Acrylic Acid	52255-49-9
DETA phosphonate	15827-60-8
Hexamethylene Triamine Penta	34690-00-1
Phosphino Carboxylic acid polymer	71050-62-9
Hexamethylene Diamine Tetra	23605-75-5
2-Propenoic acid, polymer with 2 propenamide	9003-06-9
Hexamethylene diamine penta (methylene phosphonic acid)	23605-74-5
Diethylene Glycol	111-46-6
Methenamine	100-97-0
Polyethylene polyamine	68603-67-8
Coco amine	61791-14-8
2-Propyn-1-olcompound with methyloxirane	38172-91-7

RECEIVED
 WV Department of Environmental Protection
 AUG 24 2016
 12/02/2016

Antero Resources Corporation Site Construction Plan for Osborne Well and Water Containment Pad

Antero Resources Corporation (Antero) is submitting the following Site Construction Plan in compliance with §35-8-5.5. This plan is submitted in conjunction with the Osborne Well and Water Containment Pad Site Design & Construction Plan, Erosion & Sediment Control Plans prepared in accordance with the West Virginia Code of State Rules, Division of Environmental Protection and Office of Oil and Gas, and certified by Kleinfelder., a West Virginia registered professional engineer.

Requirement §5.5.a. *The plan should describe the nature and purpose of the construction project and identify the procedures for construction that will be used to achieve site stability. The plan shall be considered conditions of the permit and be enforceable as such.*

Antero Response

The nature and purpose of the subject project is to perforate, fracture, and complete one or more horizontal shallow wells. Procedures to achieve site stability include seeding and mulching of earth disturbed areas and implementation of erosion and sediment best management practices (BMPs). Details of seeding and mulching rates as well as procedures for installation and maintenance of erosion and sediment BMPs are outlined on pages 3 of "Osborne Well and Water Containment Pad Site Design & Construction Plan, Erosion & Sediment Control Plans" (Site Design) prepared and certified by Kleinfelder. of West Virginia.

These procedures will be considered as conditions of the permit and shall be inspected and maintained for continual compliance measures outlined in §35-8-5.5.

Requirement §5.5.b.1. *A vicinity map location the site in relation to the surrounding area and roads;*

Antero Response

Please refer to the vicinity map on page 1 for the location the site in relation to the surrounding area and roads.

Requirement §5.5.b.2. *A plan view site map at a scale of one inch equal to one hundred feet (1"=100') or greater that shows appropriate detail of all site features and:*

Requirement §5.5.b.A.. *Clearly identifies the limit of disturbance for the project;*

Antero Response

The limit of disturbance for the Osborne Well and Water Containment Pad can be found on "Site Plan" on pages 6-8 of the Site Design.

Requirement §5.5.b.2.B. *Provides existing topographic information on a contour interval that affords sufficient detail to illustrate site terrain conditions*

Antero Response

RECEIVED
Office of Oil and Gas
AUG 24 2016
WV Department of
Environmental Protection

12/02/2016

Please refer to the "Existing Conditions" map on page 4 of the Site Design for the current topographic conditions for the constructed pad on a contour interval that affords sufficient detail to illustrate site terrain conditions.

Requirement §5.5.b.2.C. *Identifies proposed cut and fill areas with grading contours at an interval that provides sufficient detail to accurately depict slope ratios, indicating top and bottom of slopes; and*

Antero Response

Please refer to the "Site Plan" on page 6-8 as well as the "Well Pad Cross Sections & Profiles," "Water Containment Pad Cross Sections and Profile," and "Access Road Cross Sections and Profile," on pages 9-14 of the Site Design for proposed cut and fill areas with grading contours.

Requirement §5.5.b.2.D. *Identifies any existing structures, roads, water bodies, and other critical areas within the area that would most likely be affected by the construction.*

Antero Response

Please refer to "Site Plan" of the Site Design on page 6-8 for the map identifying any structures, roads, water bodies, and other critical areas within the area of interest that would be most likely affected by construction.

Requirement §5.5.b.3. *A cross-section of the length and width of the location, providing cut and fill volumes; and*

Antero Response

Please refer to the "Site Plan" on page 6-8 as well as the "Well Pad Cross Sections & Profiles," "Water Containment Pad Cross Sections and Profile," and "Access Road Cross Sections and Profile," on pages 9-14 for a cross-section of the location. The cut and fill volumes can be found in "Schedule of Quantities" on page 2.

Requirement §5.5.b.4. *Any other engineering designs or drawings necessary to construct the project.*

Antero Response

All other engineering designs and drawings necessary to construct this project are included in the Site Design.

Requirement §5.5.c. *At a minimum, site construction shall be conducted in accordance with the following criteria:*

Antero Response

All Antero contractors shall be notified of and comply with the measures outlined in Section 5.5.c. of §35-8.

Requirement §5.5.c.1. *All woody material, brush, and trees shall be cleared from the site area and kept to the minimum necessary for proper construction, including the installation of necessary sediment controls. Trees six inches in diameter and larger shall be cut and logs stacked;*

RECEIVED
West Virginia Department of Environmental Protection
AUG 24 2016
12/02/2016

Antero Response

The Site Design outlines measures to maintain compliance with Section 201 of the WVDOH Specifications which outlines clearing and grubbing measures. Please refer to Notes on page 3 of the Site Design.

Requirement §5.5.c.2. Topsoil shall be removed from construction areas and stockpiled for reuse during reclamation. In woodland areas, tree stumps, large roots, large rocks, tree and leaf debris, and ground vegetation shall be removed prior to actual site constructions;

Antero Response

The Site Design outlines procedures for stripping and stocking topsoil. Please refer to Notes on page 3 of the Site Design. In addition, soil for stockpiling and use as fill shall be further compliant with measures outlined in Section 5.5.c.2. of §35-8-5.5.

Requirement §5.5.c.3. No embankment fill shall be placed on frozen material;

Antero Response

All Antero contractors shall be notified of and comply with measures outlined in Section 5.5.c.3. of §35-8-5.5.

Requirement §5.5.c.4. The fill material shall be clean mineral soil, free of roots, woody vegetation, stumps, sod, large rocks, frozen soil or other objectionable material;

Antero Response

The Site Design outlines procedures for stripping and stocking topsoil. Please refer to Notes on page 3 of the Site Design. In addition, soil shall be further defined to the measures outlined in Section 5.5.c.4. of §35-8-5.5.

Requirement §3.2.b.5. Embankment material shall exhibit adequate soil strength and contain the proper amount of moisture to ensure that compaction will be achieved;

Antero Response

All Antero contractors shall be notified of and comply with measures outlined in Section 5.5.c.5. of §35-8-5.5.

Requirement §5.5.c.6 Earthen fill slopes should be constructed with slopes no steeper than a ratio of two to one (2:1);

Antero Response

The Site Design outlines all earthen fill slopes to be constructed with slopes no steeper than a ratio of two to one (2:1).

Requirement §5.5.c.7. Fill material will be placed in lifts or layers over the length of the fill. Lift thickness of soil shall be as thin as the suitable random excavated material will permit, typically from six to twelve (12) inches; and

Antero Response

Office of Oil and Gas

AUG 24 2016

WV Department of
Environmental Protection 12/02/2016

Please refer to the Notes on pages 3 of the Site Design. Fill shall be placed in horizontal lifts of maximum loose depth of 12 inches. Compaction will be performed with a compactor with a minimum of five ton static drum weight vibratory roller or five ton static drum weight sheeps footed compactor as appropriate for the type of soil material at the site or other compactor approved by the Engineer.

Requirement §5.5.c.8. *The size of rock lifts shall not exceed thirty-six (36) inches. The rock shall not be greater in any dimension than thirty-six (36) inches;*

Antero Response

All Antero contractors shall be notified of and comply with measures outlined in Section 5.5.c.8. of §35-8-5.5.

Requirement §5.5.c.9. *Compaction shall be obtained by compaction equipment or by routing the hauling equipment over the fill so that the entire surface of each fill lift is compacted by at least one wheel or tread track of equipment or by a compactor. Each lift shall be compacted before beginning the next lift;*

Antero Response

Compaction compliance measures are outlined in the Notes on pages 3. Compaction is required with a compactor with a minimum of five ton static drum weight vibratory roller or five ton static drum weight sheeps footed compactor as appropriate for the type of soil material at the site or other compactor approved by the Engineer.

Requirement §5.5.c.10. *Surface water diversion ditches shall be constructed above the disturbed area to intercept water and to divert surface water runoff around the site; and*

Antero Response

"Notes and "Site Plan" on pages 3 and 6-8 of the Site Design identifies the surface diversions used to prevent surface water and subsurface water from flowing on to the well pad and coming into contact with the stormwater associated with the well pad. Additional Erosion & Sediment BMPs will be used to prevent sediment discharges from the project.

Requirement §5.5.c.11. *In areas of steep terrain, a terraced bench shall be constructed at the base of the slope where fill is to be placed, creating a toe foundation and aid in holding fill material. Additional terracing shall be constructed from each additional fifty (50) vertical feet of slope and shall be a minimum of ten (10) feet wide.*

Antero Response

All Antero contractors shall be notified of and comply with the measures outlined in Section 5.5.c.11.. of §35-8-5.5.

RECEIVED
Office of Oil and Gas

AUG 24 2016

WV Department of Environmental Protection
12/02/2016

Antero Resources Corporation Erosion and Sediment Control Plan for Osborne Well and Water Containment Pad

Antero Resources Corporation (Antero) is submitting the following narrative and set of drawings in compliance with §35-8-5.4. This plan is submitted in conjunction with the Osborne Well and Water Containment Pad Site Design & Construction Plan, Erosion & Sediment Control Plans prepared in accordance with the West Virginia Code of State Rules, Division of Environmental Protection and Office of Oil and Gas, and certified by Kleinfelder, a West Virginia registered professional engineer.

Requirement §5.4.b.1. *A general sequence of events that describe in relative terms how and when each construction phase (i.e. clearing and grubbing, mass grading, stabilization) will occur and when each erosion and sediment control best management practice (“BMP”) will be installed;*

Antero Response:

The following includes a general sequence of events that describe in relative terms how and when each construction phase is anticipated to occur and erosion and sediment control BMPs to be installed. Please refer to the Osborne Well and Water Containment Pad Site Design & Construction Plan, Erosion & Sediment Control Plans (Site Design) prepared and certified by Kelnfelder. for specific construction measures. Compliance with the measures outlined in the Site Construction Plan (§35-8-5.4) submitted in conjunction with this plan will also be maintained.

1. A pre-construction conference will be held on site with contractor to review the construction drawings and provide any requested guidance.
2. Stake/Flag distributed work area, clearly identifying wetland and stream edges and buffers. Install signs to designate the area and orange safety fence to identify important project attributes such as approved access roads, no refueling zones, wetland/stream bounds, ETC.
3. Construct the construction entrance.
4. Construct all proposed sediment control devices as soon as clearing and grubbing operations allow. Diversions and sediment basins shall be seeded and mulched immediately.
5. Prior to grading or other earth disturbance on the parcel, permanent down slope BMPs are to be installed.
6. Clear and grub, remove topsoil and place as shown on the plans. Topsoil stockpile to be seeded and mulched. E&S BMPs shall be constructed around topsoil stockpiles as shown.
7. Grading operations as required. Cut slopes and all slopes shall be topsoiled as needed. Ditch lines shall be cleaned. All ditches will have at least grass lining protection or as specified in site calculations on sheet 4.
8. The access road shall be constructed up to the proposed pads. The access road shall receive a stone surface.
9. Install proposed equipment pad and equipment pad berms.
10. Culvert inlet and outlet protection shall be constructed immediately upon placement of inlets and culverts. Installation of matting and/or RIP RAP to occur once ditches are constructed.
11. Side slope stabilization matting and stabilization shall occur as soon as possible.
12. At the end of each work day, where the parcel has been graded, including any stripping, stumping, leveling, 2:1 on side slopes, ETC. BMPs are to be installed. In no case is the contractor

to leave the job site at the end of the work day without temporary or permanent BMPs being installed. The contractor is not required to maintain waterbars during the work day unless the environmental inspector determines that there is a risk of a rain event that warrants their immediate installation.

13. When final grade is achieved, topsoil to be placed on all disturbed areas not lined. Seed all disturbed areas as required. A soil sample should be taken and tested to determine recommended rates. If no soils sample is taken the following rates should be applied as a minimum: Lime at a rate of 4 tons per acre. Fertilize at a rate of 500 lbs. of 10-20-20 per acre. Seed with 45 lbs. Per acre of tall fescue and 20 lbs. per acre of perennial rye grass.
14. Lime, fertilizer, and seed will be applied. Hydro-mulch products shall be mixed and installed in accordance with manufacturer's specifications, or erosion control blanket shall be installed per plans & specifications.
15. Final seeding must occur within 7 days of final grading.
16. When site is stabilized, all erosion and sediment control measures can be removed and repair/stabilize those areas in accordance with state standards.
17. Make modifications for permanent stormwater management.
18. Final site inspection. A notice of termination should be filed with DEP upon final stabilization.

Requirement §5.4.b.2. *A description of the stabilization methods to be used, including the application rates for temporary and permanent seeding and mulching, and provide the timeframes for establishing stabilization*

Antero Response:

Stabilization methods used include seeding and mulching of disturbed areas as well as the implementation of erosion and sediment control BMPs. Please refer to Notes on page 3 as well as "Details" on page 15-20 for detailed descriptions of the different stabilization methods to be used. Seeding and mulching is to be in accordance with the WVDOT Standard Specifications unless specified otherwise in the plans or unless specified otherwise by the construction engineer or Antero representative. Please refer to number 11 under General Erosion & Sediment Control Notes on page 3 of the Site Design for more specific information regarding application, liming, and mulching rates.

Erosion and sediment BMPs will be constructed, stabilized, and functional before site disturbance begins within the tributary areas of those BMPs. In a timely manner after earth disturbance activities cease, Antero shall stabilize any areas disturbed by the activities. During non-germination periods, mulch must be applied at the specified rates. Disturbed areas which are not at finish grade and which will be re-disturbed within 1 year will be stabilized in accordance with the temporary vegetative stabilization and specifications. Disturbed areas which are finished grade or which will not be re-disturbed within 1 year will be stabilized in accordance with the permanent vegetative stabilization specification. Please refer to "Notes" on page 3 for more information regarding timeframes for establishing stabilization and erosion and sediment BMPs.

The site shall be considered to have achieved full stabilization when it has a minimum uniform 70% perennial vegetative cover or other permanent non-vegetative cover with a density sufficient to resist accelerated surface erosion and subsurface characteristics to resist sliding and other movements. Until the site achieves final stabilization, Antero will assure that the best management practices (BMPs) are implemented, inspected, operated, and maintained. As such, Antero will maintain written inspection logs. All maintenance work, including cleaning, repair, replacement, regading, and re-stabilization shall be performed immediately upon discovery of deficiency. After final stabilization has been achieved,

WV DEPARTMENT OF ENVIRONMENTAL PROTECTION
Office of Compliance
August 11, 2016

12/02/2016

temporary erosion and sediment BMPs controls will be removed. Areas disturbed during removal of the BMPs will be stabilized immediately.

Requirement §5.4.b.3. *Details of specifications for the erosion and sediment control BMPs employed on the project.*

Antero Response:

Please refer to the "Notes" on pages 3 and "Details" on pages 15-20 in the Site Design for specifications including instructions for installation, inspection, and maintenance for erosion and sediment control BMPs employed at this site.

Requirement §5.4.b.3. *A vicinity map locating the site in relation to the surrounding area and roads;*

Antero Response:

A "Vicinity Map" locating the site in relation to the surrounding area and roads is included on page 1 the Site Design.

Requirement §5.4.c.2 *A plan view site map at a scale of one inch equal to one hundred feet (1"=100') or greater, showing appropriate detail of all site features, including the identification of site access that provides for a stabilized construction entrance and exit to reduce tracking of sediment onto public or private roads; and*

Antero Response:

"Site plan" maps are included on pages 6-8 of the Site Design. Specific design and layout and inspection and maintenance notes for a stabilized construction entrance are included in the "Notes" verbiage on pages 3.

Requirement §5.4.c.3. *The location of all proposed erosion and sediment control BMPs*

Antero Response:

"Notes" and "Site Plan" maps included on pages 3 and 6-8 of the Site Design locate all proposed erosion and sediment control BMPs.

RECEIVED
Office of Oil and Gas

AUG 24 2016

WV Department of
Environmental Protection
12/02/2016

WATER CONTAINMENT PAD CONSTRUCTION PLAN, CONTROL PLANS CORPORATION


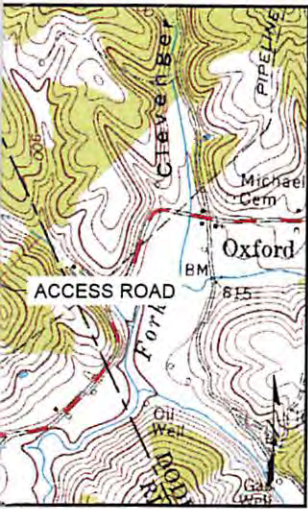
PLAN REPRODUCTION WARNING

THE PLANS HAVE BEEN CREATED ON ANSI D (22"x34") SHEETS. FOR REDUCTIONS, REFER TO GRAPHIC SCALE.

THE PLANS HAVE BEEN CREATED FOR FULL COLOR PLOTTING. ANY SET OF THE PLANS THAT IS NOT PLOTTED IN FULL COLOR SHALL NOT BE CONSIDERED ADEQUATE FOR CONSTRUCTION PURPOSES.

WARNING: INFORMATION MAY BE LOST IN COPYING AND/OR GRAY SCALE PLOTTING.

ro
LTCES



WELL NAME	NAD 83 (WV NORTH ZONE)			
	NORTHING	EASTING	LATITUDE	LONGITUDE
KEY UNIT 4H	260676.9182	1578639.7753	39.207501°	-80.875875°
KEY UNIT 3H	260684.1198	1578632.8373	39.207521°	-80.875900°
KEY UNIT 2H	260691.3215	1578625.8992	39.207540°	-80.875924°
KEY UNIT 1H	260698.5231	1578618.9612	39.207560°	-80.875949°
ALLENDER UNIT 3H	260705.7248	1578612.0232	39.207579°	-80.875974°
ALLENDER UNIT 2H	260712.9265	1578605.0852	39.207598°	-80.875999°
ALLENDER UNIT 1H	260720.1281	1578598.1471	39.207618°	-80.876024°

WELL NAME	NAD 27 (WV NORTH ZONE)		UTM ZONE 17 (METERS)	
	NORTHING	EASTING	NORTHING	EASTING
KEY UNIT 4H	260642.2938	1610080.7594	4339810.9492	510716.7645
KEY UNIT 3H	260649.4957	1610073.8214	4339813.1078	510714.6142
KEY UNIT 2H	260656.6975	1610066.8835	4339815.2665	510712.4640
KEY UNIT 1H	260663.8994	1610059.9455	4339817.4252	510710.3137
ALLENDER UNIT 3H	260671.1013	1610053.0075	4339819.5839	510708.1635
ALLENDER UNIT 2H	260678.3032	1610046.0695	4339821.7426	510706.0132
ALLENDER UNIT 1H	260685.5050	1610039.1315	4339823.9013	510703.8630

SHEET INDEX	
PAGE NO.	DESCRIPTION
1	COVER PAGE & LOCATION MAP
2	SCHEDULE OF QUANTITIES
3	NOTES
4	EXISTING CONDITIONS
5	OVERALL PLAN
6 - 8	SITE PLAN
9	WELL PAD GRADING PLAN
10	WATER CONTAINMENT PAD GRADING PLAN
11	WELL PAD CROSS SECTIONS & PROFILES
12	WATER CONTAINMENT PAD CROSS SECTIONS AND PROFILE
13 - 16	ACCESS ROAD CROSS SECTIONS AND PROFILE
17	SPOIL PILE CROSS SECTIONS AND PROFILE
18	PIPE 6 EXHIBIT
19 - 24	DETAILS
26 - 28	RECLAMATION PLAN

OSBORNE LOD AREAS (ACRES)		
DESCRIPTION	AREA (ACRES)	AFFECTED TAX PARCELS
WELL PAD	4.83	MARVIN W. OSBORNE TAX MAP # 9 PARCEL # 15, 1 DB: 162 / PG: 527
MATERIAL SPOIL AREA 3	1.38	
ACCESS ROAD	1.01	
ACCESS ROAD	9.65	MARVIN W. OSBORNE TAX MAP # 9 PARCEL # 15 DB: 162 / PG: 527
WATER CONTAINMENT PAD	4.58	
MATERIAL SPOIL AREA 2	1.19	
ACCESS ROAD	8.25	ROGER G. & PHYLLIS T. MORRISON TAX MAP # 9 PARCEL # 20 DB: 209 / PG: 163
MATERIAL SPOIL AREA 1	0.68	
TOPSOIL SPOIL AREA 1	2.35	
ACCESS ROAD	0.55	ROGER G. & PHYLLIS T. MORRISON TAX MAP # 9 PARCEL # 19 DB: 209 / PG: 163
TOTAL	34.47	
TOTAL WOODED ACRES DISTURBED	33.22	
TOTAL NON-WOODED ACRES DISTURBED	1.25	

LIMITS OF DISTURBANCE	
DESCRIPTION	AREA (ACRES)
WELL PAD	4.83
ACCESS ROAD	19.46
WATER CONTAINMENT PAD	4.58
MATERIAL SPOIL AREA 1	0.68
MATERIAL SPOIL AREA 2	1.19
MATERIAL SPOIL AREA 3	1.38
TOPSOIL SPOIL AREA 1	2.35
TOTAL	34.47

ISSUED FOR CONSTRUCTION



NO.	REVISION	BY	DATE
1	FRENCH DRAINS	KLF	05-05-14
2	CORPORATE ADDRESS	KLF	06-03-14
3	STREAMS 15 & 16 REVISION	KLF	10-03-14
4	DETAIL UPDATES & WELL NAMES	BHH	08-10-16

KLEINFELDER
Bright People. Right Solutions.
230 EXECUTIVE DRIVE, SUITE 122
CRANBERRY TOWNSHIP, PA 16066
PH: 724-772-7072 FAX: 724-772-7079
www.kleinfelder.com
ACAD FILE: COVER.dwg
PROJ. NO.: 133142

OSBORNE WELL & W.C. PAD COVER PAGE & LOCATION MAP
ANTERO RESOURCES CORPORATION
OSBORNE WELL & WATER CONTAINMENT PAD
UNION DISTRICT
RITCHIE COUNTY WEST VIRGINIA

DESIGNED BY: JTS
MODIFIED BY: BHH
CHECKED BY: RAP
DATE: 04-29-2014
SCALE: ORIGINAL SCALE IN INCHES FOR REDUCED PLANS
CONSTRUCTION

MDC
9-8-16

SEAL

12/02/2016

WEST VIRGINIA

OSBORNE WELL AND WATER CONTAINMENT PAD

SITE DESIGN & CONSTRUCTION PLAN, EROSION & SEDIMENT CONTROL PLANS

ANTERO RESOURCES CORPORATION



PROJECT CONTACTS

PROJECT OWNER
ANTERO RESOURCES
1615 WYMKOP STREET
DENVER, CO 80202

CONTACT ANTHONY SMITH
FIELD ENGINEER
304.669.3405 OFFICE
304.673.6198 CELL

CONTACT JOHN KAVACK
CONSTRUCTION SUPERVISOR
817.264.1553

CONTACT ARON KUNZLER
CONSTRUCTION SUPERVISOR
402.277.8244

ENGINEER OF RECORD
KLEINFELDER EAST, INC.
CONTRACT # 150702.24
3500 GATEWAY CENTER BLDG SUITE 200
MORRISTOWN, NJ 07960
908.755.1144 FAX
908.755.1144 FAX

ENVIRONMENTAL/ DELINEATION BOUNDARY
BLUE MOUNTAIN AERIAL MAPPING
11023 HAZARD DRAGON HIGHWAY
304.622.6262 OFFICE
304.615.4890 CELL
303.799.2396 CELL

DESCRIPTION	NAD 83 (WV NORTH)	UTM ZONE 17 (METERS)
CENTER OF WELL PAD	39° 12' 27.15"	4339814.68
CENTER OF WATER CONTAINMENT PAD	39° 12' 14.69"	4339431.27
ACCESS ROAD ENTRANCE	39° 12' 01.72"	4339031.35

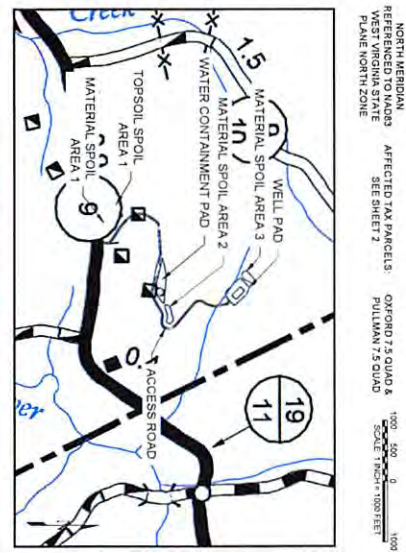
FLOODPLAIN CONDITIONS

NO SITE CONSTRUCTION ACTIVITIES TAKE PLACE IN FLOODPLAIN.
NO PERMIT NEEDED FROM COUNTY FLOODPLAIN COMMISSIONER.
HEC/HAS STUDY COMPLETED: N/A
FLOODPLAIN SHOWING OR RATINGS: N/A
FIRM MAP NUMBER(S) FOR SITE: 5405C0252C & 5405C0252C
ACREAGES OF CONSTRUCTION IN FLOODPLAIN: N/A

ACCESS ROAD LENGTH (FEET)

DESCRIPTION	PROPOSED	ACCESS ROAD	TOTAL
PROPOSED	4.831		4.831

API# 8510186
API# 8510187
API# 8510188
API# 8510189



APPROVED
WV DEP OOG
2/26/2015

- WELL LOCATION RESTRICTIONS**
- WELL PAD IS TO COMPLY WITH WELL LOCATION RESTRICTIONS OF WV CODE 22-24A-12. THE PADS COMPLY WITH THE FOLLOWING RESTRICTIONS:
 - MINIMUM 10' FROM ANY EXISTING OR DEVELOPED SPRING UNITS OR HUMAN OR DOMESTIC ANIMALS
 - 60' FROM ANY OCCUPIED DWELLING OR BARN GREATER THAN 2000 SF
 - USED FOR POLYTRON OR DARY REQUISIR FROM THE CENTER OF THE 100' FROM EDGE OF DISTURBANCE TO WETLANDS, PERENNIAL STREAMS NATURAL OR ARTIFICIAL LAKE, POND OR RESERVOIR
 - 300' FROM EDGE OF DISTURBANCE TO NATURALLY REPRODUCING TROUT STREAMS
 - 100' FROM SURFACE OR GROUND WATER INTAKE TO A PUBLIC WATER SUPPLY

WELL NAME	NAD 83 (WV NORTH ZONE)			UTM ZONE 17 (METERS)
	NORTHING	EASTING	LATITUDE	
WELL UNIT 2H	280662.26	1579593.57	39° 12' 28.84"	-60° 52' 33.97"
WELL UNIT 1H	280707.26	1579448.63	39° 12' 28.84"	-60° 52' 33.95"
WELL UNIT 3H	280684.46	1579433.75	39° 12' 27.07"	-60° 52' 33.15"
WELL UNIT 2H	280684.46	1579433.75	39° 12' 27.07"	-60° 52' 33.15"
WELL UNIT 1H	280684.46	1579433.75	39° 12' 27.07"	-60° 52' 33.15"
WELL UNIT 3H	280707.26	1579448.63	39° 12' 27.07"	-60° 52' 33.15"
WELL UNIT 2H	280707.26	1579448.63	39° 12' 27.07"	-60° 52' 33.15"
WELL UNIT 1H	280707.26	1579448.63	39° 12' 27.07"	-60° 52' 33.15"
WELL UNIT 4H	280727.57	1579591.13	39° 12' 27.07"	-60° 52' 33.75"

PLAN REPRODUCTION WARNING

THIS PLAN HAS BEEN REPRODUCED ON A 10% SCALE. REDUCTIONS REFER TO GRAPHIC SCALE. THE PLAN HAS BEEN REPRODUCED ON A 10% SCALE. ANY REDUCTIONS FROM THE ORIGINAL PLAN SHALL BE THE RESPONSIBILITY OF THE USER. THE PLAN HAS BEEN REPRODUCED ON A 10% SCALE. ANY REDUCTIONS FROM THE ORIGINAL PLAN SHALL BE THE RESPONSIBILITY OF THE USER.

PAGE NO.	DESCRIPTION
1	COVER PAGE & LOCATION MAP
2	SCHEDULE OF QUANTITIES
3	NOTES
4	EXISTING CONDITIONS
5	OVERALL PLAN
6-9	SITE PLAN
10	WELL PAD CROSS SECTIONS & PROFILES
11-14	WATER CONTAINMENT PAD CROSS SECTIONS AND PROFILE
15-20	ACCESS ROAD CROSS SECTIONS AND PROFILE
21-23	RECLAMATION PLAN



ISSUED FOR CONSTRUCTION

OSBORNE WELL & W.C. PAD COVER PAGE & LOCATION MAP

ANTERO RESOURCES CORPORATION
OSBORNE WELL & WATER CONTAINMENT PAD
UNION DISTRICT
RITCHIE COUNTY WEST VIRGINIA



NO.	REVISION	BY	DATE
1	FRENCH DRAINS	KLF	05-05-14
2	CORPORATE ADDRESS	KLF	06-03-14
3	STREAMS 15 & 16 REVISION	KLF	10-03-14
4			

Electronic version of these plans may be viewed at: Q:\OIL GAS\SAY FILES\REVIEWS

12/02/2016

