



west virginia department of environmental protection

Office of Oil and Gas
601 57th Street, S.E.
Charleston, WV 25304
(304) 926-0450
fax: (304) 926-0452

Jim Justice , Governor
Austin Caperton , Cabinet Secretary
www.dep.wv.gov

Friday, January 12, 2018
WELL WORK PERMIT
Horizontal 6A / New Drill

ANTERO RESOURCES CORPORATION
1615 WYNKOOP STREET

DENVER, CO 80202

Re: Permit approval for GRABEN UNIT 1H
47-085-10334-00-00

This well work permit is evidence of permission granted to perform the specified well work at the location described on the attached pages and located on the attached plat, subject to the provisions of Chapter 22 of the West Virginia Code of 1931, as amended, and all rules and regulations promulgated thereunder, and to any additional specific conditions and provisions outlined in the pages attached hereto. Notification shall be given by the operator to the Oil and Gas Inspector at least 24 hours prior to the construction of roads, locations, and/or pits for any permitted work. In addition, the well operator shall notify the same inspector 24 hours before any actual well work is commenced and prior to running and cementing casing. Spills or emergency discharges must be promptly reported by the operator to 1-800-642-3074 and to the Oil and Gas Inspector.

Please be advised that form WR-35, Well Operators Report of Well Work is to be submitted to this office within 90 days of completion of permitted well work, as should form WR-34 Discharge Monitoring Report within 30 days of discharge of pits, if applicable. Failure to abide by all statutory and regulatory provisions governing all duties and operations hereunder may result in suspension or revocation of this permit and, in addition, may result in civil and/or criminal penalties being imposed upon the operators.

Per 35 CSR 4-5.2.g this permit will expire in two (2) years from the issue date unless permitted well work is commenced. If there are any questions, please feel free to contact me at (304) 926- 0450.

James A. Martin
Chief

Operator's Well Number: GRABEN UNIT 1H
Farm Name: RADALL BOND ET AL
U.S. WELL NUMBER: 47-085-10334-00-00
Horizontal 6A / New Drill
Date Issued: 1/12/2018

Promoting a healthy environment.

01/12/2018

PERMIT CONDITIONS

West Virginia Code § 22-6A-8(d) allows the Office of Oil and Gas to place specific conditions upon this permit. Permit conditions have the same effect as law. Failure to adhere to the specified permit conditions may result in enforcement action.

CONDITIONS

1. This proposed activity may require permit coverage from the United States Army Corps of Engineers (USACE). Through this permit, you are hereby being advised to consult with USACE regarding this proposed activity.
2. If the operator encounters an unanticipated void, or an anticipated void at an unanticipated depth, the operator shall notify the inspector within 24 hours. Modifications to the casing program may be necessary to comply with W. Va. Code § 22-6A-5a (12), which requires drilling to a minimum depth of thirty feet below the bottom of the void, and installing a minimum of twenty (20) feet of casing. Under no circumstance should the operator drill more than one hundred (100) feet below the bottom of the void or install less than twenty (20) feet of casing below the bottom of the void.
3. When compacting fills, each lift before compaction shall not be more than 12 inches in height, and the moisture content of the fill material shall be within limits as determined by the Standard Proctor Density test of the actual soils used in specific engineered fill, ASTM D698, Standard Test Method for Laboratory Compaction Characteristics of Soil Using Standard Effort, to achieve 95 % compaction of the optimum density. Each lift shall be tested for compaction, with a minimum of two tests per lift per acre of fill. All test results shall be maintained on site and available for review.
4. Operator shall install signage per § 22-6A-8g (6) (B) at all source water locations included in their approved water management plan within 24 hours of water management plan activation.
5. Oil and gas water supply wells will be registered with the Office of Oil and Gas and all such wells will be constructed and plugged in accordance with the standards of the Bureau for Public Health set forth in its Legislative rule entitled *Water Well Regulations*, 64 C.S.R. 19. Operator is to contact the Bureau of Public Health regarding permit requirements. In lieu of plugging, the operator may transfer the well to the surface owner upon agreement of the parties. All drinking water wells within fifteen hundred feet of the water supply well shall be flow tested by the operator upon request of the drinking well owner prior to operating the water supply well.
6. Pursuant to the requirements pertaining to the sampling of domestic water supply wells/springs the operator shall, no later than thirty (30) days after receipt of analytical data provide a written copy to the Chief and any of the users who may have requested such analyses.
7. 24 hours prior to the initiation of the completion process the operator shall notify the Chief or his designee.
8. During the completion process the operator shall monitor annular pressures and report any anomaly noticed to the chief or his designee immediately.
9. If any explosion or other accident causing loss of life or serious personal injury occurs in or about a well or well work on a well, the well operator or its contractor shall give notice, stating the particulars of the explosion or accident, to the oil and gas inspector and the Chief, within 24 hours of said accident.
10. During the casing and cementing process, in the event cement does not return to the surface, the oil and gas inspector shall be notified within 24 hours.

PERMIT CONDITIONS

11. The operator shall provide to the Office of Oil and Gas the dates of each of the following within 30 days of their occurrence: completion of construction of the well pad, commencement of drilling, cessation of drilling, completion of any other permitted well work, and completion of the well. Such notice shall be provided by sending an email to DEPOOGNotify@wv.gov.

WW-6B
(04/15)

API NO. 47-085 -
OPERATOR WELL NO. Graben Unit 1H
Well Pad Name: Hichman Pad

9/27

STATE OF WEST VIRGINIA
DEPARTMENT OF ENVIRONMENTAL PROTECTION, OFFICE OF OIL AND GAS
WELL WORK PERMIT APPLICATION

1) Well Operator: Antero Resources Corporation 494507062 085 - Ritchie Clay Pennsboro 7.5'
Operator ID County District Quadrangle

2) Operator's Well Number: Graben Unit 1H Well Pad Name: Hichman Pad

3) Farm Name/Surface Owner: Radall Bond et al Public Road Access: CR-74/4 (Bond Run)

4) Elevation, current ground: ~1276' Elevation, proposed post-construction: 1250'

5) Well Type (a) Gas X Oil Underground Storage

Other

(b) If Gas Shallow X Deep

Horizontal X

Michael Doff
10-22-17

6) Existing Pad: Yes or No No

7) Proposed Target Formation(s), Depth(s), Anticipated Thickness and Expected Pressure(s):
Marcellus Shale: 7000' TVD, Anticipated Thickness- 75 feet, Associated Pressure- 2800#

8) Proposed Total Vertical Depth: 7000' TVD

9) Formation at Total Vertical Depth: Marcellus

10) Proposed Total Measured Depth: 14500' MD

11) Proposed Horizontal Leg Length: 7147'

12) Approximate Fresh Water Strata Depths: 170', 238', 341'

13) Method to Determine Fresh Water Depths: Offset well records. Depths have been adjusted according to surface elevations.

14) Approximate Saltwater Depths: 2050', 2033', 1668'

RECEIVED
Office of Oil and Gas

15) Approximate Coal Seam Depths: 868', 1675'

NOV 09 2017

16) Approximate Depth to Possible Void (coal mine, karst, other): None Anticipated

WV Department of
Environmental Protection

17) Does Proposed well location contain coal seams directly overlying or adjacent to an active mine? Yes No X

(a) If Yes, provide Mine Info: Name: _____
Depth: _____
Seam: _____
Owner: _____

WW-6B
(04/15)

4708510334
 API NO. 47 08510334
 OPERATOR WELL NO. Graben Unit 1H
 Well Pad Name: Hichman Pad

18) CASING AND TUBING PROGRAM

TYPE	Size (in)	New or Used	Grade	Weight per ft. (lb/ft)	FOOTAGE: For Drilling (ft)	INTERVALS: Left in Well (ft)	CEMENT: Fill-up (Cu. Ft.)/CTS
Conductor	20"	New	H-40	94#	80'	80'	CTS, 77 Cu. Ft.
Fresh Water	13-3/8"	New	J-55	54.5#	395' *see #19	395' *see #19	CTS, 549 Cu. Ft.
Coal	9-5/8"	New	J-55	36#	2500'	2500'	CTS, 1018 Cu. Ft.
Intermediate							
Production	5-1/2"	New	P-110	20#	14500'	14500'	3580 Cu. Ft
Tubing	2-3/8"	New	N-80	4.7#		7100'	
Liners							

TYPE	Size (in)	Wellbore Diameter (in)	Wall Thickness (in)	Burst Pressure (psi)	Anticipated Max. Internal Pressure (psi)	Cement Type	Cement Yield (cu. ft./k)
Conductor	20"	24"	0.438"	1530	50	Class A	1.18
Fresh Water	13-3/8"	17-1/2"	0.38"/0.33"	2730/1730	1000	Class A	1.18
Coal	9-5/8"	12-1/4"	0.352"	3520	1500	Class A	1.18
Intermediate							
Production	5-1/2"	8-3/4" & 8-1/2"	0.361"	12,630	2500	Lead-H/POZ & Tail-H	H/POZ-1.44 & H-1.8
Tubing	2-3/8"	4.778"	0.19"	11,200			
Liners							

MAG
10-27-17

PACKERS

Kind:	N/A			RECEIVED Office of Oil and Gas
Sizes:	N/A			NOV 09 2017
Depths Set:	N/A			WV Department of Environmental Protection

19) Describe proposed well work, including the drilling and plugging back of any pilot hole:

Drill, perforate, fracture a new horizontal shallow well and complete Marcellus Shale.

*Antero will be air drilling the fresh water string which makes it difficult to determine when fresh water is encountered. Therefore, we have built in a buffer for the casing setting depth which helps to ensure that all fresh water zones are covered.

20) Describe fracturing/stimulating methods in detail, including anticipated max pressure and max rate:

Antero plans to pump Slickwater into the Marcellus Shale formation in order to ready the well for production. The fluid will be comprised of approximately 99 percent water and sand, with less than 1 percent special-purpose additives as shown in the attached "List of Anticipated Additives Used for Fracturing or Stimulating Well."

Anticipated Max Pressure - 9300 lbs
Anticipated Max Rate - 80 bpm

21) Total Area to be disturbed, including roads, stockpile area, pits, etc., (acres): 28.61 acres

22) Area to be disturbed for well pad only, less access road (acres): 7.43 acres

23) Describe centralizer placement for each casing string:

Conductor: no centralizers
Surface Casing: one centralizer 10' above the float shoe, one on the insert float collar and one every 4th joint spaced up the hole to surface.
Intermediate Casing: one centralizer above float joint, one centralizer 5' above float collar and one every 4th collar to surface.
Production Casing: one centralizer at shoe joint and one every 3 joints to top of cement in intermediate casing.

24) Describe all cement additives associated with each cement type:

Conductor: no additives, Class A cement.
Surface: Class A cement with 2-3% calcium chloride and 1/4 lb of flake
Intermediate: Class A cement with 1/4 lb of flake, 5 gallons of clay treat
Production: Lead cement- 50/50 Class H/Poz + 1.5% salt + 1% C-45 + 0.5% C-16a + 0.2% C-12 + 0.45% C-20 + 0.05% C-51
Production: Tail cement- Class H + 45 PPS Calcium Carbonate + 1.0% FL-160 + 0.2% ACGB-47 + 0.05% ACSA-51 + 0.2% ACR-20

RECEIVED
Office of Oil and Gas

NOV 09 2017

WV Department of
Environmental Protection

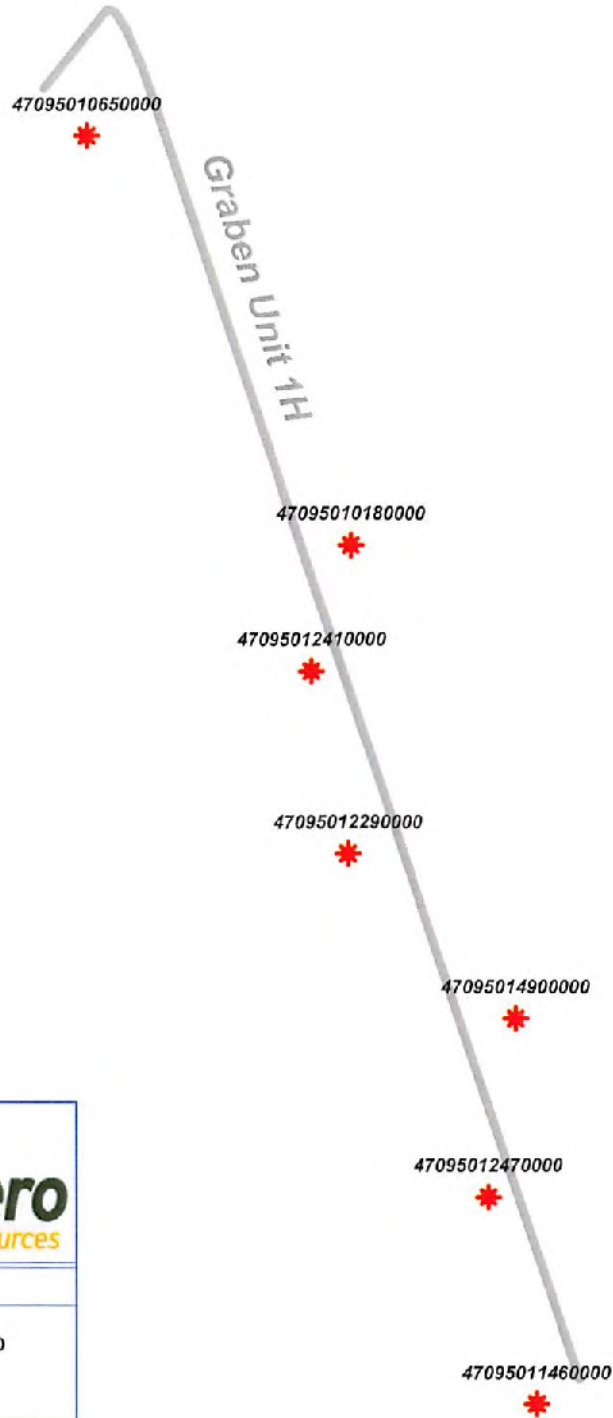
25) Proposed borehole conditioning procedures:

Conductor: blowhole clean with air, run casing, 10 bbls fresh water.
Surface: blowhole clean with air, trip to conductor shoe, trip to bottom, blowhole clean with air, trip out, run casing, circulate pipe capacity + 40 bbls fresh water followed by 25 bbls bentonite mud, 10 bbls fresh water spacer.
Intermediate: blowhole clean with air, trip to surface casing shoe, trip to bottom, blowhole clean with air, trip out, run casing, circulate 40 bbls brine water followed by 10 bbls fresh water and 25 bbls bentonite mud, pump 10 bbls fresh water.
Production: circulate with 14 lb/gal NaCl mud, trip to middle of lateral, circulate, pump high viscosity sweep, trip to base of curve, pump high viscosity sweep, trip to top of curve, trip to bottom, circulate, pump high viscosity sweep, trip out, run casing, circulate 10 bbls fresh water, pump 48 bbls barite pill, pump 10 bbls fresh water followed by 48 bbls mud flush and 10 bbls water.

*Note: Attach additional sheets as needed.

MAG
10-27-17

GRABEN UNIT 1H (HICHMAN PAD) - AREA OF REVIEW 35-8-5.11 PAGE 1



Graben Unit 1H - AOR



WELL SYMBOLS
Gas Well

September 21, 2017

RECEIVED
Office of Oil and Gas

SEP 29 2017

WV Department of
Environmental Protection

01/12/2018

UWI (APINum)	Well Name	Well Number	Operator	Historical Operator	TD
47095010650000	LEWIS G P ET AL	J-864	ENERGY CORP OF AMER	J & J ENTERPRISES	5617
47095011460000	PRATT AUSTIN E HEIRS ET AL	JK-1256	EQT PRODUCTION CO	J & J ENTERPRISES	5538
47095010180000	GATRELL HEIRS	J-741	ENERGY CORP OF AMER	J & J ENTERPRISES	5511
47095012410000	KINNEY LATON	4	TRIAD HUNTER LLC	APPALACHIAN ENGY DEV	5486
47095012470000	SHEPARD PHYLLIS A	2	TRIAD HUNTER LLC	APPALACHIAN ENGY DEV	5407
47095014900000	LEWIS JOHN C HEIRS ET AL	1	TRIAD HUNTER LLC	APPALACHIAN ENGY DEV	5350
47095012290000	MARSH HEIRS	3	TRIAD HUNTER LLC	APPALACHIAN ENGY DEV	5300

Approx Distance to well	ELEV_GR	TD (SSTVD)	Perforated Interval (shallowest, deepest)	Perforated Formation(s)	Producble Formation(s) not perf'd
400	1210	-4407	4673-5070	Riley, Benson	Big Injun, Weir, Gordon, Alexander
258	1218	-4320	4675-5373	Riley, Benson, Alexander	Big Injun, Weir, Gordon
245	1140	-4371	4536-4907	Riley, Benson	Big Injun, Weir, Gordon, Alexander
169	1006	-4480	4475-5186	Riley, Benson, Alexander	Big Injun, Weir, Gordon
143	1145	-4262	4608-5314	Riley, Benson, Alexander	Big Injun, Weir, Gordon
278	901	-4449	4338-5046	Riley, Benson	Big Injun, Weir, Gordon, Alexander
295	905	-4395	4378-5086	Riley, Benson, Alexander	Big Injun, Weir, Gordon

RECEIVED
 Office of Oil and Gas
 SEP 29 2017
 WV Department of
 Environmental Protection

4708510334

WW-9
(4/16)

API Number 47 - 095
Operator's Well No. Graben Unit 1H

STATE OF WEST VIRGINIA
DEPARTMENT OF ENVIRONMENTAL PROTECTION
OFFICE OF OIL AND GAS

FLUIDS/ CUTTINGS DISPOSAL & RECLAMATION PLAN

Operator Name Antero Resources Corporation OP Code 494507062

Watershed (HUC 10) North Fork Hughes River Quadrangle Pennsboro 7.5'

Do you anticipate using more than 5,000 bbls of water to complete the proposed well work? Yes No

Will a pit be used? Yes No

If so, please describe anticipated pit waste: No pit will be used at this site (Drilling and Flowback Fluids will be stored in tanks. Cuttings will be tanked and hauled off site.)

Will a synthetic liner be used in the pit? Yes No If so, what ml.? N/A

Proposed Disposal Method For Treated Pit Wastes:

- Land Application
- Underground Injection (UIC Permit Number UIC Permit # will be provided on Form WR-34)
- Reuse (at API Number Future permitted well locations when applicable. API# will be provided on Form WR-34)
- Off Site Disposal (Supply form WW-9 for disposal location) (Meadowfill Landfill Permit #SWF-1032-98)
- Other (Explain Northwestern Landfill Permit #SWF-1025/WV0109410)

Will closed loop system be used? If so, describe: Yes

Drilling medium anticipated for this well (vertical and horizontal)? Air, freshwater, oil based, etc.

Surface - Air/Freshwater, Intermediate - Duro/Sulf? Foam, Production - Water Based Mud or Synthetic Based Mud

-If oil based, what type? Synthetic, petroleum, etc. Synthetic

Additives to be used in drilling medium? Please See Attachment

Drill cuttings disposal method? Leave in pit, landfill, removed offsite, etc. Stored in tanks, removed offsite and taken to landfill.

-If left in pit and plan to solidify what medium will be used? (cement, lime, sawdust) N/A

-Landfill or offsite name/permit number? Meadowfill Landfill (Permit #SWF-1032-98), Northwestern Landfill (Permit # SWF-1025/WV0109410)

Permittee shall provide written notice to the Office of Oil and Gas of any load of drill cuttings or associated waste rejected at any West Virginia solid waste facility. The notice shall be provided within 24 hours of rejection and the permittee shall also disclose where it was properly disposed.

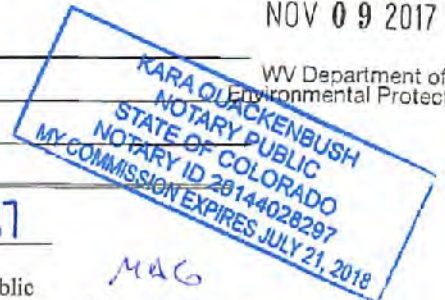
I certify that I understand and agree to the terms and conditions of the GENERAL WATER POLLUTION PERMIT issued on August 1, 2005, by the Office of Oil and Gas of the West Virginia Department of Environmental Protection. I understand that the provisions of the permit are enforceable by law. Violations of any term or condition of the general permit and/or other applicable law or regulation can lead to enforcement action.

I certify under penalty of law that I have personally examined and am familiar with the information submitted on this application form and all attachments thereto and that, based on my inquiry of those individuals immediately responsible for obtaining the information, I believe that the information is true, accurate, and complete. I am aware that there are significant penalties for submitting false information, including the possibility of fine or imprisonment.

Company Official Signature Gretchen Kohler
Company Official (Typed Name) Gretchen Kohler
Company Official Title Senior Environmental & Regulatory Manager

NOV 09 2017

RECEIVED
Office of Oil and Gas
WV Department of Environmental Protection



Subscribed and sworn before me this 25 day of September, 20 17

Kunal Kumar
Notary Public

Notary Public

My commission expires July 21, 2018

MAG
10-27-17

01/12/2018

Antero Resources Corporation

Proposed Revegetation Treatment: Acres Disturbed 28.61 acres Prevegetation pH _____

Lime 2-4 Tons/acre or to correct to pH 6.5

Fertilizer type Hay or straw or Wood Fiber (will be used where needed)

Fertilizer amount 500 lbs/acre

Mulch 2-3 Tons/acre

Access Road "A"-1884' (10.31 acres) + Access Road "B"-501' (1.69 acres) + Well Pad (7.43 acres) + Water Containment Pad (2.76 acres) + Excess/Topsail Material Stockpiles (6.42 acres) = 28.61 Total Affected Acres

Seed Mixtures

Temporary		Permanent	
Seed Type	lbs/acre	Seed Type	lbs/acre
Annual Ryegrass	40	Crownvetch	10-15
Field Bromegrass	40	Tall Fescue	30

*See attached table IV-3 for additional seed type (Hichman Pad Page 26) *See attached table IV-4A for additional seed type (Hichman Pad Page 26)

*or type of grass seed requested by surface owner *or type of grass seed requested by surface owner

Attach:

Maps(s) of road, location, pit and proposed area for land application (unless engineered plans including this info have been provided). If water from the pit will be land applied, include dimensions (L x W x D) of the pit, and dimensions (L x W), and area in acreage, of the land application area.

Photocopied section of involved 7.5' topographic sheet.

Plan Approved by: Michael Gaff

Comments: Preseed & Mulch any disturbed areas per WDEP regulations. Maintain & upgrade E-r-s as necessary.

RECEIVED
Office of Oil and Gas

NOV 09 2017

Title: Oil & Gas Inspector

Date: 10-27-17

Field Reviewed? Yes No

WV Department of Environmental Protection

Form WW-9 Additives Attachment**SURFACE INTERVAL**

1. Fresh Water
2. Soap –Foamer AC
3. Air

INTERMEDIATE INTERVAL***STIFF FOAM RECIPE:***

- 1) 1 ppb Soda Ash / Sodium Carbonate-Alkalinity Control Agent
- 2) 1 ppb Conqor 404 (11.76 ppg) / Corrosion Inhibitor
- 3) 4 ppb KLA-Gard (9.17 ppg) / Amine Acid Complex-Shale Stabilizer
- 4) 1ppb Mil Pac R / Sodium Carboxymethylcellulose-Filtration Control Agent
- 5) 12 ppb KCL / Potassium Chloride-inorganic Salt
- 6) Fresh Water 80 bbls
- 7) Air

PRODUCTION INTERVAL

1. Alpha 1655
Salt Inhibitor
2. Mil-Carb
Calcium Carbonate
3. Cottonseed Hulls
Cellulose-Cottonseed Pellets – LCM
4. Mil-Seal
Vegetable, Cotton & Cellulose-Based Fiber Blend – LCM
5. Clay-Trol
Amine Acid Complex – Shale Stabilizer
6. Xan-Plex
Viscosifier For Water Based Muds
7. Mil-Pac (All Grades)
Sodium Carboxymethylcellulose – Filtration Control Agent
8. New Drill
Anionic Polyacrylamide Copolymer Emulsion – Shale Stabilizer
9. Caustic Soda
Sodium Hydroxide – Alkalinity Control
10. Mil-Lime
Calcium Hydroxide – Lime
11. LD-9
Polyether Polyol – Drilling Fluid Defoamer
12. Mil Mica
Hydro-Biotite Mica – LCM

RECEIVED
Office of Oil and Gas
SEP 29 2017
WV Department of
Environmental Protection

4708510334

13. Escaid 110
Drilling Fluid Solvent – Aliphatic Hydrocarbon
14. Ligco
Highly Oxidized Leonardite – Filtration Control Agent
15. Super Sweep
Polypropylene – Hole Cleaning Agent
16. Sulfatrol K
Drilling Fluid Additive – Sulfonated Asphalt Residuum
17. Sodium Chloride, Anhydrous
Inorganic Salt
18. D-D
Drilling Detergent – Surfactant
19. Terra-Rate
Organic Surfactant Blend
20. W.O. Defoam
Alcohol-Based Defoamer
21. Perma-Lose HT
Fluid Loss Reducer For Water-Based Muds
22. Xan-Plex D
Polysaccharide Polymer – Drilling Fluid Viscosifier
23. Walnut Shells
Ground Cellulosic Material – Ground Walnut Shells – LCM
24. Mil-Graphite
Natural Graphite – LCM
25. Mil Bar
Barite – Weighting Agent
26. X-Cide 102
Biocide
27. Soda Ash
Sodium Carbonate – Alkalinity Control Agent
28. Clay Trol
Amine Acid complex – Shale Stabilizer
29. Sulfatrol
Sulfonated Asphalt – Shale Control Additive
30. Xanvis
Viscosifier For Water-Based Muds
31. Milstarch
Starch – Fluid Loss Reducer For Water Based Muds
32. Mil-Lube
Drilling Fluid Lubricant

RECEIVED
Office of Oil and Gas

SEP 29 2017

WV Department of
Environmental Protection

01/12/2018



911 Address
2175 Marsh Run Rd.
Pennsboro, WV 26415

Well Site Safety Plan

Antero Resources

Well Name: Hex Unit 1H-3H; Griff Unit 1H-3H; Short Run Unit 1H-3H; Centerville Unit 1H-3H; Graben Unit 1H-3H

Pad Location: HICHMAN PAD
 Ritchie County/Clay District

Michael Laff
 10-27-17

GPS Coordinates:

Entrance - Lat 39°20'39.39"/Long -80°52'53.18" (NAD83)

Pad Center - Lat 39°20'18.59"/Long -80°53'3.22" (NAD83)

Driving Directions:

From the intersection of I79 and HWY 50, Head west on US-50W for 28.7 miles. Turn right onto WV-18N for 0.6 miles. Turn left onto Davis St/Old U.S. 50 W for 0.4 miles. Turn right onto WV-18 N/Sistersville Pike for 8.0 miles. Turn left onto Deep Valley for 0.9 miles. Continue onto Short run for 0.2 miles. Slight right onto Bond Run for 1.3 miles. Continue onto Bond Run for 0.9 miles. Access road will be on your left.

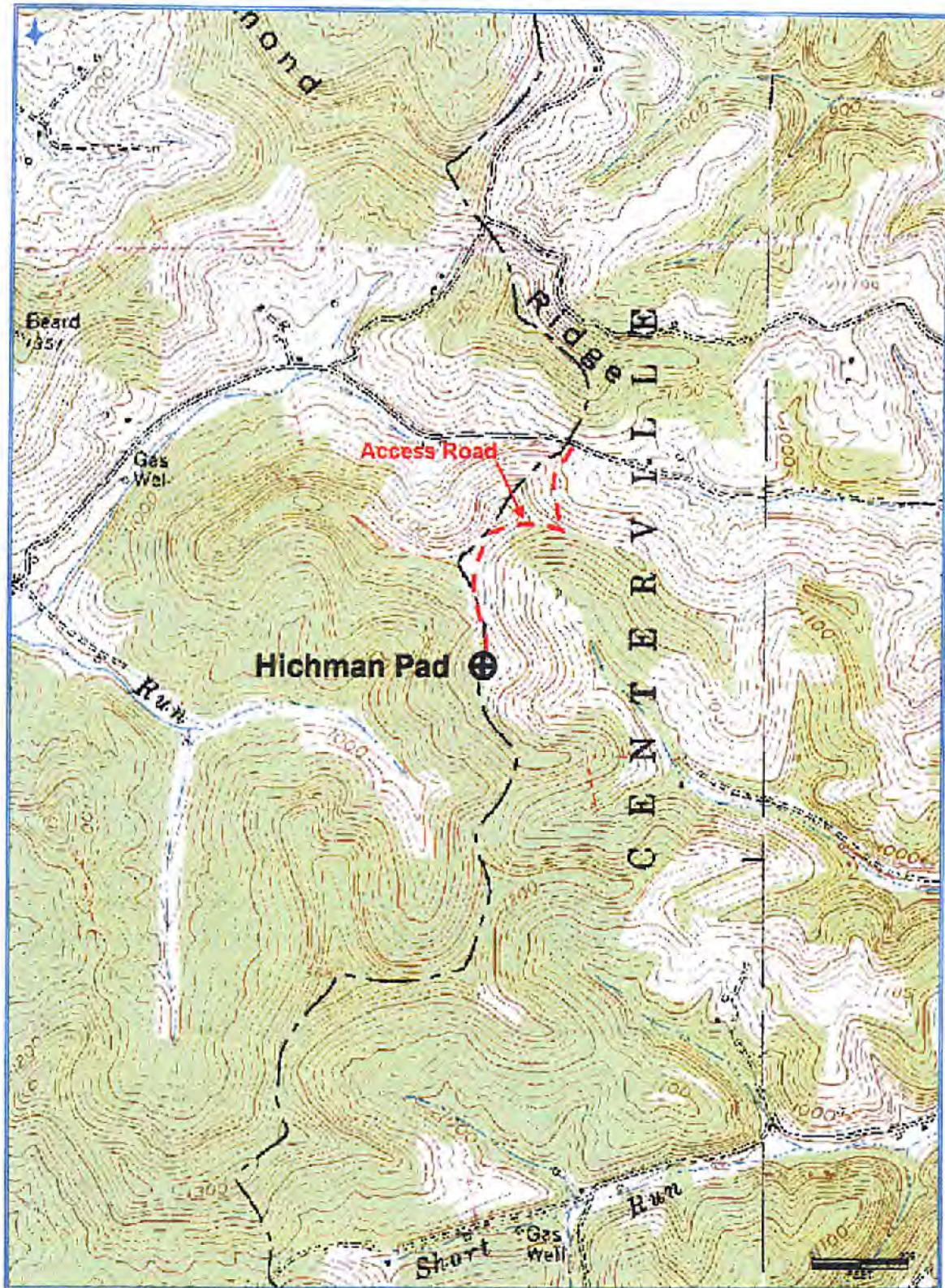
Alternate Route:

From the volunteer fire department in Middlebourne WV. Head southwest on WV-18 S/Main St toward Wilcox Ave for 13.4 miles. Slight right onto WV-74S for 2.0 miles. Turn left onto Co Rd 74/1 for 0.8 miles. Turn right onto Co Rd 74/11 for 0.4 miles. Turn left onto Co Rd 74/4 for 0.5 miles. Continue onto Bond run for 30 feet. Access road will be on your right.

EMERGENCY (24 HOUR) CONTACT 1-800-878-1373

RECEIVED
 Office of Oil and Gas
 NOV 09 2017
 WV Department of
 Environmental Protection

01/12/2018



Antero Resources Corporation
Appalachian Basin
Graben Unit 1H
Ritchie County

Quadrangle: Pennsboro
Watershed: North Fork Hughes River
District: Clay
Date: 3-14-2017

LATITUDE 39°22'30"

2,668'

11,654' TO BOTTOM HOLE

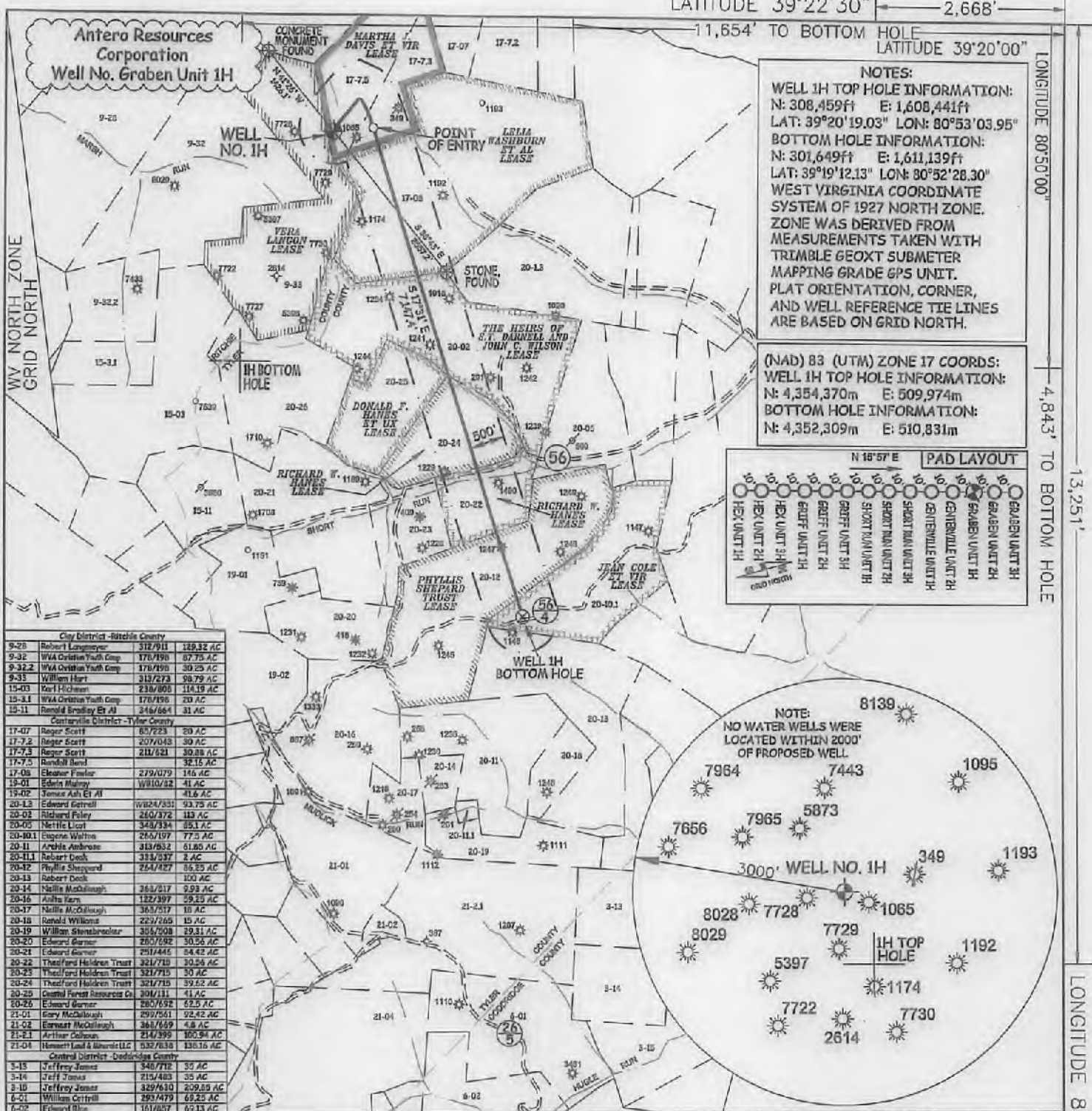
LATITUDE 39°20'00"

LONGITUDE 80°50'00"

4,843' TO BOTTOM HOLE

13,251'

LONGITUDE 80°52'30"



NOTES:
 WELL 1H TOP HOLE INFORMATION:
 N: 308,459ft E: 1,608,441ft
 LAT: 39°20'19.03" LON: 80°53'03.95"
 BOTTOM HOLE INFORMATION:
 N: 301,649ft E: 1,611,139ft
 LAT: 39°19'12.13" LON: 80°52'28.30"
 WEST VIRGINIA COORDINATE SYSTEM OF 1927 NORTH ZONE. ZONE WAS DERIVED FROM MEASUREMENTS TAKEN WITH TRIMBLE GEOXT SUBMETER MAPPING GRADE GPS UNIT. PLAT ORIENTATION, CORNER, AND WELL REFERENCE TIE LINES ARE BASED ON GRID NORTH.

(NAD) 83 (UTM) ZONE 17 COORDS:
 WELL 1H TOP HOLE INFORMATION:
 N: 4,354,370m E: 509,974m
 BOTTOM HOLE INFORMATION:
 N: 4,352,309m E: 510,831m



Clay District - Ritchie County		
9-28	Robert Longenecker	312/911 129.32 AC
9-32	WVA Christian Youth Camp	176/490 67.75 AC
9-32.2	WVA Christian Youth Camp	176/490 30.25 AC
9-33	William Hart	318/273 98.79 AC
15-03	Karl H. Hicken	238/805 114.19 AC
15-3.1	WVA Christian Youth Camp	176/490 20 AC
15-11	Arnold Bradley Et Al	246/664 31 AC
Cantonville District - Tyler County		
17-07	Reger Scott	65/223 29 AC
17-7.2	Reger Scott	207/013 30 AC
17-7.3	Reger Scott	211/421 30.88 AC
17-7.5	Randall Land	32/15 32.15 AC
17-08	Eleanor Fowler	279/079 146 AC
19-01	Edwin Mahony	W810/32 41 AC
19-02	James Ash Et Al	41.6 AC
20-13	Edward Getwell	W824/531 93.75 AC
20-03	Richard Foley	240/372 183 AC
20-05	Nellie Liscot	343/334 26.1 AC
20-10.1	Eugene Watson	264/197 77.5 AC
20-11	Archie Ambrose	313/854 61.85 AC
20-11.1	Robert Cook	333/337 2 AC
20-12	Phyllis Sheppard	264/427 86.25 AC
20-13	Robert Cook	100 AC
20-14	Nellie McCallough	318/217 5.93 AC
20-16	Antha Kern	122/397 29.25 AC
20-17	Nellie McCallough	363/517 16 AC
20-18	Rehald Williams	223/265 15 AC
20-19	William Shensbacher	324/503 39.31 AC
20-20	Edward Garner	287/192 30.25 AC
20-21	Edward Garner	251/445 84.42 AC
20-22	Theoford Holden Trust	321/715 30.54 AC
20-23	Theoford Holden Trust	321/715 30 AC
20-24	Theoford Holden Trust	321/715 39.62 AC
20-25	Central Forest Resources Co	306/131 41 AC
20-26	Edward Garner	280/592 62.5 AC
21-01	Gary McCallough	299/561 92.42 AC
21-02	Ernest McCallough	343/659 48 AC
21-21	Arthur Colman	214/395 100.94 AC
21-04	Hessert Land & Mineral LLC	532/638 135.16 AC
Central District - Doddridge County		
3-15	Jeffrey Jones	348/712 35 AC
3-14	Jeff Jones	215/483 35 AC
3-16	Jeffrey Jones	329/610 209.85 AC
6-01	William Criffill	293/479 69.25 AC
6-02	Edward Rice	161/857 69.13 AC


I THE UNDERSIGNED, HEREBY CERTIFY THAT THIS PLAT IS CORRECT TO THE BEST OF MY KNOWLEDGE AND BELIEF AND SHOWS ALL THE INFORMATION REQUIRED BY LAW AND THE RULES ISSUED AND PERSCRIBED BY THE DEPARTMENT OF ENVIRONMENTAL PROTECTION.



STATE OF WEST VIRGINIA, DIVISION OF ENVIRONMENTAL PROTECTION, OFFICE OF OIL AND GAS
 WILLOW LAND SURVEYING PLLC
 220 MASONIC AVE. PENNSBORO WEST VIRGINIA 26415

(NAD) 27 (UTM) ZONE 17 COORDS:
 WELL 1H TOP HOLE INFORMATION:
 N: 14,285,248ft E: 1,673,093ft
 POINT OF ENTRY INFORMATION:
 N: 14,285,263ft E: 1,673,639ft
 BOTTOM HOLE INFORMATION:
 N: 14,278,486ft E: 1,675,903ft

NOTE
 NO OCCUPIED DWELLINGS OR BUILDINGS TWO THOUSAND FIVE HUNDRED (2,500) SQUARE FEET OR LARGER USED TO HOUSE OR SHELTER DAIRY CATTLE OR POULTRY HUSBANDRY ARE LOCATED WITHIN SIX HUNDRED TWENTY-FIVE (625) FEET OF THE CENTER OF THE WELL PAD.



JOB # 17-010WA	LEGEND - - - - - Surface Owner Boundary Lines +/- - - - - - Interior Surface Tracts +/- X Existing Fence ⊕ Found monument, as noted	REFERENCES WELL NO. 1H 5 63°27' E 233.0' STAKE/MAIL, SET 5 204°32' E 311.4' STAKE/MAIL, SET 1" = 200'
DRAWING # GRABEN1H		
SCALE 1" = 2000'	THOMAS SUMMERS P.S. 2109	DATE 09/26/17
MINIMUM DEGREE OF ACCURACY SUBMETER		
PROVEN SOURCE OF ELEV. SUBMETER MAPPING GRADE GPS	OPERATOR'S WELL# GRABEN UNIT #1H	
STATE OF WEST VIRGINIA DEPARTMENT OF ENERGY DIVISION OF OIL AND GAS		

WELL TYPE: OIL ___ GAS <input checked="" type="checkbox"/> LIQUID INJECTION ___ WASTE DISPOSAL ___	47 - 085 - 10334
(IF "GAS") PRODUCTION <input checked="" type="checkbox"/> STORAGE ___ DEEP ___ SHALLOW <input checked="" type="checkbox"/>	STATE COUNTY PERMIT
LOCATION: ELEVATION 1,278' ORIGINAL - 1,250' PROPOSED	WATERSHED NORTH FORK HUGHES RIVER
QUADRANGLE PENNSBORO 7.5'	DISTRICT CLAY COUNTY RITCHIE
SURFACE OWNER RADALL BOND ET AL	ACREAGE 32.16 ACRES +/-
OIL & GAS ROYALTY OWNER MARTHA J. DAVIS ET VIR; LELIA WASHBURN ET AL;	LEASE ACREAGE 70 AC±; 150 AC±;
THE HEIRS OF S.T. DARNELL AND JOHN C. WILSON; RICHARD W. HANES; RICHARD W. HANES;	113 AC±; 39.83 AC±; 30.5 AC±;
PHYLLIS SHEPARD TRUST; JEAN COLE ET VIR	86.25 AC±; 77.5 AC±
PROPOSED WORK: DRILL <input checked="" type="checkbox"/> CONVERT ___ DRILL DEEPER ___ REDRILL ___ FRACTURE OR STIMULATE <input checked="" type="checkbox"/>	
PLUG OFF OLD FORMATION ___ PERFORATE NEW FORMATION <input checked="" type="checkbox"/> OTHER PHYSICAL CHANGE IN WELL (SPECIFY) ___	PLUG & ABANDON CLEAN OUT & REPLUG
TARGET FORMATION MARCELLUS	ESTIMATED DEPTH 7,000' TVD 14,500' MD
WELL OPERATOR ANTERO RESOURCES CORP.	DESIGNATED AGENT DIANNA STAMPER - CT CORPORATION SYSTEM
ADDRESS 1815 WYNKOOP ST. DENVER, CO 80202	ADDRESS 5400 D BIG TYLER ROAD CHARLESTON, WV 25313

01/12/2018

INFORMATION SUPPLIED UNDER WEST VIRGINIA CODE
Chapter 22, Article 6A, Section 5(a)(5)
IN LIEU OF FILING LEASE(S) AND OTHER CONTINUING CONTRACT(S)

Under the oath required to make the verification on page 1 of this Notice and Application, I depose and say that I am the person who signed the Notice and Application for the Applicant, and that –

- (1) the tract of land is the same tract described in this Application, partly or wholly depicted in the accompanying plat, and described in the Construction and Reclamation Plan;
- (2) the parties and recordation data (if recorded) for lease(s) or other continuing contract(s) by which the Applicant claims the right to extract, produce or market the oil or gas are as follows:

Grantor, lessor, etc.	Grantee, lessee, etc.	Royalty	Book/Page
<u>Martha J. Davis, et vir Lease</u>			
Martha J. Davis, et vir	Exxon Corporation	1/8	0209/0272
Exxon Corporation	XTO Energy, Inc.	Assignment	0359/0150
XTO Energy, Inc.	Antero Resources Corporation	Assignment	0423/0613
<u>Lelia Washburn, et al Lease</u>			
Lelia Washburn & heir of W.M. Ash & Mary T. Ash	Union Carbide Corporation	1/8	0177/0232
Union Carbide Corporation	Perkins Oil & Gas, Inc.	Assignment	Unrecorded – Exhibit 2
Perkins Oil & Gas, Inc.	Eastern Intermountain Energy, Inc.	Assignment	0266/0099
Eastern Intermountain Energy, Inc.	Appalachian Energy Development, Inc.	Assignment	0266/0170
Appalachian Energy Development, Inc.	Perkins Oil & Gas, Inc.	Assignment	0268/0197
Perkins Oil & Gas, Inc.	Antero Resources Corporation	*Partial Assignment of Oil & Gas Leases	0419/0547
<u>The Heirs of S.T. Darnell and John C. Wilson Lease</u>			
The Heirs of S.T. Darnell and John C. Wilson	Inco 3, Inc.	1/8	0152/0381
Inco 3, Inc.	Appalachian Energy Reserves, Inc.	Assignment	0272/0354
Appalachian Energy Reserves, Inc.	Appalachian Energy Development, Inc.	Assignment	0329/0519
Appalachian Energy Development, Inc.	Triad Energy Corporation of West Virginia	Assignment	0329/0538
Triad Energy Corporation of West Virginia	Viking International Resources Company, Inc.	Assignment	0333/0230
Viking International Resources Company, Inc.	Triad Energy Corporation	Assignment	0338/0164
Triad Energy Corporation	Triad Hunter, LLC	Assignment	0371/0608
Triad Hunter, LLC	Antero Resources Corporation	Assignment	0470/0105
<u>Donald F. Hanes, et ux Lease</u>			
Donald F. Hanes, et ux	Antero Resources Corporation	1/8+	0465/0740
<u>Richard W. Hanes Lease (TM 20-24)</u>			
Richard W. Hanes	Antero Resources Corporation	1/8	0460/0653
<u>Richard W. Hanes Lease (TM 20-22)</u>			
Richard W. Hanes	Antero Resources Corporation	1/8+	
<u>Phyllis Shepard Trust Lease</u>			
Phyllis Shepard Trust	Antero Resources Corporation	1/8+	

RECEIVED 0448/0325
Office of Oil and Gas
SEP 29 2017 0463/0086
WV Department of Environmental Protection

*Partial Assignments to Antero Resources Corporation include 100% rights to extract, produce and market the oil and gas from the Marcellus and any other formations completed with this well.

INFORMATION SUPPLIED UNDER WEST VIRGINIA CODE
Chapter 22, Article 6A, Section 5(a)(5)
IN LIEU OF FILING LEASE(S) AND OTHER CONTINUING CONTRACT(S)

Under the oath required to make the verification on page 1 of this Notice and Application, I depose and say that I am the person who signed the Notice and Application for the Applicant, and that –

- (1) the tract of land is the same tract described in this Application, partly or wholly depicted in the accompanying plat, and described in the Construction and Reclamation Plan;
- (2) the parties and recordation data (if recorded) for lease(s) or other continuing contract(s) by which the Applicant claims the right to extract, produce or market the oil or gas are as follows:

Lease Name or Number	Grantor, Lessor, etc.	Grantee, Lessee, etc.	Royalty	Book/Page
<u>Jean Cole, et vir Lease</u>	Jean Cole, et vir Clarence W. Mutschelknaus	Clarence W. Mutschelknaus Antero Resources Corporation	1/8 Assignment	0252/0379 0449/0785

*Partial Assignments to Antero Resources Corporation include 100% rights to extract, produce and market the oil and gas from the Marcellus and any other formations completed with this well.


Acknowledgement of Possible Permitting/Approval
In Addition to the Office of Oil and Gas

The permit applicant for the proposed well work addressed in this application hereby acknowledges the possibility of the need for permits and/or approvals from local, state, or federal entities in addition to the DEP, Office of Oil and Gas, including but not limited to the following:

- WV Division of Water and Waste Management
- WV Division of Natural Resources WV Division of Highways
- U.S. Army Corps of Engineers
- U.S. Fish and Wildlife Service
- County Floodplain Coordinator

The applicant further acknowledges that any Office of Oil and Gas permit in no way overrides, replaces, or nullifies the need for other permits/approvals that may be necessary and further affirms that all needed permits/approvals should be acquired from the appropriate authority before the affected activity is initiated.

Well Operator: Antero Resources Corporation

By: Robert S. Tucker 

Its: Vice President - Geology

RECEIVED
Office of Oil and Gas

SEP 29 2017

WV Department of
Environmental Protection

FORM WW-6A1
EXHIBIT 1

4708510334

FILED

JUN 10 2013



IN THE OFFICE OF
SECRETARY OF STATE

Penney Barker, Manager

Corporations Division

Tel: (304)558-8000

Fax: (304)558-8381

Website: www.wvsof.com

E-mail: business@wvsof.com

Office Hours: Monday - Friday

8:30 a.m. - 5:00 p.m. ET

Natalie E. Tennant
Secretary of State
1900 Kanawha Blvd E
Bldg 1, Suite 157-K
Charleston, WV 25305

FILE ONE ORIGINAL
(Two if you want a filed
stamped copy returned to you)
FEE: \$25.00

APPLICATION FOR
AMENDED CERTIFICATE
OF AUTHORITY

**** In accordance with the provisions of the West Virginia Code, the undersigned corporation hereby ****
applies for an Amended Certificate of Authority and submits the following statement:

- Name under which the corporation was authorized to transact business in WV: Antero Resources Appalachian Corporation
- Date Certificate of Authority was issued in West Virginia: 6/25/2008
- Corporate name has been changed to: Antero Resources Corporation
(Attach one Certified Copy of Name Change as filed in home State of incorporation.)
- Name the corporation elects to use in WV: Antero Resources Corporation
(due to home state name not being available)
- Other amendments: _____
(attach additional pages if necessary)
- Name and phone number of contact person. (This is optional, however, if there is a problem with the filing, listing a contact person and phone number may avoid having to return or reject the document.)
Alvyn A. Schopp (303) 367-7310
Contact Name Phone Number
- Signature information (See below *Important Legal Notice Regarding Signature*):
Print Name of Signer: Alvyn A. Schopp Title/Capacity: Authorized Person
Signature: [Signature] Date: June 10, 2013

***Important Legal Notice Regarding Signature:** Per West Virginia Code §31D-1-129. Penalty for signing false document. Any person who signs a document he or she knows is false in any material respect and knows that the document is to be delivered to the secretary of state for filing is guilty of a misdemeanor and, upon conviction thereof, shall be fined not more than one thousand dollars or confined in the county or regional jail, not more than one year, or both.

Form CF-4

Issued by the Office of the Secretary of State

Revised 4/15

WV011 - 04/16/2013 Walter Klaver Online

RECEIVED
Office of Oil and Gas
SEP 29 2017
WV Department of
Environmental Protection

01/12/2018

4708510334

By assignment dated December 12, 1986, and recorded in **Deed Book 266, Page 99**, Perkins Oil & Gas, Inc., a West Virginia corporation, assigned unto Eastern Intermountain Energy, Inc., a West Virginia corporation, that certain lease for oil and gas drilling and production purposes, dated February 21, 1967, and executed by Lelia Washburn, et al. Union Carbide Corporation, as lessee, and embracing 150 acres, more or less, excepting and reserving for the benefit of the said Assignor, its successors and assigns, a 1/4 overriding royalty in all oil and gas produced from the well now existing on the subject property and further reserving "all oil, gas and other minerals in sands below the Alexander Sand."

We were unable to find any instrument of record assigning the subject lease from Union Carbide Petroleum Corporation to Perkins Oil & Gas, Inc. Our opinions expressed herein are subject to the correctness of our assumption that Union Carbide Petroleum Corporation conveyed all their right, title and interest in and to the captioned property to Perkins Oil & Gas, Inc. by means of an unrecorded, mis-indexed or destroyed assignment.

REQUIREMENT: We recommend that you obtain any unrecorded assignment or farmout agreement to verify that Perkins Oil & Gas, Inc. obtained proper title to the interest in the lease recorded in **Deed Book 177, Page 232**.

12. By assignment dated December 12, 1986, and recorded in **Deed Book 266, Page 99**, Perkins Oil & Gas, Inc., a West Virginia corporation, assigned unto Eastern Intermountain Energy, Inc., a West Virginia corporation, that certain lease for oil and gas drilling and production purposes, dated February 21, 1967, and executed by Lelia Washburn, et al. Union Carbide Corporation, as lessee, and embracing 150 acres, more or less, excepting and reserving "all oil, gas and other minerals in sands below the Alexander Sand." Our opinions expressed herein are subject to the correctness of our assumption that said assignment did not assign any rights to the Marcellus Shale formation. Because we believe said assignment did not assign any rights to the Marcellus Shale formation, at your express instructions, we did not follow it forward.

REQUIREMENT: If you require further information regarding said assignment, please advise.

13. Our opinions expressed herein are subject to the correctness of our assumption that Chapman J. Stuart, as named in **Deed Book 3, Page 465**, and C. J. Stuart, as named in **Deed Book 3, Page 536**, are the same person.

14. Our opinions expressed herein are subject to the correctness of our assumption that A.M. Greathouse, as named in **Deed Book 3, Page 529**, and Albert M. Greathouse, as named in **Deed Book 5, Page 140**, are the same person.

15. Our opinions expressed herein are subject to the correctness of our assumption that William M. Ash, as named in **Deed Book 25, Page 33**, and W. M. Ash, as named in **Deed Book 79, Page 208**, are the same person.

6786027.5

RECEIVED
Office of Oil and Gas
SEP 29 2017
WV Department of
Environmental Protection

01/12/2018

4708510334



Antero Resources
1615 Wynkoop Street
Denver, CO 80202
Office 303.357.7310
Fax 303.357.7315

December 12, 2017

West Virginia Department of Environmental Protection
Chief, Office of Oil and Gas
Attn: Mr. James Martin
601 57th Street SE
Charleston, WV 25304

RE: Graben Unit 1H
Quadrangle: Pennsboro 7.5'
Ritchie County/Clay District, West Virginia

Mr. Martin:

Antero Resources Corporation (Antero) is submitting the following application for a new well work permit for the Graben Unit 1H horizontal shallow well. As an authorized representative, I certify that Antero has the right to extract, produce or market the oil or gas from all leases through which the Graben Unit 1H horizontal lateral will drill through including any and all roads crossed under as identified on the attached survey plat.

Sincerely,

A handwritten signature in blue ink, appearing to read "TK", is written over a long, horizontal blue line that spans across the page.

Thomas Kuhn
Senior Landman

01/12/2018

**STATE OF WEST VIRGINIA
DEPARTMENT OF ENVIRONMENTAL PROTECTION, OFFICE OF OIL AND GAS
NOTICE CERTIFICATION**

Date of Notice Certification: 12/12/2017

API No. 47- 085
Operator's Well No. Graben Unit 1H
Well Pad Name: Hichman Pad

Notice has been given:

Pursuant to the provisions in West Virginia Code § 22-6A, the Operator has provided the required parties with the Notice Forms listed below for the tract of land as follows:

State: <u>West Virginia</u>	UTM NAD 83 Easting: <u>509974m</u>
County: <u>Ritchie</u>	Northing: <u>4354370m</u>
District: <u>Clay</u>	Public Road Access: <u>CR-74/4 (Bond Run)</u>
Quadrangle: <u>Pennsboro 7.5'</u>	Generally used farm name: <u>Radall Bond et al</u>
Watershed: <u>North Fork Hughes River</u>	

Pursuant to West Virginia Code § 22-6A-7(b), every permit application filed under this section shall be on a form as may be prescribed by the secretary, shall be verified and shall contain the following information: (14) A certification from the operator that (i) it has provided the owners of the surface described in subdivisions (1), (2) and (4), subsection (b), section ten of this article, the information required by subsections (b) and (c), section sixteen of this article; (ii) that the requirement was deemed satisfied as a result of giving the surface owner notice of entry to survey pursuant to subsection (a), section ten of this article six-a; or (iii) the notice requirements of subsection (b), section sixteen of this article were waived in writing by the surface owner; and Pursuant to West Virginia Code § 22-6A-11(b), the applicant shall tender proof of and certify to the secretary that the notice requirements of section ten of this article have been completed by the applicant.

Pursuant to West Virginia Code § 22-6A, the Operator has attached proof to this Notice Certification that the Operator has properly served the required parties with the following:	
*PLEASE CHECK ALL THAT APPLY	
<input type="checkbox"/> 1. NOTICE OF SEISMIC ACTIVITY or <input checked="" type="checkbox"/> NOTICE NOT REQUIRED BECAUSE NO SEISMIC ACTIVITY WAS CONDUCTED	<input type="checkbox"/> RECEIVED/ NOT REQUIRED
<input checked="" type="checkbox"/> 2. NOTICE OF ENTRY FOR PLAT SURVEY or <input type="checkbox"/> NO PLAT SURVEY WAS CONDUCTED	<input checked="" type="checkbox"/> RECEIVED
<input type="checkbox"/> 3. NOTICE OF INTENT TO DRILL or <input checked="" type="checkbox"/> NOTICE NOT REQUIRED BECAUSE NOTICE OF ENTRY FOR PLAT SURVEY WAS CONDUCTED or <input type="checkbox"/> WRITTEN WAIVER BY SURFACE OWNER (PLEASE ATTACH)	<input type="checkbox"/> RECEIVED/ NOT REQUIRED
<input checked="" type="checkbox"/> 4. NOTICE OF PLANNED OPERATION	<input checked="" type="checkbox"/> RECEIVED
<input checked="" type="checkbox"/> 5. PUBLIC NOTICE	<input checked="" type="checkbox"/> RECEIVED
<input checked="" type="checkbox"/> 6. NOTICE OF APPLICATION	<input checked="" type="checkbox"/> RECEIVED


Required Attachments:

The Operator shall attach to this Notice Certification Form all Notice Forms and Certifications of Notice that have been provided to the required parties and/or any associated written waivers. For the Public Notice, the operator shall attach a copy of the Class II Legal Advertisement with publication date verification or the associated Affidavit of Publication. The attached Notice Forms and Certifications of Notice shall serve as proof that the required parties have been noticed as required under West Virginia Code § 22-6A. Pursuant to West Virginia Code § 22-6A-11(b), the Certification of Notice to the person may be made by affidavit of personal service, the return receipt card or other postal receipt for certified mailing.

WW-6AC
(1/12)

Certification of Notice is hereby given:

THEREFORE, I Robert S. Tucker, have read and understand the notice requirements within West Virginia Code § 22-6A. I certify that as required under West Virginia Code § 22-6A, I have served the attached copies of the Notice Forms, identified above, to the required parties through personal service, by registered mail or by any method of delivery that requires a receipt or signature confirmation. I certify under penalty of law that I have personally examined and am familiar with the information submitted in this Notice Certification and all attachments, and that based on my inquiry of those individuals immediately responsible for obtaining the information, I believe that the information is true, accurate and complete. I am aware that there are significant penalties for submitting false information, including the possibility of fine and imprisonment.

Well Operator:	<u>Antero Resources Corporation</u>	Address:	<u>1615 Wynkoop Street</u>
By:	<u>Robert S. Tucker</u> 		<u>Denver, CO 80202</u>
Its:	<u>Vice President - Geology</u>	Facsimile:	<u>303-357-7315</u>
Telephone:	<u>303-357-7310</u>	Email:	<u>kquackenbush@anteroresources.com</u>

KARA QUACKENBUSH
NOTARY PUBLIC
STATE OF COLORADO
NOTARY ID 20144028297
MY COMMISSION EXPIRES JULY 21, 2018

Subscribed and sworn before me this 12 day of December 2017
Kara Quackenbush Notary Public

My Commission Expires July 21, 2018

Oil and Gas Privacy Notice:

The Office of Oil and Gas processes your personal information, such as name, address and telephone number, as part of our regulatory duties. Your personal information may be disclosed to other State agencies or third parties in the normal course of business or as needed to comply with statutory or regulatory requirements, including Freedom of Information Act requests. Our office will appropriately secure your personal information. If you have any questions about our use of your personal information, please contact DEP's Chief Privacy Officer at depprivacyofficer@wv.gov.

**STATE OF WEST VIRGINIA
DEPARTMENT OF ENVIRONMENTAL PROTECTION, OFFICE OF OIL AND GAS
NOTICE OF APPLICATION**

Notice Time Requirement: notice shall be provided no later than the **filing date of permit application.**

Date of Notice: 9/27/2017 **Date Permit Application Filed:** 9/27/2017

Notice of:

- PERMIT FOR ANY WELL WORK
- CERTIFICATE OF APPROVAL FOR THE CONSTRUCTION OF AN IMPOUNDMENT OR PIT

Delivery method pursuant to West Virginia Code § 22-6A-10(b)

- PERSONAL SERVICE
- REGISTERED MAIL
- METHOD OF DELIVERY THAT REQUIRES A RECEIPT OR SIGNATURE CONFIRMATION

Pursuant to W. Va. Code § 22-6A-10(b) no later than the filing date of the application, the applicant for a permit for any well work or for a certificate of approval for the construction of an impoundment or pit as required by this article shall deliver, by personal service or by registered mail or by any method of delivery that requires a receipt or signature confirmation, copies of the application, the erosion and sediment control plan required by section seven of this article, and the well plat to each of the following persons: (1) The owners of record of the surface of the tract on which the well is or is proposed to be located; (2) The owners of record of the surface tract or tracts overlying the oil and gas leasehold being developed by the proposed well work, if the surface tract is to be used for roads or other land disturbance as described in the erosion and sediment control plan submitted pursuant to subsection (c), section seven of this article; (3) The coal owner, operator or lessee, in the event the tract of land on which the well proposed to be drilled is located [sic] is known to be underlain by one or more coal seams; (4) The owners of record of the surface tract or tracts overlying the oil and gas leasehold being developed by the proposed well work, if the surface tract is to be used for the placement, construction, enlargement, alteration, repair, removal or abandonment of any impoundment or pit as described in section nine of this article; (5) Any surface owner or water purveyor who is known to the applicant to have a water well, spring or water supply source located within one thousand five hundred feet of the center of the well pad which is used to provide water for consumption by humans or domestic animals; and (6) The operator of any natural gas storage field within which the proposed well work activity is to take place. (c)(1) If more than three tenants in common or other co-owners of interests described in subsection (b) of this section hold interests in the lands, the applicant may serve the documents required upon the person described in the records of the sheriff required to be maintained pursuant to section eight, article one, chapter eleven-a of this code. (2) Notwithstanding any provision of this article to the contrary, notice to a lien holder is not notice to a landowner, unless the lien holder is the landowner. W. Va. Code R. § 35-8-5.7.a requires, in part, that the operator shall also provide the Well Site Safety Plan ("WSSP") to the surface owner and any water purveyor or surface owner subject to notice and water testing as provided in section 15 of this rule.

Application Notice WSSP Notice E&S Plan Notice Well Plat Notice is hereby provided to:

SURFACE OWNER(s)
Name: PLEASE SEE ATTACHMENT
Address: _____

Name: _____
Address: _____

SURFACE OWNER(s) (Road and/or Other Disturbance)
Name: PLEASE SEE ATTACHMENT
Address: _____

Name: _____
Address: _____

SURFACE OWNER(s) (Impoundments or Pits)
Name: _____
Address: _____

COAL OWNER OR LESSEE
Name: NO DECLARATIONS ON RECORD WITH COUNTY
Address: _____

COAL OPERATOR
Name: NO DECLARATIONS ON RECORD WITH COUNTY
Address: _____

WATER PURVEYOR(s)/OWNER(s) OF WATER WELL, SPRING OR OTHER WATER SUPPLY SOURCE
Name: NONE IDENTIFIED WITHIN 1500'
Address: _____

OPERATOR OF ANY NATURAL GAS STORAGE FIELD
Name: _____
Address: _____

*Please attach additional forms if necessary

RECEIVED
Office of Oil and Gas
SEP 29 2017
WV Department of
Environmental Protection

01/12/2018

Notice is hereby given:

Pursuant to West Virginia Code § 22-6A-10(b), notice is hereby given that the undersigned well operator has applied for a permit for well work or for a certificate of approval for the construction of an impoundment or pit.

RECEIVED
Office of Oil and Gas

This Notice Shall Include:

Pursuant to W. Va. Code § 22-6A-10(b), this notice shall include: (1) copies of the application; (2) the erosion and sediment control plan required by section seven of this article; and (3) the well plat.

SEP 29 2017

Pursuant to W. Va. Code § 22-6A-10(f), this notice shall include: (1) a statement of the time limits for filing written comments; (2) who may file written comments; (3) the name and address of the secretary for the purpose of filing the comments and obtaining additional information; and (4) a statement that the persons may request, at the time of submitting written comments, notice of the permit decision and a list of persons qualified to test water.

WV Department of
Environmental Protection

Pursuant to W. Va. Code R. § 35-8-5.7.a. the operator shall provide the Well Site Safety Plan to the surface owner and any water purveyor or surface owner subject to notice and water testing as provided in section 15 of this rule.

Pursuant to W. Va. Code R. § 35-8-15.2.c, this notice shall: (1) contain a statement of the surface owner's and water purveyor's right to request sampling and analysis; (2) advise the surface owner and water purveyor of the rebuttable presumption for contamination or deprivation of a fresh water source or supply; advise the surface owner and water purveyor that refusal to allow the operator to conduct a pre-drilling water well test constitutes a method to rebut the presumption of liability; (3) advise the surface owner and water purveyor of his or her independent right to sample and analyze any water supply at his or her own expense; advise the surface owner and water purveyor whether or not the operator will utilize an independent laboratory to analyze any sample; and (4) advise the surface owner and or water purveyor that he or she can obtain from the Chief a list of water testing laboratories in the subject area capable of and qualified to test water supplies in accordance with standard acceptable methods.

Additional information related to horizontal drilling may be obtained from the Secretary, at the WV Department of Environmental Protection headquarters, located at 601 57th Street, SE, Charleston, WV 25304 (304-926-0450) or by visiting www.dep.wv.gov/oil-and-gas/pages/default.aspx.

Well Location Restrictions

Pursuant to W. Va. Code § 22-6A-12, Wells may not be drilled within two hundred fifty feet measured horizontally from any existing water well or developed spring used for human or domestic animal consumption. The center of well pads may not be located within six hundred twenty-five feet of an occupied dwelling structure, or a building two thousand five hundred square feet or larger used to house or shelter dairy cattle or poultry husbandry. This limitation is applicable to those wells, developed springs, dwellings or agricultural buildings that existed on the date a notice to the surface owner of planned entry for surveying or staking as provided in section ten of this article or a notice of intent to drill a horizontal well as provided in subsection (b), section sixteen of this article was provided, whichever occurs first, and to any dwelling under construction prior to that date. This limitation may be waived by written consent of the surface owner transmitted to the department and recorded in the real property records maintained by the clerk of the county commission for the county in which such property is located. Furthermore, the well operator may be granted a variance by the secretary from these distance restrictions upon submission of a plan which identifies the sufficient measures, facilities or practices to be employed during well site construction, drilling and operations. The variance, if granted, shall include terms and conditions the department requires to ensure the safety and protection of affected persons and property. The terms and conditions may include insurance, bonding and indemnification, as well as technical requirements. (b) No well pad may be prepared or well drilled within one hundred feet measured horizontally from any perennial stream, natural or artificial lake, pond or reservoir, or a wetland, or within three hundred feet of a naturally reproducing trout stream. No well pad may be located within one thousand feet of a surface or ground water intake of a public water supply. The distance from the public water supply as identified by the department shall be measured as follows: (1) For a surface water intake on a lake or reservoir, the distance shall be measured from the boundary of the lake or reservoir. (2) For a surface water intake on a flowing stream, the distance shall be measured from a semicircular radius extending upstream of the surface water intake. (3) For a groundwater source, the distance shall be measured from the wellhead or spring. The department may, in its discretion, waive these distance restrictions upon submission of a plan identifying sufficient measures, facilities or practices to be employed during well site construction, drilling and operations to protect the waters of the state. A waiver, if granted, shall impose any permit conditions as the secretary considers necessary. (c) Notwithstanding the foregoing provisions of this section, nothing contained in this section prevents an operator from conducting the activities permitted or authorized by a Clean Water Act Section 404 permit or other approval from the United States Army Corps of Engineers within any waters of the state or within the restricted areas referenced in this section. (d) The well location restrictions set forth in this section shall not apply to any well on a multiple well pad if at least one of the wells was permitted prior to the effective date of this article. (e) The secretary shall, by December 31, 2012, report to the Legislature on the noise, light, dust and volatile organic compounds generated by the drilling of horizontal wells as they relate to the well location restrictions regarding occupied dwelling structures pursuant to this section. Upon a finding, if any, by the secretary that the well location restrictions regarding occupied dwelling structures are inadequate or otherwise require alteration to address the items

examined in the study required by this subsection, the secretary shall have the authority to propose for promulgation legislative rules establishing guidelines and procedures regarding reasonable levels of noise, light, dust and volatile organic compounds relating to drilling horizontal wells, including reasonable means of mitigating such factors, if necessary.

Water Well Testing:

Pursuant to West Virginia Code § 22-6A-10(d), notification shall be made, with respect to surface landowners identified in subsection (b) or water purveyors identified in subdivision (5), subsection (b) of this section, of the opportunity for testing their water well. The operator shall provide an analysis to such surface landowner or water purveyor at their request.

Water Testing Laboratories:

Pursuant to West Virginia Code § 22-6A-10(i), persons entitled to notice pursuant to subsection (b) of this section may contact the department to ascertain the names and locations of water testing laboratories in the subject area capable and qualified to test water supplies in accordance with standard accepted methods. In compiling that list of names the department shall consult with the state Bureau for Public Health and local health departments. A surface owner and water purveyor has an independent right to sample and analyze any water supply at his or her own expense. The laboratory utilized by the operator shall be approved by the agency as being certified and capable of performing sample analyses in accordance with this section.

Rebuttable Presumption for Contamination or Deprivation of a Fresh Water Source or Supply:

W. Va. Code § 22-6A-18 requires that (b) unless rebutted by one of the defenses established in subsection (c) of this section, in any action for contamination or deprivation of a fresh water source or supply within one thousand five hundred feet of the center of the well pad for horizontal well, there is a rebuttable presumption that the drilling and the oil or gas well or either was the proximate cause of the contamination or deprivation of the fresh water source or supply. (c) In order to rebut the presumption of liability established in subsection (b) of this section, the operator must prove by a preponderance of the evidence one of the following defenses: (1) The pollution existed prior to the drilling or alteration activity as determined by a predrilling or prealteration water well test. (2) The landowner or water purveyor refused to allow the operator access to the property to conduct a predrilling or prealteration water well test. (3) The water supply is not within one thousand five hundred feet of the well. (4) The pollution occurred more than six months after completion of drilling or alteration activities. (5) The pollution occurred as the result of some cause other than the drilling or alteration activity. (d) Any operator electing to preserve its defenses under subdivision (1), subsection (c) of this section shall retain the services of an independent certified laboratory to conduct the predrilling or prealteration water well test. A copy of the results of the test shall be submitted to the department and the surface owner or water purveyor in a manner prescribed by the secretary. (e) Any operator shall replace the water supply of an owner of interest in real property who obtains all or part of that owner's supply of water for domestic, agricultural, industrial or other legitimate use from an underground or surface source with a comparable water supply where the secretary determines that the water supply has been affected by contamination, diminution or interruption proximately caused by the oil or gas operation, unless waived in writing by that owner. (f) The secretary may order the operator conducting the oil or gas operation to: (1) Provide an emergency drinking water supply within twenty-four hours; (2) Provide temporary water supply within seventy-two hours; (3) Within thirty days begin activities to establish a permanent water supply or submit a proposal to the secretary outlining the measures and timetables to be used in establishing a permanent supply. The total time in providing a permanent water supply may not exceed two years. If the operator demonstrates that providing a permanent replacement water supply cannot be completed within two years, the secretary may extend the time frame on case-by-case basis; and (4) Pay all reasonable costs incurred by the real property owner in securing a water supply. (g) A person as described in subsection (b) of this section aggrieved under the provisions of subsections (b), (e) or (f) of this section may seek relief in court... (i) Notwithstanding the denial of the operator of responsibility for the damage to the real property owner's water supply or the status of any appeal on determination of liability for the damage to the real property owner's water supply, the operator may not discontinue providing the required water service until authorized to do so by the secretary or a court of competent jurisdiction.

Written Comment:

Pursuant to West Virginia Code § 22-6A-11(a), all persons described in subsection (b), section ten of this article may file written comments with the secretary as to the location or construction of the applicant's proposed well work within thirty days after the application is filed with the secretary. All persons described in West Virginia Code § 22-6A-10(b) may file written comments as to the location or construction of the applicant's proposed well work to the Secretary at:

Chief, Office of Oil and Gas
Department of Environmental Protection
601 57th St. SE
Charleston, WV 25304
(304) 926-0450

Such persons may request, at the time of submitting written comments, notice of the permit decision and a list of persons qualified to test water. **NOTE: YOU ARE NOT REQUIRED TO FILE ANY COMMENT.**

RECEIVED
Office of Oil and Gas
SEP 29 2017
WV Department of
Environmental Protection

Time Limits and Methods for Filing Comments.

The law requires these materials to be served on or before the date the operator files its Application. You have **THIRTY (30) DAYS** after the filing date to file your comments. Comments must be filed in person or received in the mail by the Chief's office by the time stated above. You may call the Chief's office to be sure of the date. Check with your postmaster to ensure adequate delivery time or to arrange special expedited handling. If you have been contacted by the well operator and you have signed a "voluntary statement of no objection" to the planned work described in these materials, then the permit may be issued at any time.

Pursuant to West Virginia Code § 22-6A-11(c)(2), Any objections of the affected coal operators and coal seam owners and lessees shall be addressed through the processes and procedures that exist under sections fifteen, seventeen and forty, article six of this chapter, as applicable and as incorporated into this article by section five of this article. The written comments filed by the parties entitled to notice under subdivisions (1), (2), (4), (5) and (6), subsection (b), section ten of this article shall be considered by the secretary in the permit issuance process, but the parties are not entitled to participate in the processes and proceedings that exist under sections fifteen, seventeen or forty, article six of this chapter, as applicable and as incorporated into this article by section five of this article.

Comment Requirements

Your comments must be in writing and include your name, address and telephone number, the well operator's name and well number and the approximate location of the proposed well site including district and county from the application. You may add other documents, such as sketches, maps or photographs to support your comments.

Disclaimer: All comments received will be placed on our web site <http://www.dep.wv.gov/oil-and-gas/Horizontal-Permits/Pages/default.aspx> and the applicant will automatically be forwarded an email notice that such comments have been submitted. The applicant will be expected to provide a response to comments submitted by any surface owner, water purveyor or natural gas storage operator noticed within the application.

Permit Denial or Condition

The Chief has the power to deny or condition a well work permit. Pursuant to West Virginia Code § 22-6A-8(d), the permit may not be issued or be conditioned, including conditions with respect to the location of the well and access roads prior to issuance if the director determines that:

- (1) The proposed well work will constitute a hazard to the safety of persons;
- (2) The plan for soil erosion and sediment control is not adequate or effective;
- (3) Damage would occur to publicly owned lands or resources; or
- (4) The proposed well work fails to protect fresh water sources or supplies.

A permit may also be denied under West Virginia Code § 22-6A-7(k), the secretary shall deny the issuance of a permit if the secretary determines that the applicant has committed a substantial violation of a previously issued permit for a horizontal well, including the applicable erosion and sediment control plan associated with the previously issued permit, or a substantial violation of one or more of the rules promulgated under this article, and in each instance has failed to abate or seek review of the violation within the time prescribed by the secretary pursuant to the provisions of subdivisions (1) and (2), subsection (a), section five of this article and the rules promulgated hereunder, which time may not be unreasonable.

Pursuant to West Virginia Code § 22-6A-10(g), any person entitled to submit written comments to the secretary pursuant to subsection (a), section eleven of this article, shall also be entitled to receive from the secretary a copy of the permit as issued or a copy of the order modifying or denying the permit if the person requests receipt of them as a part of the written comments submitted concerning the permit application. Such persons may request, at the time of submitting written comments, notice of the permit decision and a list of persons qualified to test water.

RECEIVED
Office of Oil and Gas
SEP 29 2017
WV Department of
Environmental Protection

4708510334

WW-6A
(8-13)

API NO. 47-095 -
OPERATOR WELL NO. Graben Unit 1H
Well Pad Name: Hichman Pad

Notice is hereby given by:


Well Operator: Antero Resources Corporation
Telephone: (303) 357-7310
Email: kquackenbush@anteroresources.com



Address: 1615 Wynkoop Street
Denver, CO 80202
Facsimile: 303-357-7315

Oil and Gas Privacy Notice:

The Office of Oil and Gas processes your personal information, such as name, address and telephone number, as part of our regulatory duties. Your personal information may be disclosed to other State agencies or third parties in the normal course of business or as needed to comply with statutory or regulatory requirements, including Freedom of Information Act requests. Our office will appropriately secure your personal information. If you have any questions about our use or your personal information, please contact DEP's Chief Privacy Officer at depprivacyofficer@wv.gov.



Subscribed and sworn before me this 27 day of September 2017
Kara Quackenbush Notary Public
My Commission Expires July 21, 2018

RECEIVED
Office of Oil and Gas
SEP 29 2017
WV Department of
Environmental Protection

01/12/2018

WW-6A Notice of Application Attachment:

4708510334

List of Surface Owner(s) with Proposed Disturbance associated with the Hichman Pad:

WELL PAD – All owners were notified of all well work permit applications, and have executed signed Surface Use Agreements with Antero Resources Corporation.

Owner: Roger Lee & Donna J. Scott
Address: 300 Marsh Run Rd.
Pennsboro, WV 26415

Owner: Nan Kathy & Walter Smertycha
Address: 1513 Bethlehem Ave.
Baltimore, MD 21222

Owner: Nan Kathy & Walter Smertycha (2nd Address)
Address: 1513 Bethlehem Ave.
Dundalk, MD 21222

Owner: William L. Hart
Address: 8402 Happiness Way
Louisville, KY 40291

Owner: Randall L. Bond
Address: 6603 Danville Ave.
Baltimore, MD 21222

ROAD AND/OR OTHER DISTURBANCE – All owners have executed signed Surface Use and/or Road Agreements with Antero Resources Corporation. However, they were only notified if their tracts were overlying the oil and gas leasehold being developed by the proposed well work.

Owner: Randall Bond
Address: 6603 Danville Avenue
Baltimore, MD 21222

Owner: Nan Kathy & Walter Smertycha
Address: 1513 Bethlehem Ave.
Baltimore, MD 21222

Owner: Nan Kathy & Walter Smertycha (2nd Address)
Address: 1513 Bethlehem Ave.
Dundalk, MD 21222

Owner: Roger Lee & Donna J. Scott
Address: 300 Marsh Run Road
Pennsboro, WV 26415

Owner: Randall L. Bond
Address: 6603 Danville Ave.
Baltimore, MD 21222

RECEIVED
Office of Oil and Gas
SEP 29 2017
WV Department of
Environmental Protection

01/12/2018

STATE OF WEST VIRGINIA
DEPARTMENT OF ENVIRONMENTAL PROTECTION, OFFICE OF OIL AND GAS
NOTICE OF ENTRY FOR PLAT SURVEY

Notice Time Requirement: Notice shall be provided at least SEVEN (7) days but no more than FORTY-FIVE (45) days prior to entry

Date of Notice: 1/4/2016 Date of Planned Entry: *1/14/2016

*Please note that this is an estimated date. Antero may begin surveying seven (7) days but no more than forty-five (45) after your receipt of this notice (whichever comes first).

Delivery method pursuant to West Virginia Code § 22-6A-10a

- PERSONAL SERVICE
- REGISTERED MAIL
- METHOD OF DELIVERY THAT REQUIRES A RECEIPT OR SIGNATURE CONFIRMATION

Pursuant to West Virginia Code § 22-6A-10(a), Prior to filing a permit application, the operator shall provide notice of planned entry on to the surface tract to conduct any plat surveys required pursuant to this article. Such notice shall be provided at least seven days but no more than forty-five days prior to such entry to: (1) The surface owner of such tract; (2) to any owner or lessee of coal seams beneath such tract that has filed a declaration pursuant to section thirty-six, article six, chapter twenty-two of this code; and (3) any owner of minerals underlying such tract in the county tax records. The notice shall include a statement that copies of the state Erosion and Sediment Control Manual and the statutes and rules related to oil and gas exploration and production may be obtained from the Secretary, which statement shall include contact information, including the address for a web page on the Secretary's web site, to enable the surface owner to obtain copies from the secretary.

Notice is hereby provided to:

SURFACE OWNER(s)
Name: PLEASE SEE ATTACHMENT
Address: _____
Name: _____
Address: _____
Name: _____
Address: _____

COAL OWNER OR LESSEE
Name: NO DECLARATIONS ON RECORD WITH COUNTY
Address: _____

MINERAL OWNER(s)
Name: PLEASE SEE ATTACHMENT
Address: _____

*please attach additional forms if necessary.

Notice is hereby given:

Pursuant to West Virginia Code § 22-6A-10(a), notice is hereby given that the undersigned well operator is planning entry to conduct a plat survey on the tract of land as follows:

State:	West Virginia	Approx. Latitude & Longitude:	Approx. 39.338499, -80.884213
County:	Ritchie & Tyler	Public Road Access:	CR 74/4 & Bond Run
District:	Clay & Centerville	Watershed:	North Fork Hughes River
Quadrangle:	Pennsboro 7.5'	Generally used farm name:	Radall Bond et al

Copies of the state Erosion and Sediment Control Manual and the statutes and rules related to oil and gas exploration and production may be obtained from the Secretary, at the WV Department of Environmental Protection headquarters, located at 601 57th Street, SE, Charleston, WV 25304 (304-926-0450). Copies of such documents or additional information related to horizontal drilling may be obtained from the Secretary by visiting www.dep.wv.gov/oil-and-gas/pages/default.aspx.

Notice is hereby given by:

Well Operator: Antero Resources Corporation
Telephone: (303) 357-7310
Email: kquackenbush@anteroresources.com

Address: 1615 Wynkoop Street
Denver, CO 80202
Facsimile: (303) 357-7315

RECEIVED
Office of Oil and Gas

SEP 29 2017

WV Department of
Environmental Protection

Oil and Gas Privacy Notice:

The Office of Oil and Gas processes your personal information, such as name, address and telephone number, as part of our regulatory duties. Your personal information may be disclosed to other State agencies or third parties in the normal course of business or as needed to comply with statutory or regulatory requirements, including Freedom of Information Act requests. Our office will appropriately secure your personal information. If you have any questions about our use or your personal information, please contact DEP's Chief Privacy Officer at depprivacyofficer@wv.gov.

Tax Map 17 Parcel 7.3
Tax Map 17 Parcel 7.5
Tax Map 17 Parcel 7.2

01/12/2018

4708510334

WW-6A3 Notice of Entry For Plat Survey Attachment:

Surface Owners:

Tax Parcel ID: 17-7.3

Owner: Roger Lee & Donna J. Scott
Address: 300 Marsh Run Rd.
Pennsboro, WV 26415

Owner: Ava Nadine Mason
Address: 1035 Saybrook Dr.
Greensburg, PA 15601

Owner: Ava Tennant
Address: 15652 Bulger Town Rd.
Floral, AL 36442

Surface Owners:

Tax Parcel ID: 17-7.5

Owner: Randall Bond, Nan Kathy & Walter Smertycha
Address: 1513 Bethlehem Ave.
Baltimore, MD 21222

Owner: Bonnie G. Mieras
Address: 3944 166th St.
Wellborn, FL 32094

Owner: Rebecca L. Albanese
Address: 12819 Rock Falls Way
Houston, TX 77041

Surface Owners:

Tax Parcel ID: 9-33

Owner: William L. Hart
Address: 8402 Happiness Way
Louisville, KY 40291

Owner: Robert Louis Tennant
Address: 6520 274th St. E.
Myakka City, FL 34251

Owner: Ramona Jean Thompson
Address: 987 Parkview Rd.
Grafton, WV 26354

Mineral Owners:

Tax Parcel ID: 17-7.3 & 17-7.5

Owner: Todd Phillip
Address: 7830 Buckhannon Pike
Mount Clare, WV 26408

Owner: Bruce Morgan Heflin
Address: 280 Farmington Dr.
Columbus, OH 43213

Owner: Ruth Davis Germany
Address: RR 1 Box 116
Blanco, TX 78606

Owner: Thomas Joseph McConnell
Address: 2570 W. 110th Ave.
Westminster, CO 80234

Owner: Rosemary Bodley
Address: PO Box 185
Port Royal, PA 17082

Owner: Carol Jean Cottrill
Address: HC 69 Box 370
West Union, WV 26456

Owner: Geneva N. Lewis Heirs – Leslie H. Lewis & Betty Jean Jenkins
Address: Rt 1. Box 407
Spring Branch, TX 78070

Owner: Lou Ann Fatora
Address: PO Box 23134
Silverthorne, CO 80498

Owner: William L. Hart
Address: 8402 Happiness Way
Louisville, KY 40291

Owner: Glenna Jean Fletcher
Address: 407 Fletcher Rd.
Boiling Springs, SC 29316

Owner: George R. Williams & Flora E. Williams c/o Triad Holdings
Address: PO Box 430
Reno, OH 45773

Owner: Ronald Dean Tennant
Address: 5200 Birnamwood Trail
Greensboro, NC 27407

RECEIVED
West Virginia Department of Oil and Gas
SEP 29 2017
WV Department of Environmental Protection

01/12/2018

STATE OF WEST VIRGINIA
DEPARTMENT OF ENVIRONMENTAL PROTECTION, OFFICE OF OIL AND GAS
NOTICE OF PLANNED OPERATION

Notice Time Requirement: notice shall be provided no later than the filing date of permit application.

Date of Notice: 09/27/2017 **Date Permit Application Filed:** 09/27/2017

Delivery method pursuant to West Virginia Code § 22-6A-16(c)

CERTIFIED MAIL HAND
RETURN RECEIPT REQUESTED DELIVERY

Pursuant to W. Va. Code § 22-6A-16(c), no later than the date for filing the permit application, an operator shall, by certified mail return receipt requested or hand delivery, give the surface owner whose land will be used for the drilling of a horizontal well notice of the planned operation. The notice required by this subsection shall include: (1) A copy of this code section; (2) The information required to be provided by subsection (b), section ten of this article to a surface owner whose land will be used in conjunction with the drilling of a horizontal well; and (3) A proposed surface use and compensation agreement containing an offer of compensation for damages to the surface affected by oil and gas operations to the extent the damages are compensable under article six-b of this chapter. (d) The notices required by this section shall be given to the surface owner at the address listed in the records of the sheriff at the time of notice.

Notice is hereby provided to the SURFACE OWNER(s)

(at the address listed in the records of the sheriff at the time of notice):

Name: PLEASE SEE ATTACHMENT
Address: _____

Name: _____
Address: _____

Notice is hereby given:

Pursuant to West Virginia Code § 22-6A-16(c), notice is hereby given that the undersigned well operator has developed a planned operation on the surface owner's land for the purpose of drilling a horizontal well on the tract of land as follows:

State:	<u>West Virginia</u>	UTM NAD 83	Eastings:	<u>509974m</u>
County:	<u>Ritchie</u>		Northing:	<u>4354370m</u>
District:	<u>Clay</u>	Public Road Access:	<u>CR-74/4 (Bond Run)</u>	
Quadrangle:	<u>Pennsboro 7.5'</u>	Generally used farm name:	<u>Radall Bond et al</u>	
Watershed:	<u>North Fork Hughes River</u>			

This Notice Shall Include:

Pursuant to West Virginia Code § 22-6A-16(c), this notice shall include: (1) A copy of this code section; (2) The information required to be provided by W. Va. Code § 22-6A-10(b) to a surface owner whose land will be used in conjunction with the drilling of a horizontal well; and (3) A proposed surface use and compensation agreement containing an offer of compensation for damages to the surface affected by oil and gas operations to the extent the damages are compensable under article six-b of this chapter. Additional information related to horizontal drilling may be obtained from the Secretary, at the WV Department of Environmental Protection headquarters, located at 601 57th Street, SE, Charleston, WV 25304 (304-926-0450) or by visiting www.dep.wv.gov/oil-and-gas/pages/dc/default.aspx.

Well Operator: Antero Resources Corporation
Telephone: (303) 357-7310
Email: kquackenbush@anteroresources.com

Address: 1615 Wynkoop Street
Denver, CO 80202
Facsimile: 303-357-7315

Oil and Gas Privacy Notice:

The Office of Oil and Gas processes your personal information, such as name, address and telephone number, as part of our regulatory duties. Your personal information may be disclosed to other State agencies or third parties in the normal course of business or as needed to comply with statutory or regulatory requirements, including Freedom of Information Act requests. Our office will appropriately secure your personal information. If you have any questions about our use or your personal information, please contact DEP's Chief Privacy Officer at depprivacyofficer@wv.gov.

WW-6A5 Notice of Planned Operation Attachment (Hichman Pad):**List of Surface Owner(s) with Proposed Disturbance associated with the Hichman Pad:****SURFACE OWNERS –**

Owner: Roger Lee & Donna J. Scott
Address: 300 Marsh Run Rd.
Pennsboro, WV 26415

Owner: Nan Kathy & Walter Smertycha
Address: 1513 Bethlehem Ave.
Baltimore, MD 21222

Owner: Nan Kathy & Walter Smertycha (2nd Address)
Address: 1513 Bethlehem Ave.
Dundalk, MD 21222

Owner: William L. Hart
Address: 8402 Happiness Way
Louisville, KY 40291

Owner: Randall L. Bond
Address: 6603 Danville Ave.
Baltimore, MD 21222

4708510334



WEST VIRGINIA DEPARTMENT OF TRANSPORTATION
Division of Highways

1900 Kanawha Boulevard East • Building Five • Room 110
Charleston, West Virginia 25305-0430 • (304) 558-3505

Jim Justice
Governor

Thomas J. Smith, P. E.
Secretary of Transportation/
Commissioner of Highways

September 11, 2017

James A. Martin, Chief
Office of Oil and Gas
Department of Environmental Protection
601 57th Street, SE
Charleston, WV 25304

Subject: DOH Permit for the Hichman Pad, Ritchie County
Graben Unit 1H Well Site
47-085-10334

Dear Mr. Martin,

This well site will be accessed from a DOH permit #03-2016-0329 which has been issued to Antero Resources Corporation for access to the State Road for a well site located off of Ritchie County 74/4 SLS.

The operator has signed a STATEWIDE OIL AND GAS ROAD MAINTENANCE BONDING AGREEMENT and provided the required Bond. This operator is currently in compliance with the DOH OIL AND GAS POLICY dated January 3, 2012.

Very Truly Yours,

A handwritten signature in blue ink that reads "Gary K. Clayton".

Gary K. Clayton, P.E.
Regional Maintenance Engineer
Central Office O&G Coordinator

Cc: Kara Quackenbush
Antero Resources Corporation
CH, OM, D-3
File

RECEIVED
Office of Oil and Gas
SEP 29 2017
WV Department of
Environmental Protection

List of Anticipated Additives Used for Fracturing or Stimulating Well

4708510334

Additives	Chemical Abstract Service Number (CAS #)
Fresh Water	7732-18-5
2 Phosphobutane 1,2,4 tricarboxylic acid	37971-36-1
Ammonium Persulfate	7727-54-0
Anionic copolymer	Proprietary
Anionic polymer	Proprietary
BTEX Free Hydrotreated Heavy Naphtha	64742-48-9
Cellulase enzyme	Proprietary
Demulsifier Base	Proprietary
Ethoxylated alcohol blend	Mixture
Ethoxylated Nonylphenol	68412-54-4
Ethoxylated oleylamine	26635-93-8
Ethylene Glycol	107-21-1
Glycol Ethers	111-76-2
Guar gum	9000-30-0
Hydrogen Chloride	7647-01-0
Hydrotreated light distillates, non-aromatic, BTEX free	64742-47-8
Isopropyl alcohol	67-63-0
liquid, 2,2-dibromo-3-nitrilopropionamide	10222-01-2
Microparticle	Proprietary
Petroleum Distillates (BTEX Below Detect)	64742-47-8
Polyacrylamide	57-55-6
Propargyl Alcohol	107-19-7
Propylene Glycol	57-55-6
Quartz	14808-60-7
Sillica, crystalline quartz	7631-86-9
Sodium Chloride	7647-14-5
Sodium Hydroxide	1310-73-2
Sugar	57-50-1
Surfactant	68439-51-0
Suspending agent (solid)	14808-60-7
Tar bases, quinoline derivs, benzyl chloride-quaternized	72480-70-7
Solvent Naphtha, petroleum, heavy aliph	64742-96-7
Soybean Oil, Me ester	67784-80-9
Copolymer of Maleic and Acrylic Acid	52255-49-9
DETA phosphonate	15827-60-8
Hexamethylene Triamine Penta	34690-00-1
Phosphino Carboxylic acid polymer	71050-62-9
Hexamethylene Diamine Tetra	23605-75-5
2-Propenoic acid, polymer with 2 propenamide	9003-06-9
Hexamethylene diamine penta (methylene phosphonic acid)	23605-74-5
Diethylene Glycol	111-46-6
Methenamine	100-97-0
Polyethylene polyamine	68603-67-8
Coco amine	61791-14-8
2-Propyn-1-olcompound with methyloxirane	38172-91-7

RECEIVED
Office of Oil and Gas

SEP 29 2017

WV Department of
Environmental Protection
01/12/2018

HICHMAN WELL PAD & WATER

SITE DESIGN & CONSTRUCTION EROSION & SEDIMENT CONTROL

CLAY & CENTERVILLE DISTRICTS, RITCHIE & TYLER COUNTIES
CABIN RUN-NORTH FORK HUGHES RIVER & BRIDGE

USGS 7.5 PENNSBORO & WEST VIRGINIA

LOCATION COORDINATES:

ACCESS ROAD ENTRANCE
LATITUDE: 39.344275 LONGITUDE: -80.881440 (NAD 83)
N 4354986.96 E 510216.38 (UTM ZONE 17 METERS)

CENTER OF TANK
LATITUDE: 39.340844 LONGITUDE: -80.884885 (NAD 83)
N 4354607.88 E 509919.99 (UTM ZONE 17 METERS)

CENTROID OF PAD
LATITUDE: 39.338498 LONGITUDE: -80.884228 (NAD 83)
N 4354347.60 E 509976.89 (UTM ZONE 17 METERS)

**APPROVED
WVDEP OOG**

4/7/2017

GENERAL DESCRIPTION:

THE ACCESS ROAD(S), WATER CONTAINMENT PAD, AND WELL PAD ARE BEING CONSTRUCTED TO AID IN THE DEVELOPMENT OF INDIVIDUAL MARCELLUS SHALES GAS WELLS.

FLOODPLAIN NOTES:

THE PROPOSED SITE IS LOCATED WITHIN FEMA FLOOD ZONE 'X' PER FEMA FLOOD MAP #54085C0125C.

MISS UTILITY STATEMENT:

ANTERO RESOURCES CORPORATION WILL NOTIFY MISS UTILITY OF WEST VIRGINIA FOR THE LOCATING OF UTILITIES PRIOR TO THIS PROJECT DESIGN; TICKET #1807021893 (TYLER) & 1697021895 (RITCHIE) IN ADDITION, MISS UTILITY WILL BE CONTACTED BY THE CONTRACTOR PRIOR TO THE START OF CONSTRUCTION FOR THIS PROJECT.

ENTRANCE PERMIT:

ANTERO RESOURCES CORPORATION WILL OBTAIN AN ENCROACHMENT PERMIT (FORM MM-109) FROM THE WEST VIRGINIA DEPARTMENT OF TRANSPORTATION DIVISION OF HIGHWAYS, PRIOR TO COMMENCEMENT OF CONSTRUCTION ACTIVITIES.

ENVIRONMENTAL NOTES:

STREAM AND WETLAND DELINEATIONS WERE PERFORMED IN OCTOBER 2015 AND FEBRUARY, 2016 BY KLEINFELDER TO REVIEW THE SITE FOR WATERS AND WETLANDS THAT ARE MOST LIKELY WITHIN THE REGULATORY PURVIEW OF THE U.S. ARMY CORPS OF ENGINEERS (USACE) AND/OR THE WEST VIRGINIA DEPARTMENT OF ENVIRONMENTAL PROTECTION (WVDEP). THE OCTOBER 20, 2016 DELINEATION MAP WAS PREPARED BY KLEINFELDER AND SUMMARIZES THE RESULTS OF THE FIELD DELINEATION. THE MAP DOES NOT, IN ANY WAY, REPRESENT A JURISDICTIONAL DETERMINATION OF THE LANDWARD LIMITS OF WATERS AND WETLANDS WHICH MAY BE REGULATED BY THE USACE OR THE WVDEP. IT IS STRONGLY RECOMMENDED THAT THE AFOREMENTIONED AGENCIES BE CONSULTED IN AN EFFORT TO GAIN WRITTEN CONFIRMATION OF THE DELINEATION SHOWN ON THIS EXHIBIT PRIOR TO ENGAGING CONSTRUCTION ON THE PROPERTY DESCRIBED HEREIN. THE DEVELOPER SHALL OBTAIN THE APPROPRIATE PERMITS FROM THE FEDERAL AND/OR STATE REGULATORY AGENCIES PRIOR TO ANY PROPOSED IMPACTS TO WATERS OF THE U.S., INCLUDING WETLAND FILLS AND STREAM CROSSINGS.



HICHMAN EPHEMERAL STREAM IMPACT (LINEAR FEET)					
Stream and Impact Cause	Permanent Impacts		Temp. Impacts	Temp. Disturb.	Total Disturbance (LF)
	Culvert/Fill (LF)	Inlets/Outlets Structures (LF)	Cofferdam/EBS Controls (LF)	Distance to L.O.D. (LF)	
Stream 12 (Road A)	35	0	8	33	76

GEOTECHNICAL NOTES:

A SUBSURFACE INVESTIGATION OF THE PROPOSED SITE WAS PERFORMED BY PENNSYLVANIA SOIL & ROCK, INC. ON MARCH 18-24, 2018. THE REPORT PREPARED BY PENNSYLVANIA SOIL & ROCK, INC. DATED APRIL 26, 2018, REFLECTS THE RESULTS OF THE SUBSURFACE INVESTIGATION. THE INFORMATION AND RECOMMENDATIONS CONTAINED IN THIS REPORT WERE USED IN THE PREPARATION OF THESE PLANS. PLEASE REFER TO THE SUBSURFACE INVESTIGATION REPORT BY PENNSYLVANIA SOIL & ROCK, INC. FOR ADDITIONAL INFORMATION, AS NEEDED.

PROJECT CONTACTS:

OPERATOR:

ANTERO RESOURCES CORPORATION
535 WHITE OAKS BLVD.
BRIDGEPORT, WV 26330
PHONE: (304) 842-4100
FAX: (304) 842-4102

ELI WAGONER - ENVIRONMENTAL ENGINEER
OFFICE: (304) 842-4069 CELL: (304) 476-9770

JON McEVERS - OPERATIONS SUPERINTENDENT
OFFICE: (303) 357-6789 CELL: (303) 508-2423

AARON KUNZLER - CONSTRUCTION SUPERVISOR
CELL: (405) 227-8344

ROBERT B. WIRKS - FIELD ENGINEER
OFFICE: (304) 842-4100 CELL: (304) 827-7405

CHARLES E. COMPTON, III - SURVEYING COORDINATOR
(304) 719-6449

DAVID PATSY - LAND AGENT
CELL: (304) 476-6090

ENGINEER/SURVEYOR:

NAVITUS ENGINEERING, INC.
CYRUS S. KUMP, PE - PROJECT MANAGER/ENGINEER
OFFICE: (888) 662-4185 CELL: (540) 566-6747

ENVIRONMENTAL:

KLEINFELDER
JAMES BEIDEMAN - PROJECT MANAGER
(610) 594-1444 CELL: (610) 656-4419

GEOTECHNICAL:

PENNSYLVANIA SOIL & ROCK, INC.
CHRISTOPHER W. SAMIOS - PROJECT ENGINEER
OFFICE: (412) 372-4000 CELL: (412) 589-0662

RESTRICTIONS NOTES:

- THERE ARE NO PERENNIAL STREAMS, LAKES, PONDS, OR RESERVOIRS WITHIN 100 FEET OF THE WELL PAD AND LOD. THERE IS A WETLAND ADJACENT TO STOCKPILE AREA "C" THAT WILL REMAIN UNDISTURBED.
- THERE ARE NO NATURALLY PRODUCING TROUT STREAMS WITHIN 300 FEET OF THE WELL PAD AND LOD.
- THERE ARE NO GROUNDWATER INTAKE OR PUBLIC WATER SUPPLY FACILITIES WITHIN 1000 FEET OF THE WELL PAD AND LOD.
- THERE ARE NO APPARENT EXISTING WATER WELLS OR DEVELOPED SPRINGS WITHIN 250 FEET OF THE WELL(S) BEING DRILLED.
- THERE ARE NO OCCUPIED DWELLING STRUCTURES WITHIN 625 FEET OF THE CENTER OF THE WELL PAD.
- THERE ARE NO AGRICULTURAL BUILDINGS LARGER THAN 2,500 SQUARE FEET WITHIN 625 FEET OF THE CENTER OF THE WELL PAD.

WEST VIRGINIA COUNTY MAP



(NOT TO SCALE)

DESIGN CERTIFICATION:

THE DRAWINGS, CONSTRUCTION NOTES, AND REFERENCE DIAGRAMS ATTACHED HERETO HAVE BEEN PREPARED IN ACCORDANCE WITH THE WEST VIRGINIA CODE OF STATE RULES, DIVISION OF ENVIRONMENTAL PROTECTION, OFFICE OF CIVIL AND GAS CRS 35-8.

REPRODUCTION NOTE

THESE PLANS WERE CREATED TO BE PLOTTED ON 22"x34" (ANSI B) PAPER. HALF SCALE DRAWINGS ARE ON 11"x17" (ANSI B) PAPER.

THESE PLANS WERE CREATED FOR COLOR PLOTTING AND ANY REPRODUCTIONS IN GRAY SCALE OR COLOR MAY RESULT IN A LOSS OF INFORMATION AND SHOULD NOT BE USED FOR CONSTRUCTION PURPOSES.

01/12/2018

WATER CONTAINMENT PAD CONSTRUCTION PLAN, CONTROL PLANS

TYLER COUNTIES, WEST VIRGINIA
 ARNOLD CREEK WATERSHEDS
 UNION QUAD MAPS



WEST VIRGINIA STATE PLANE COORDINATE SYSTEM
 NORTH ZONE, NAD83
 ELEVATION BASED ON NAVD83
 ESTABLISHED BY SURVEY GRADE GPS & OPUS
 POST-PROCESSING

WVDOH COUNTY ROAD MAP



Michael Jeff
 10-27-17

SHEET INDEX:

- 1 - COVER SHEET
- 2 - CONSTRUCTION AND E&S CONTROL NOTES
- 3 - LEGEND
- 4 - MATERIAL QUANTITIES
- 5 - STORM DRAINAGE COMPUTATIONS
- 6 - EXISTING CONDITIONS
- 7 - EXISTING STRUCTURES & FEATURES
- 8 - OVERALL PLAN SHEET INDEX & VOLUMES
- 9 - ACCESS ROAD PLAN
- 10 - ACCESS ROAD & WATER CONTAINMENT PAD PLAN
- 11 - WELL PAD PLAN
- 12 - WATER CONTAINMENT PAD GRADING PLAN
- 13 - WELL PAD GRADING PLAN
- 14 - ACCESS ROAD PROFILES
- 15 - ACCESS ROAD SECTIONS
- 16 - ACCESS ROAD & STOCKPILE SECTIONS
- 17 - WELL PAD & WATER CONTAINMENT PAD SECTIONS
- 18 - WELL PAD SECTIONS
- 19-26 - CONSTRUCTION DETAILS
- 27 - ACCESS ROAD RECLAMATION PLAN
- 28 - ACCESS ROAD & WATER CONTAINMENT PAD PLAN RECLAMATION PLAN
- 29 - WELL PAD RECLAMATION PLAN

GE500-GE506 - GEOTECHNICAL DETAILS

HICHMAN LIMITS OF DISTURBANCE AREA (AC)	
Total Site	
Access Road "A" (1,884')	10.31
Access Road "B" (501')	1.69
Well Pad	7.43
Water Containment Pad	2.76
Excess/Topsoil Material Stockpiles	6.42
Total Affected Area	28.61
Total Wooded Acres Disturbed	
	25.51
Impacts to Nan Kathy Smertycha TM 17-7.5	
Access Road "A" (1,606')	7.78
Access Road "B" (501')	1.89
Well Pad	5.19
Water Containment Pad	2.15
Excess/Topsoil Material Stockpiles	0.82
Total Affected Area	17.63
Total Wooded Acres Disturbed	
	15.90
Impacts to Nan Kathy Smertycha TM 17-7.6	
Access Road "A" (0')	0.34
Total Affected Area	0.34
Total Wooded Acres Disturbed	
	0.25
Impacts to Nan Kathy Smertycha TM 17-7.7	
Access Road "A" (278')	1.51
Excess/Topsoil Material Stockpiles	0.01
Total Affected Area	1.52
Total Wooded Acres Disturbed	
	0.73
Impacts to Laxton L. Bond TM 17-7.3	
Access Road "A" (0')	0.68
Well Pad	0.01
Excess/Topsoil Material Stockpiles	3.07
Total Affected Area	3.76
Total Wooded Acres Disturbed	
	3.60
Impacts to Roger L. & Donna J. Scott TM 17-7	
Excess/Topsoil Material Stockpiles	0.55
Total Affected Area	0.55
Total Wooded Acres Disturbed	
	0.52
Impacts to William L. & Lois K. Hart TM 09-33	
Well Pad	2.23
Water Containment Pad	0.61
Excess/Topsoil Material Stockpiles	1.97
Total Affected Area	4.81
Total Wooded Acres Disturbed	
	4.81



Telephone: (803) 662-4105 | www.navitusEng.com

DATE	REVISION
06/20/2016	REVISED PER STREAM IMPACT
07/08/2016	REVISED PER UTILITY REQUIRMENTS
07/27/2016	REVISED PER STREAM IMPACT
01/19/2017	REVISED FOR CONSTRUCTION
02/20/2017	REVISED PAD CONTAINMENT BERM DETAIL
02/23/2017	REVISED PER USAGE COMMENTS



THIS DOCUMENT WAS PREPARED FOR ANTERO RESOURCES CORPORATION

RECEIVED
 Office of Oil and Gas
 NOV 09 2017

WV Department of Environmental Protection
 HICHMAN CLAY & CENTERVILLE DISTRICTS
 RITCHIE & TYLER COUNTIES, WEST VIRGINIA

Proposed Well Name	WV North NAD 27	WV North NAD 83	UTM (METERS) Zone 17	NAD 83 Lat & Long
Hex Unit 1H	N 308353.32 E 1508410.50	N 308387.91 E 1576969.79	N 4354337.56 E 509905.44	LAT 39-20-18.2601 LONG -80-53-03.7027
Hex Unit 2H	N 308362.93 E 1508413.64	N 308397.52 E 1576972.54	N 4354340.50 E 509906.23	LAT 39-20-18.3645 LONG -80-53-03.6693
Hex Unit 3H	N 308372.55 E 1508410.39	N 308407.14 E 1576975.29	N 4354343.45 E 509907.01	LAT 39-20-18.4600 LONG -80-53-03.6206
Griff Unit 1H	N 308382.16 E 1508419.14	N 308416.75 E 1576978.04	N 4354346.39 E 509907.80	LAT 39-20-18.5554 LONG -80-53-03.6034
Griff Unit 2H	N 308391.78 E 1508421.89	N 308426.37 E 1576980.78	N 4354349.33 E 509908.59	LAT 39-20-18.6509 LONG -80-53-03.5703
Griff Unit 3H	N 308401.39 E 1508424.64	N 308435.88 E 1576983.53	N 4354352.28 E 509909.38	LAT 39-20-18.7463 LONG -80-53-03.5373
Short Run Unit 1H	N 308411.01 E 1508427.38	N 308445.60 E 1576986.28	N 4354355.22 E 509910.17	LAT 39-20-18.8417 LONG -80-53-03.5042
Short Run Unit 2H	N 308420.62 E 1508430.13	N 308455.21 E 1576989.03	N 4354358.16 E 509910.96	LAT 39-20-18.9372 LONG -80-53-03.4711
Short Run Unit 3H	N 308430.24 E 1508432.88	N 308464.83 E 1576991.77	N 4354361.11 E 509911.74	LAT 39-20-19.0326 LONG -80-53-03.4380
Centerville Unit 1H	N 308439.85 E 1508435.63	N 308474.44 E 1576994.52	N 4354364.05 E 509912.53	LAT 39-20-19.1281 LONG -80-53-03.4049
Centerville Unit 2H	N 308449.47 E 1508438.37	N 308484.06 E 1576997.27	N 4354366.99 E 509913.32	LAT 39-20-19.2235 LONG -80-53-03.3718
Graben Unit 1H	N 308459.08 E 1508441.12	N 308493.67 E 1577000.02	N 4354369.93 E 509914.11	LAT 39-20-19.3189 LONG -80-53-03.3388
Graben Unit 2H	N 308468.70 E 1508443.87	N 308503.29 E 1577002.77	N 4354372.88 E 509914.90	LAT 39-20-19.4144 LONG -80-53-03.3057
Graben Unit 3H	N 308478.31 E 1508446.62	N 308512.90 E 1577005.51	N 4354375.82 E 509915.68	LAT 39-20-19.5098 LONG -80-53-03.2726
Well Pad Elevation	1,750.0			

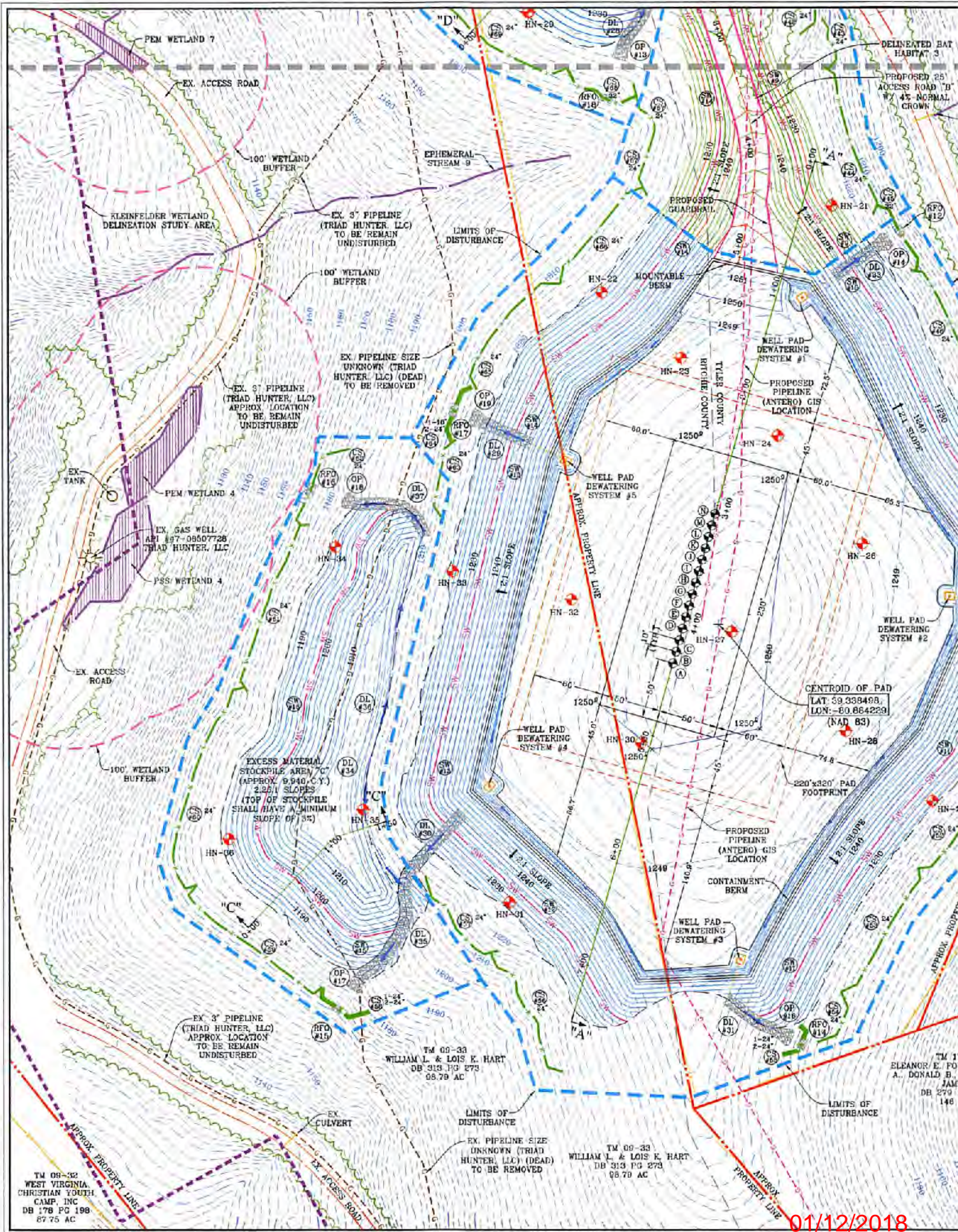
MISS Utility of West Virginia
 1-800-245-4848
 West Virginia State Law
 (Section XIV; Chapter 24-C)
 Requires that you call two
 business days before you dig in
 the state of West Virginia.
IT'S THE LAW!!

COVER SHEET
HICHMAN
 WELL PAD & WATER CONTAINMENT PAD
 CLAY & CENTERVILLE DISTRICTS
 RITCHIE & TYLER COUNTIES, WEST VIRGINIA



DATE: 05/16/2016
 SCALE: AS SHOWN
 SHEET 17 OF 26

01/12/2018



TM 09-32
 WEST VIRGINIA
 CHRISTIAN YOUTH
 CAMP, INC
 DB 176 PG 198
 87.75 AC

TM 09-33
 WILLIAM L. & LOIS K. HART
 DB 313 PG 273
 68.79 AC

TM 09-33
 WILLIAM L. & LOIS K. HART
 DB 313 PG 273
 68.79 AC

TM 17
 ELEANOR E. FORD
 A. DONALD B. JAMM
 DB 279 PG
 146

01/12/2018

WELL PAD PLAN

TM 17-7.3
LIXTON L. BOND
DB 211 PG. 821
30.88 AC

MATCHLINE "B"
SEE SHEET 10



Telephone: (888) 662-4185 | www.NavitusEng.com

GRID NORTH AND ELEVATIONS SHOWN HEREON WERE ESTABLISHED BY SURVEY GRADE DATUM

WELLHEAD INDEX

- (A) HEX UNIT 1H
- (B) HEX UNIT 2H
- (C) HEX UNIT 3H
- (D) GRIFF UNIT 1H
- (E) GRIFF UNIT 2H
- (F) GRIFF UNIT 3H
- (G) SHORT RUN UNIT 1H
- (H) SHORT RUN UNIT 2H
- (I) SHORT RUN UNIT 3H
- (J) CENTERVILLE UNIT 1H
- (K) CENTERVILLE UNIT 2H
- (L) GRABEN UNIT 1H
- (M) GRABEN UNIT 2H
- (N) GRABEN UNIT 3H

TM 17-7.3
LIXTON L. BOND
DB 211 PG. 821
30.88 AC

EX. GAS WELL
API #47-095-01065
(ENERGY CORPORATION OF AMERICA)

KLEINFELDER WETLAND DELINEATION STUDY AREA

EX. TANK

100' WETLAND BUFFER

DATE	REVISION
06/09/2016	REVISED PER STREAM IMPACT
07/06/2016	REVISED PER UTILITY REROUTES
07/27/2016	REVISED PER STREAM IMPACT
01/18/2017	REVISED FOR CONSTRUCTION
02/20/2017	REVISED PAD CONTAINMENT BERM DETAIL
02/23/2017	REVISED PER USAGE COMMENTS



THIS DOCUMENT WAS PREPARED FOR ANTERO RESOURCES CORPORATION

RECEIVED
Office of Oil and Gas
NOV 09 2017
WV Department of Environmental Protection

APPROVED
WVDEP OOG
WJL 4/7/2017

WELL PAD PLAN
HICHMAN
WELL PAD & WATER CONTAINMENT PAD
CLAY & CENTERVILLE DISTRICTS
RITCHIE & TYLER COUNTIES, WEST VIRGINIA



DATE: 05/16/2016

SCALE: 1" = 50'

SHEET 01/12/2018

NOTES:

- ALL PIPELINE RE-ROUTES, CONNECTIONS, VALVES, ETC. SHALL BE INSTALLED IN ACCORDANCE WITH ALL APPLICABLE OPERATOR (CONSOL & ENERGY CORPORATION OF AMERICA) STANDARDS AND GUIDELINES. IT IS REQUIRED THAT A REPRESENTATIVE FROM THE OPERATOR (CONSOL & ENERGY CORPORATION OF AMERICA) BE PRESENT WHEN THE LINES ARE CONNECTED AND THE INACTIVE WELL(S) ARE MADE ACTIVE.
- TOTAL PROPOSED PIPELINE RELOCATION FOR (CONSOL) IS ±1,205 LF.
- TOTAL PROPOSED PIPELINE RELOCATION FOR (ENERGY CORPORATION OF AMERICA) IS ±738 LF.

