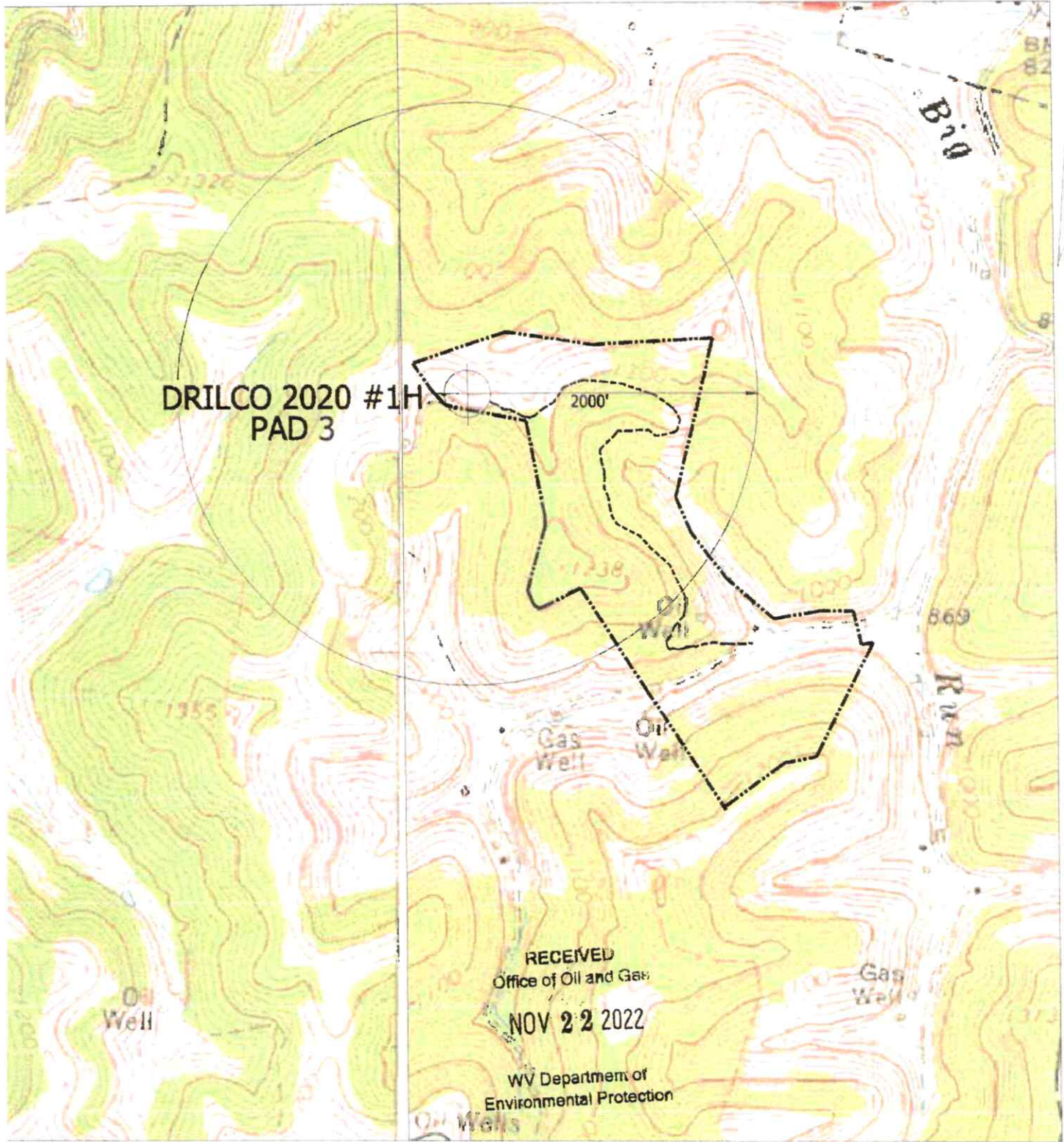


D D OIL COMPANY DRILCO 2020 #1H PAD 3



HUPP Surveying & Mapping

P.O. BOX 647 GRANTSVILLE, WV 26147
PH: (304)354-7035 E-MAIL: hupp@frontiernet.net

1" = 1000'
AUBURN Quad

D D OIL COMPANY
P.O. BOX 382
GRANTSVILLE, WV 26147

SM

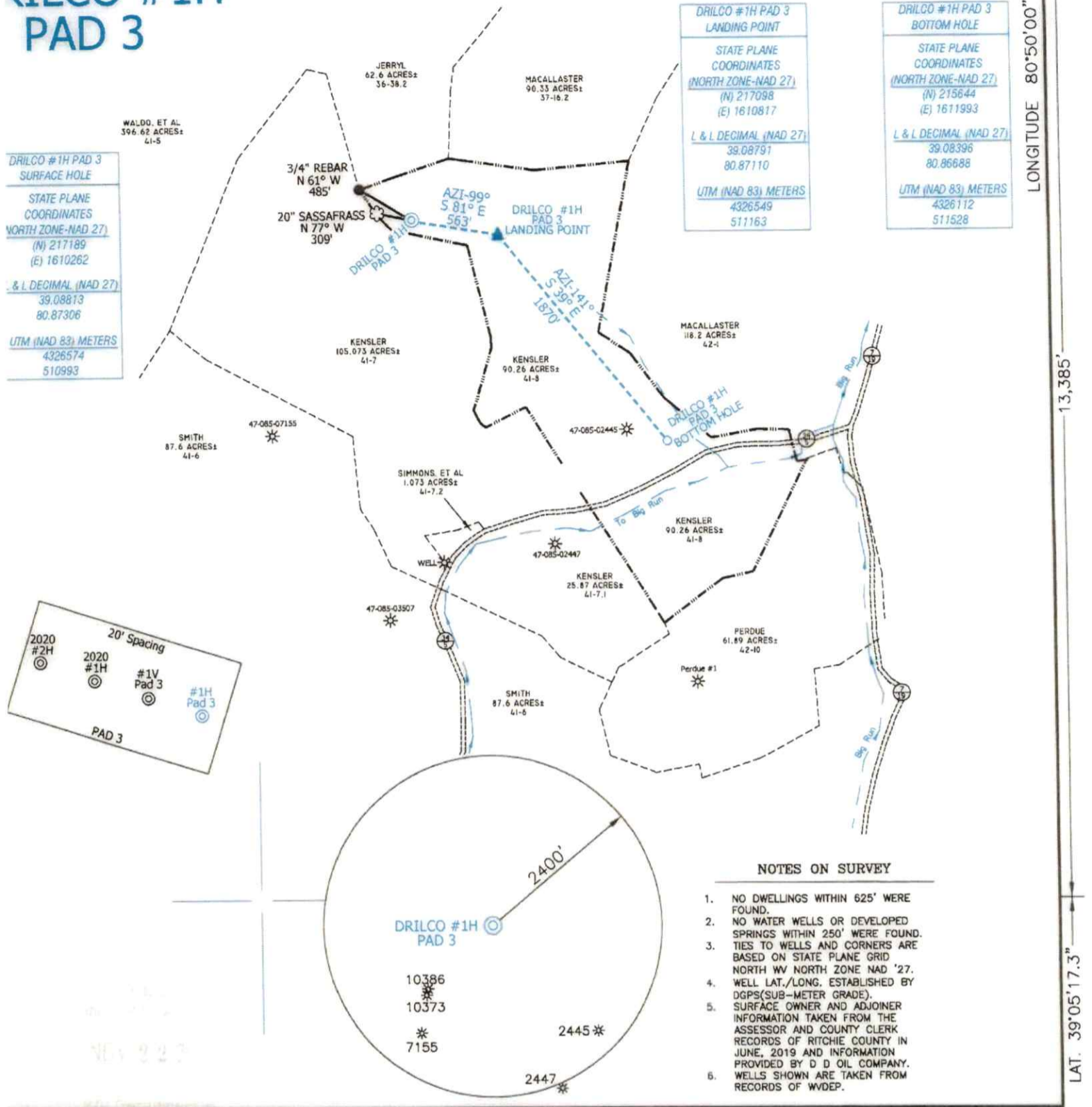
04/07/2023

RILCO #1H PAD 3

DRILCO #1H PAD 3 SURFACE HOLE	
STATE PLANE COORDINATES (NORTH ZONE-NAD 27)	
(N)	217189
(E)	1610262
L & L DECIMAL (NAD 27)	
	39.08813
	80.87306
UTM (NAD 83) METERS	
	4326574
	510993

DRILCO #1H PAD 3 LANDING POINT	
STATE PLANE COORDINATES (NORTH ZONE-NAD 27)	
(N)	217098
(E)	1610817
L & L DECIMAL (NAD 27)	
	39.08791
	80.87110
UTM (NAD 83) METERS	
	4326549
	511163

DRILCO #1H PAD 3 BOTTOM HOLE	
STATE PLANE COORDINATES (NORTH ZONE-NAD 27)	
(N)	215644
(E)	1611993
L & L DECIMAL (NAD 27)	
	39.08396
	80.86688
UTM (NAD 83) METERS	
	4326112
	511528




NOTES ON SURVEY

1. NO DWELLINGS WITHIN 625' WERE FOUND.
2. NO WATER WELLS OR DEVELOPED SPRINGS WITHIN 250' WERE FOUND.
3. TIES TO WELLS AND CORNERS ARE BASED ON STATE PLANE GRID NORTH W/ NORTH ZONE NAD '27.
4. WELL LAT./LONG. ESTABLISHED BY DGPS(SUB-METER GRADE).
5. SURFACE OWNER AND ADJOINER INFORMATION TAKEN FROM THE ASSESSOR AND COUNTY CLERK RECORDS OF RITCHIE COUNTY IN JUNE, 2019 AND INFORMATION PROVIDED BY D D OIL COMPANY.
6. WELLS SHOWN ARE TAKEN FROM RECORDS OF WVDEP.

I, UNDERSIGNED, HEREBY CERTIFY THAT THIS PLAT IS CORRECT TO THE BEST OF MY KNOWLEDGE AND BELIEF AND SHOWS ALL THE INFORMATION REQUIRED BY LAW AND THE RULES ISSUED AND PRESCRIBED BY THE DEPARTMENT OF ENVIRONMENTAL PROTECTION.

Zachary R. Hupp
 HUPP Surveying & Mapping, LLC
 106 RIVERVIEW DRIVE ST. ALBANS, WV 25177
 (304) 481-7322 EMAIL: hupp@frontiernet.net



(+) DENOTES LOCATION OF WELL ON UNITED STATES TOPOGRAPHIC MAPS.
 DATE NOVEMBER 15, 2022
 OPERATORS WELL NO. DRILCO #1H PAD 3
 API WELL NO. 47 — 085 — 10399F
 STATE COUNTY PERMIT

MINIMUM DEGREE ACCURACY 1/200 FILE NO. W2606 (BK91-13)
 SURFACE SOURCE ELEVATION DGPS (SUB-METER) SCALE 1" = 1000'

STATE OF WEST VIRGINIA
 DIVISION OF ENVIRONMENTAL PROTECTION
 OFFICE OF OIL AND GAS

TYPE : OIL GAS LIQUID INJECTION WASTE DISPOSAL IF "GAS" PRODUCTION STORAGE DEEP SHALLOW

LOCATION : ELEVATION 1,216' WATERSHED TRIBUTARY OF BIG RUN DATE 04/07/2023
 DISTRICT UNION COUNTY RITCHIE QUADRANGLE AUBURN 7.5'
 SURFACE OWNER SAMUEL & BARBARA KENSLER ACREAGE 90.26±
 LEASE OWNER J.A. HALL HEIRS, et al LEASE ACREAGE 90.26±
 PROPOSED WORK : LEASE NO. _____
 WILL CONVERT DRILL DEEPER REDRILL FRACTURE OR STIMULATE PLUG OFF OLD
 INFORMATION PERFORATE NEW FORMATION PLUG AND ABANDON CLEAN OUT AND REPLUG OTHER _____
 PHYSICAL CHANGE IN WELL (SPECIFY) _____ TARGET FORMATION UPPER WIER
 ESTIMATED DEPTH TVD-3,500' MD-5,930'

LONGITUDE 80°50'00" LAT. 39°05'17.3" COUNTY NAME PERMIT