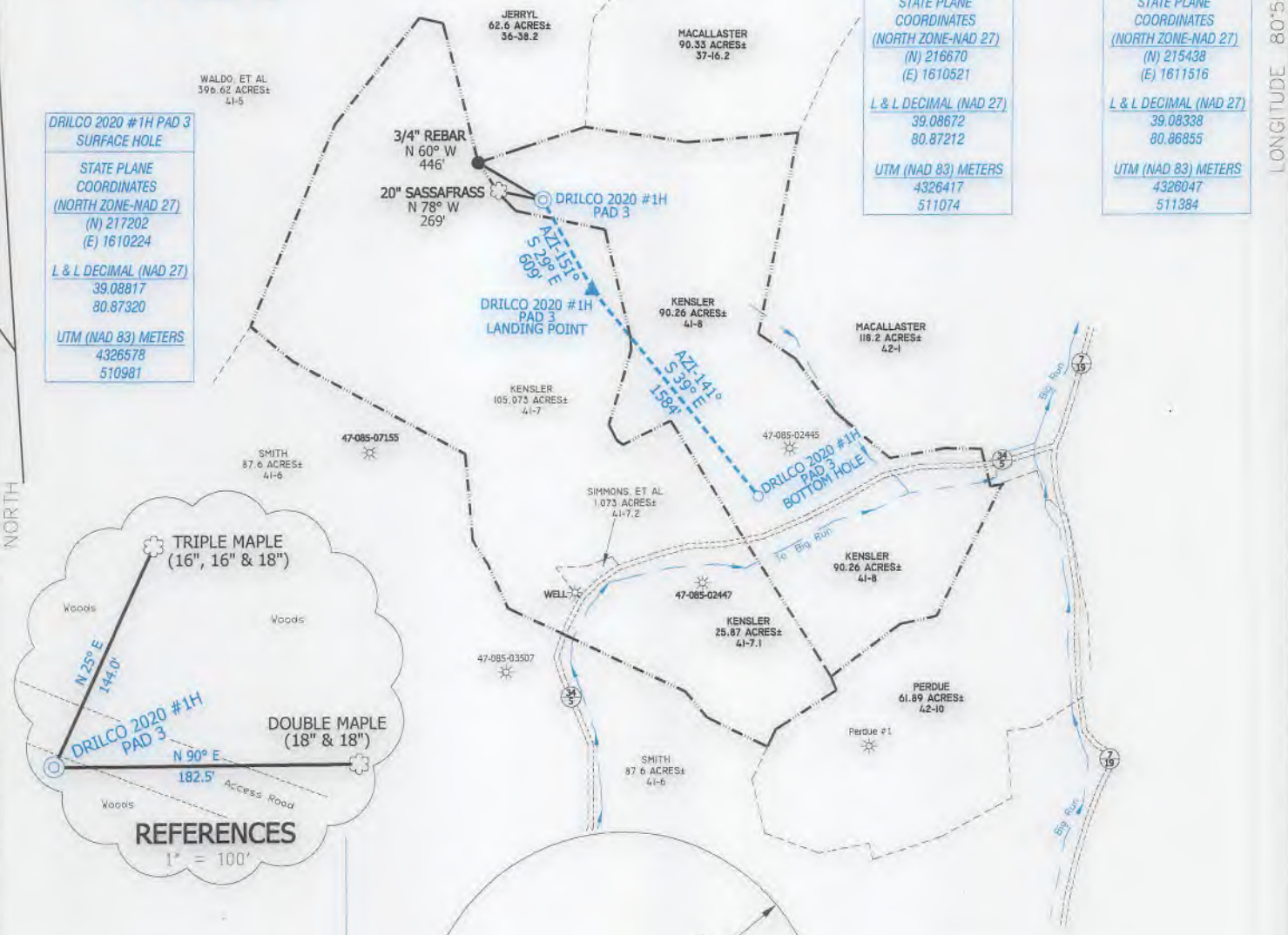


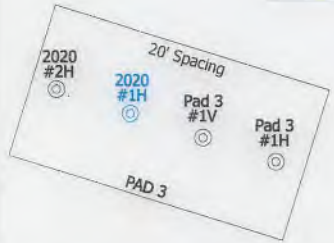
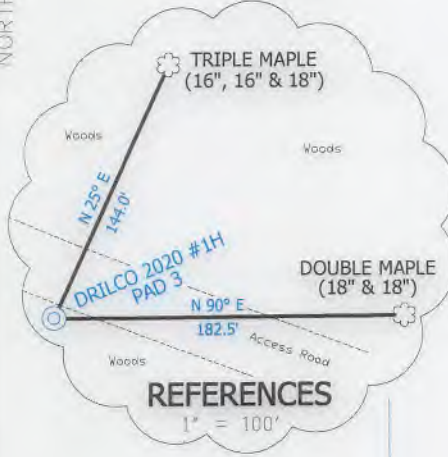
# DRILCO 2020 #1H PAD 3



DRILCO 2020 #1H PAD 3 SURFACE HOLE	
STATE PLANE COORDINATES (NORTH ZONE-NAD 27)	
(N)	217202
(E)	1610224
L & L DECIMAL (NAD 27)	
	39.08817
	80.87320
UTM (NAD 83) METERS	
	4326578
	510981

DRILCO 2020 #1H PAD 3 LANDING POINT	
STATE PLANE COORDINATES (NORTH ZONE-NAD 27)	
(N)	216670
(E)	1610521
L & L DECIMAL (NAD 27)	
	39.08672
	80.87212
UTM (NAD 83) METERS	
	4326417
	511074


DRILCO 2020 #1H PAD 3 BOTTOM HOLE	
STATE PLANE COORDINATES (NORTH ZONE-NAD 27)	
(N)	215438
(E)	1611516
L & L DECIMAL (NAD 27)	
	39.08338
	80.86855
UTM (NAD 83) METERS	
	4326047
	511384



- NOTES ON SURVEY**
1. NO DWELLINGS WITHIN 625' WERE FOUND.
  2. NO WATER WELLS OR DEVELOPED SPRINGS WITHIN 250' WERE FOUND.
  3. TIES TO WELLS AND CORNERS ARE BASED ON STATE PLANE GRID NORTH WV NORTH ZONE NAD '27.
  4. WELL LAT./LONG. ESTABLISHED BY DGPS (SUB-METER GRADE).
  5. SURFACE OWNER AND ADJOINER INFORMATION TAKEN FROM THE ASSESSOR AND COUNTY CLERK RECORDS OF RITCHIE COUNTY IN JUNE, 2019 AND INFORMATION PROVIDED BY D D OIL COMPANY.
  6. WELLS SHOWN ARE TAKEN FROM RECORDS OF WVDEP.

THE UNDERSIGNED, HEREBY CERTIFY THAT THIS PLAT IS CORRECT TO THE BEST OF MY KNOWLEDGE AND BELIEF AND SHOWS ALL THE INFORMATION REQUIRED BY LAW AND THE RULES ISSUED AND PRESCRIBED BY THE DEPARTMENT OF ENVIRONMENTAL PROTECTION.

P.S. 834  
  
 CHUPP Surveying & Mapping  
 P.O. Box 647 Grantsville, WV 26147  
 (304) 354-7035 EMAIL: hupp@frontiernet.net



(+) DENOTES LOCATION OF WELL ON UNITED STATES TOPOGRAPHIC MAPS.  
 DATE DECEMBER 2, 2019  
 OPERATORS WELL NO. DRILCO 2020 #1H PAD 3  
 API WELL NO. 47-085-10400H  
 STATE COUNTY PERMIT

MINIMUM DEGREE OF ACCURACY 1/200 FILE NO. W2606 (BK91-13)  
 PROVEN SOURCE OF ELEVATION DGPS (SUB-METER) SCALE 1" = 1000'

STATE OF WEST VIRGINIA  
 DIVISION OF ENVIRONMENTAL PROTECTION  
 OFFICE OF OIL AND GAS

WELL TYPE : OIL  GAS  LIQUID INJECTION  WASTE DISPOSAL  IF "GAS" PRODUCTION  STORAGE  DEEP  SHALLOW

LOCATION : ELEVATION 1,216' WATERSHED TRIBUTARY OF BIG RUN  
 DISTRICT UNION COUNTY RITCHIE QUADRANGLE AUBURN 7.5'

SURFACE OWNER SAMUEL & BARBARA KENSLER ACREAGE 90.26±  
 ROYALTY OWNER J.A. HALL HEIRS, et al LEASE ACREAGE 195.33±

PROPOSED WORK : LEASE NO. \_\_\_\_\_  
 DRILL  CONVERT  DRILL DEEPER  REDRILL  FRACTURE OR STIMULATE  PLUG OFF OLD FORMATION   
 PERFORATE NEW FORMATION  PLUG AND ABANDON  CLEAN OUT AND REPLUG  OTHER

PHYSICAL CHANGE IN WELL (SPECIFY) \_\_\_\_\_ TARGET FORMATION BIG INJUN  
 ESTIMATED DEPTH TVD-2,250' MD-4,440'

WELL OPERATOR D D OIL COMPANY DESIGNATED AGENT HUGH DALE  
 ADDRESS P.O. BOX 385 GRANTSVILLE, WV 26147 ADDRESS P.O. BOX 385 GRANTSVILLE, WV 26147