

DRILCO #1V PAD 3

LONGITUDE 80°50'00"

13,380'

LAT. 39°05'17.3"

DRILCO #1V PAD 3

STATE PLANE
COORDINATES
(NORTH ZONE-NAD 27)

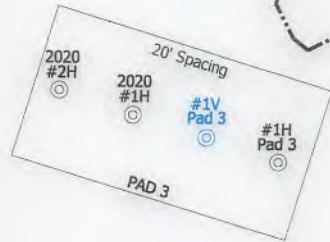
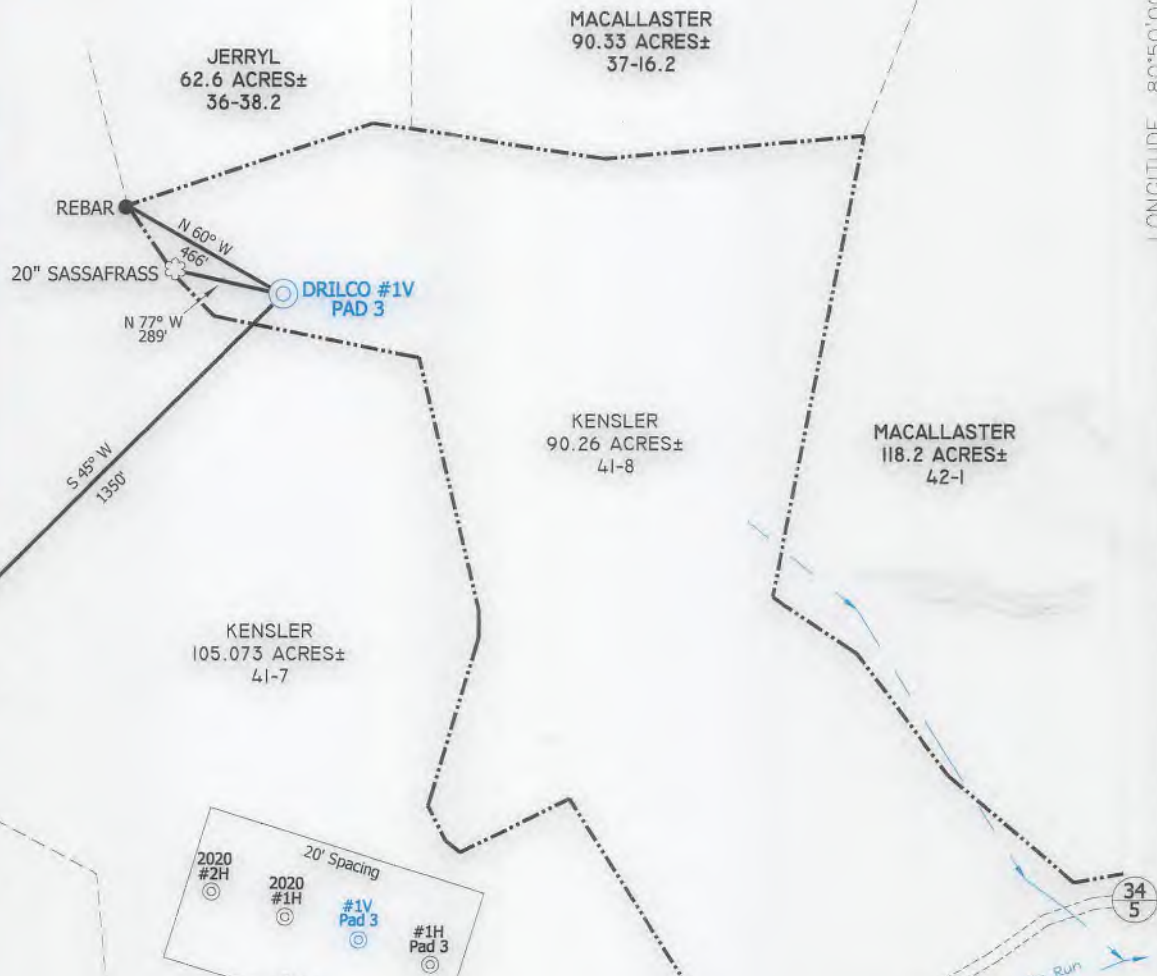
(N) 217196
(E) 1610243

L & L DECIMAL (NAD 27)

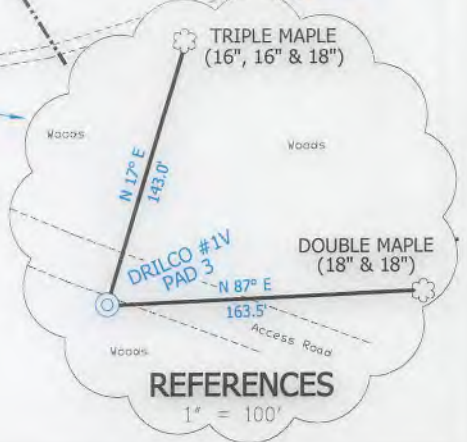
39.08815
80.87313

UTM (NAD 83)

4326576
510987



- NOTES ON SURVEY**
1. NO DWELLINGS WITHIN 625' WERE FOUND.
 2. NO WATER WELLS OR DEVELOPED SPRINGS WITHIN 250' WERE FOUND.
 3. TIES TO WELLS AND CORNERS ARE BASED ON STATE PLANE GRID NORTH WV NORTH ZONE NAD '27.
 4. WELL LAT./LONG. ESTABLISHED BY DGPS (SUB-METER GRADE).
 5. SURFACE OWNER AND ADJOINER INFORMATION TAKEN FROM THE ASSESSOR AND COUNTY CLERK RECORDS OF RITCHIE COUNTY IN JUNE, 2019 AND INFORMATION PROVIDED BY D D OIL COMPANY.
 6. WELLS SHOWN ARE TAKEN FROM RECORDS OF WVDEP.




I, THE UNDERSIGNED, HEREBY CERTIFY THAT THIS PLAT IS CORRECT TO THE BEST OF MY KNOWLEDGE AND BELIEF AND SHOWS ALL THE INFORMATION REQUIRED BY LAW AND THE RULES ISSUED AND PRESCRIBED BY THE DEPARTMENT OF ENVIRONMENTAL PROTECTION.

P.S. 834

[Signature]

HUPP Surveying & Mapping
P.O. Box 647 Grantsville, WV 26147
(304) 354-7035 EMAIL: hupp@frontiernet.net



(+) DENOTES LOCATION OF WELL ON UNITED STATES TOPOGRAPHIC MAPS.

DATE DECEMBER 2, 2019

OPERATORS WELL NO. DRILCO #1V PAD 3

API WELL NO. 47-085-10402

STATE COUNTY PERMIT

MINIMUM DEGREE OF ACCURACY 1/200 FILE NO. W2606 (BK91-13)

PROVEN SOURCE OF ELEVATION DGPS (SUB-METER) SCALE 1" = 500'

STATE OF WEST VIRGINIA
DIVISION OF ENVIRONMENTAL PROTECTION
OFFICE OF OIL AND GAS

WELL TYPE : OIL GAS LIQUID INJECTION WASTE DISPOSAL IF "GAS" PRODUCTION STORAGE DEEP SHALLOW

LOCATION :
ELEVATION 1,216' WATERSHED TRIBUTARY OF BIG RUN
DISTRICT UNION COUNTY RITCHIE QUADRANGLE AUBURN 7.5'

SURFACE OWNER SAMUEL & BARBARA KENSLER ACREAGE 90.26±
ROYALTY OWNER J.A. HALL HEIRS, et al LEASE ACREAGE 90.26±
PROPOSED WORK : LEASE NO. _____

DRILL CONVERT DRILL DEEPER REDRILL FRACTURE OR STIMULATE PLUG OFF OLD FORMATION PERFORATE NEW FORMATION PLUG AND ABANDON CLEAN OUT AND REPLUG OTHER

PHYSICAL CHANGE IN WELL (SPECIFY) _____ TARGET FORMATION TULLY
ESTIMATED DEPTH 6,750'

WELL OPERATOR D D OIL COMPANY DESIGNATED AGENT HUGH DALE
ADDRESS P.O. BOX 385 GRANTSVILLE, WV 26147 ADDRESS P.O. BOX 385 GRANTSVILLE, WV 26147

COUNTY NAME

PERMIT