






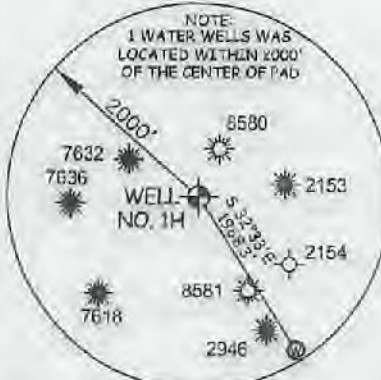
Antero Resources Corporation  
Well No. Sandy Unit 1H

**NOTES:**  
 WELL 1H TOP HOLE INFORMATION:  
 N: 246,946ft E: 1,610,058ft  
 LAT: 39°10'11.34" LON: 80°52'31.39"  
 BOTTOM HOLE INFORMATION:  
 N: 234,293ft E: 1,616,670ft  
 LAT: 39°08'07.28" LON: 80°51'05.03"  
 WEST VIRGINIA COORDINATE SYSTEM OF 1927 NORTH ZONE. ZONE WAS DERIVED FROM MEASUREMENTS TAKEN WITH TRIMBLE GEOXT SUBMETER MAPPING GRADE GPS UNIT. PLAT ORIENTATION, CORNER, AND WELL REFERENCE TIE LINES ARE BASED ON GRID NORTH.

(NAD) 83 (UTM) ZONE 17 COORDS:  
 WELL 1H TOP HOLE INFORMATION:  
 N: 4,335,638m E: 510,780m  
 BOTTOM HOLE INFORMATION:  
 N: 4,331,817m E: 512,858m

(NAD) 27 (UTM) ZONE 17 COORDS:  
 WELL 1H TOP HOLE INFORMATION:  
 N: 14,223,793ft E: 1,675,735ft  
 POINT OF ENTRY INFORMATION:  
 N: 14,224,203ft E: 1,678,133ft  
 BOTTOM HOLE INFORMATION:  
 N: 14,211,257ft E: 1,682,554ft

**NOTE**  
 NO OCCUPIED DWELLINGS OR BUILDINGS AND THOUSAND FIVE HUNDRED (2,500) SQUARE FEET OR LARGER USED TO HOUSE OR SHELTER DAIRY CATTLE OR POULTRY HUSBANDRY ARE LOCATED WITHIN SIX HUNDRED TWENTY-FIVE (625) FEET OF THE CENTER OF THE WELL PAD.



I THE UNDERSIGNED, HEREBY CERTIFY THAT THIS PLAT IS CORRECT TO THE BEST OF MY KNOWLEDGE AND BELIEF AND SHOWS ALL THE INFORMATION REQUIRED BY LAW AND THE RULES ISSUED AND PERSCRIBED BY THE DEPARTMENT OF ENVIRONMENTAL PROTECTION.



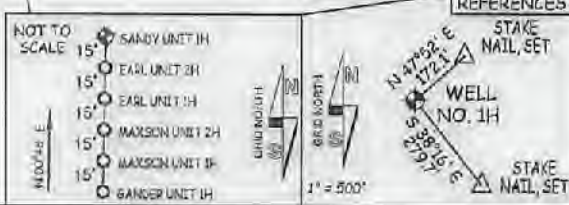
STATE OF WEST VIRGINIA, DIVISION OF ENVIRONMENTAL PROTECTION, OFFICE OF OIL AND GAS  
 WILLOW LAND SURVEYING PLLC  
 220 MASONIC AVE. PENNSBORO WEST VIRGINIA 26415

JOB # 21-015WA  
 DRAWING # SANDY1HR  
 SCALE 1" = 2000'  
 MINIMUM DEGREE OF ACCURACY SUBMETER  
 PROVEN SOURCE OF ELEV. SUBMETER MAPPING GRADE GPS

**LEGEND**  
 — Surface Owner Boundary Lines +/-  
 - - - Adjoining Surface Tracts +/-  
 ⊕ Found monument, as noted

STATE OF WEST VIRGINIA DEPARTMENT OF ENERGY DIVISION OF OIL AND GAS

DATE 12/21/21  
 OPERATOR'S WELL # SANDY UNIT #1H



Lease District - Ritchie County	Owner
14-19	David W. Weekley
20-4	David W. Weekley
20-7	David W. Weekley
20-9	Albin Essek
20-10	David W. Weekley
20-12	Albin Essek
20-12.1	Albin Essek
20-13	David Pierce
20-13.1	Dallas Smith
20-18	Richard Pierce
20-19	Charles Adams
20-20	Mark Spiker
20-21	Charles Adams
21-3	Dallas Smith
21-4	Larry Gander
21-5	James Beck
21-6	W. F. Smith Hires
21-8	Brian Vansant
21-10	Richard Pierce
21-10.2	James Beck
21-14	Dennis Hilley
25-7	Donald Sheets
25-8	Mark Spiker
25-9	Donald Sheets
25-15	Mark Spiker
25-16	South Fork Sportsmen Assn, Inc.
25-16.1	South Fork Sportsmen Assn, Inc.
25-17	South Fork Sportsmen Assn, Inc.
25-26	Marvin Briscoy
26-27	South Fork Sportsmen Assn, Inc.
26-30	South Fork Sportsmen Assn, Inc.
27-1	Linda Jennings
27-1.1	Linda Jennings
27-2	Randall Hase
27-3	Steven Lusk
27-3.4	Karr Grant, on
27-3.5	Zoshua Friedman
27-3.6	Lillian Mornin
27-4.1	Miles Ball
27-12	Douglas Moxson
27-15	Randall Pierce
27-15.1	Randall Pierce
27-16	Clarence Bush
27-20	South Fork Sportsmen Assn, Inc.
27-21	Mason Land LLC
27-22	Clarence Bush
27-23	Jan Bonnell
27-23.2	Clarence Bush
32-1	Stanley Edward
32-1.3	Daryl Shepler
32-2	Harold Pierce

WELL TYPE: OIL  GAS  LIQUID INJECTION  WASTE DISPOSAL  47 - 085 - 10417 MGD  
 (IF "GAS") PRODUCTION  STORAGE  DEEP  SHALLOW  STATE COUNTY PERMIT  
 LOCATION: ELEVATION 1,138'-ORIGINAL 1,125'-PROPOSED WATERSHED SOUTH FORK HUGHES RIVER  
 QUADRANGLE TH-PULLMAN 7.5' BH-OXFORD 7.5' DISTRICT UNION COUNTY RITCHIE  
 SURFACE OWNER DAVID W. & DAVID MARTIN WEEKLEY ACREAGE 39.87 ACRES +/- 03/04/2022  
 OIL & GAS ROYALTY OWNERT D. DOTSON ET UX; EARL PIERCE ET UX; ANTERO MINERALS LLO LEASE ACREAGE 39.87 AC +/- 51 AC +/- 25 AC +/-  
 EARL PIERCE ET UX; JAMES BECK ET AL; JACOB PIERCE ET AL; RALPH JETT ET UX; MARY J. BRITTON: 47 AC +/- 65 AC +/- 34 AC +/- 148 AC +/- 89 AC +/-  
 ELIZABETH E. BRITTON; DARLENE BOSTON; BERNICE HAUGHT ET AL; CLARENCE BUSH ET UX; HARVEY SHEPLER ET AL 116.5 AC +/- 100 AC +/- 66.75 AC +/- 75 AC +/- 188 AC +/-  
 PROPOSED WORK: DRILL  CONVERT  DRILL DEEPER  REDRILL  FRACTURE OR STIMULATE   
 (SPECIFY) MOD-BHL PLUG & ABANDON CLEAN OUT & REPLUG  
 TARGET FORMATION MARCELLUS ESTIMATED DEPTH 7,000' TVD 23,500' MD  
 WELL OPERATOR ANTERO RESOURCES CORP. DESIGNATED AGENT DIANNA STAMPER - CT CORPORATION SYSTEM  
 ADDRESS 1615 WYNKOOP ST. ADDRESS 5400 D BIG TYLER ROAD  
 DENVER, CO 80202 CHARLESTON, WV 25313