

TH: 3200' LAT: 39-10-00

WV DNR #2
West Virginia Department of
Environmental Protection

WV DNR #2 coordinates are
NAD 83 N: 29,306.74 E: 1,457,398.17
NAD 83 Lat: 39.130219 Long: -81.300048
NAD 83 UTM N: 4,301,805.04 E: 673,946.48
West Virginia Coordinate system of 1983 (North Zone)
based upon Differential GPS measurements.
Plat orientation, corner and well-ties are based upon
the grid north meridian.
Well location references are based upon the grid north
meridian.
UTM coordinates are NAD83, Zone 17, Meters.

State of West Virginia
Division of
Natural Resources
387/415
20 Acres
1566*

State of West Virginia
Division of Natural Resources
44/214
51.46 Acres

Laura Church &
Amanda Tenney
308/85
6.96 Acres

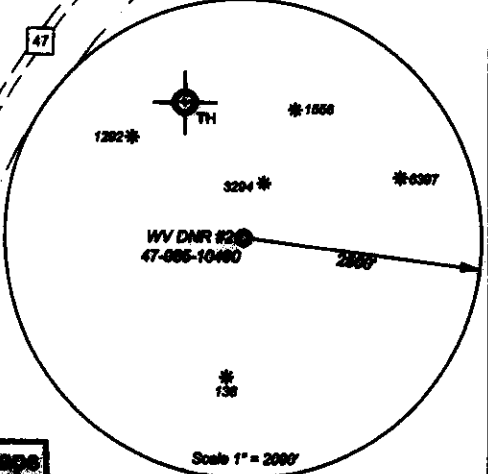
John Brown, Jr.
230/629
50.5 Acres

James & Cathy Dunlap
374/944
29.71 Acres

GRID NORTH

- Existing Gas Well
- Located Corner, as noted
- Surface Tract Lines
- - - Reference Line
- ==== Access Road
- +++++ Center of Railroad
- Creek or Run

(⊕) Denotes Location of Well on United States Topographic Maps



I, the undersigned, hereby certify that this plat is correct to the best of my knowledge and belief and shows all the information required by law and the regulations issued and prescribed by the Department of Environmental Protection.

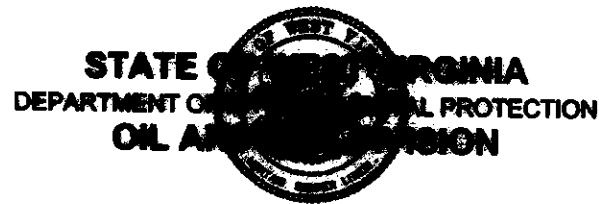
Ben R. Singleton

P.S. 2092



SEAL

FILE NO: 119-23
DRAWING NO: WV DNR #2
SCALE: 1" = 500'
MINIMUM DEGREE OF ACCURACY: 1:2500
PROVEN SOURCE OF ELEVATION: NGS CORS Station



DATE: May 02 20 23
OPERATOR'S WELL NO.: #2
API WELL NO
47 - 085 - 10490
STATE COUNTY PERMIT

WELL TYPE: OIL GAS LIQUID INJECTION WASTE DISPOSAL
(IF GAS) PRODUCTION: STORAGE DEEP SHALLOW
LOCATION: ELEVATION: 865' WATERSHED: Hughes River QUADRANGLE: Petroleum
DISTRICT: Grant COUNTY: Ritchie
SURFACE OWNER: State of West Virginia Division of Natural Resources ACREAGE: 51.46
ROYALTY OWNER: LEASE NO: ACREAGE:
PROPOSED WORK: DRILL CONVERT DRILL DEEPER FRACTURE OR STIMULATE PLUG OFF OLD FORMATION
 PERFORATE NEW FORMATION OTHER PHYSICAL CHANGE IN WELL (SPECIFY)
 PLUG AND ABANDON CLEAN OUT AND REPLUG TARGET FORMATION: Unknown ESTIMATED DEPTH: Unknown

WELL OPERATOR: Unknown - DEP Paid Plugging Contract WYDEP DESIGNATED AGENT: H. Jason Harmon
ADDRESS: 601 57th Street ADDRESS: 601 57th Street
Charleston, WV 25304 Charleston, WV 25304

TH: 12183' LON: 81-17-30

WW-9

EG23142 (47-085-10490)

State of West Virginia
Division of Natural Resources
48214
51.46 Acres

Strickler and McGinnis
47-085-04691
0-5% for 103'
300-155' Spacing

EG23141
47-085-10489

EG23142
47-085-10490

Garage

House

Laura Church &
Amanda Terney
308 #5
4.86 Acres

Woods

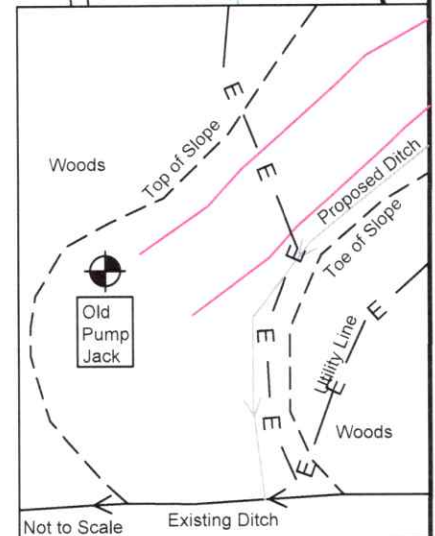
5/8" Rebar No Cap

"Bunny's
Lake"
Pond

Flintrock Hill Road

Hay Field

James & Cathy Dunlap
374-024
26.71 Acres



Unless otherwise noted, all roads shown hereon are existing and shall be maintained in accordance with WV D.E.P., Office of Oil and Gas Erosion and Sediment Control Field Manual as revised 5/2012.

Entrances upon county/state roads shall be maintained in accordance with WV D.O.T. regulations, however, separate permits may be required by the WV D.O.T.

Sediment basins (traps) and appropriate erosion control barriers are to be constructed at all culverts and cross-drains as required in the aforementioned Erosion and Sediment Control Field Manual. Where field conditions dictate, alternative erosion control measures shall be enacted as required.

Earthwork contractors are responsible for notification to the operator and inspector prior to any deviation from this plan.

DRAWN BY: Asa Dick

DATE: May 10, 2023

SURVEYING AND MAPPING SERVICES PERFORMED BY:

ALLEGHENY SURVEYS, INC.

P.O. BOX 438
BIRCH RIVER, WV 26610
PH: (304) 649-8606
FAX: (304) 649-8608



PROPERTY BOUNDARY	— — — — —
EXISTING ROAD	=====
ACCESS ROAD	=====
OLD ROAD BED	=====
EXISTING DITCH	-----
PROPOSED DITCH	-----
UTILITY LINES	E — E —

WOOD LINE	~~~~~
5/8" REBAR FOUND NO CAP	●
WV Department of Environmental Protection	○

DATE: MAY 11 2023
WV Department of Environmental Protection

06/23/2023

47-085-04691
OFFSET TO 47-085-10490

RECEIVED
Office of Oil and Gas

MAY 31 2023

WV Department of
Environmental Protection

06/23/2023