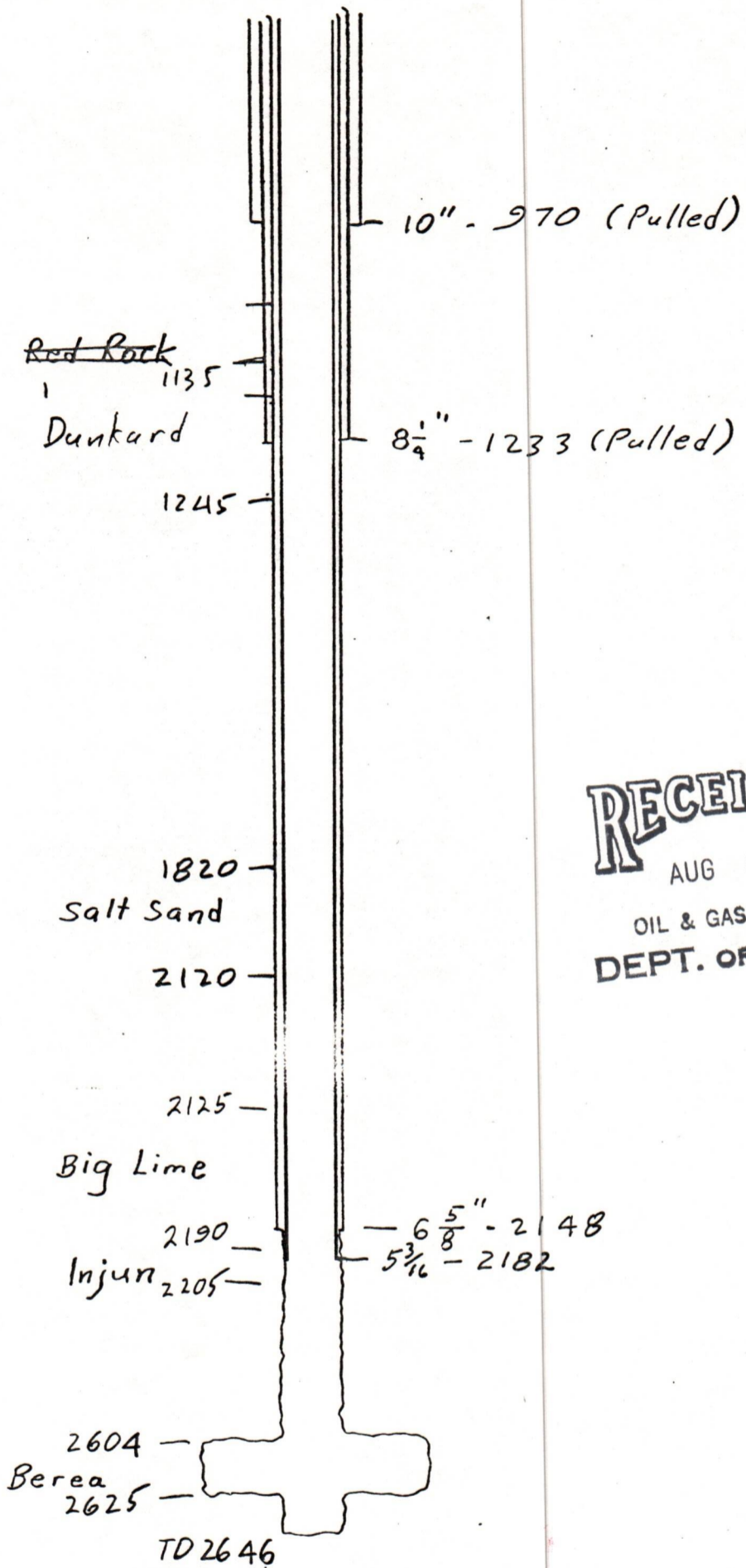


R.L. Barr 3
Boggs WF Area



RECEIVED
AUG 6 1984
OIL & GAS DIVISION
DEPT. OF MINES

09/15/2023

RECEIVED
MAY 1 2 1932

STATE OF WEST VIRGINIA
DEPARTMENT OF MINES
OIL AND GAS WELLS DIVISION

DEPT. OF MINES
OIL & GAS DIVISION

INSPECTOR'S WELL REPORT

Permit No. _____

Oil or Gas Well _____
(KIND)

Company _____ Address _____ Farm _____ Well No. _____ District _____ County _____ Drilling commenced _____ Drilling completed _____ Total depth _____ Date shot _____ Depth of shot _____ Initial open flow _____ /10ths Water in _____ Inch Open flow after tubing _____ /10ths Merc. in _____ Inch Volume _____ Cu. Ft. Rock pressure _____ lbs. _____ hrs. Oil _____ bbls., 1st 24 hrs. Fresh water _____ feet _____ feet Salt water _____ feet _____ feet	CASING AND TUBING	USED IN DRILLING	LEFT IN WELL	PACKERS
	Size			Kind of Packer _____
	16			
	13			
	10			Size of _____
	8 1/4			
	6 3/8			Depth set _____
	5 3/16			
	3			Perf. top _____
	2			Perf. bottom _____
	Liners Used			Perf. top _____
				Perf. bottom _____

CASING CEMENTED _____ SIZE _____ No. FT. _____ Date _____

NAME OF SERVICE COMPANY _____

COAL WAS ENCOUNTERED AT _____ FEET _____ INCHES

_____ FEET _____ INCHES FEET _____ INCHES

_____ FEET _____ INCHES FEET _____ INCHES

Drillers' Names _____

Remarks: _____

STATE OF WEST VIRGINIA
DEPARTMENT OF MINES
OIL AND GAS WELLS DIVISION
INSPECTOR'S PLUGGING REPORT

RECEIVED
MAY 21 1985

Permit No. 087-2169-P

OIL & GAS DIVISION
DEPT. OF MINES Well No. Bar # 3

COMPANY Daniel M. Moore Well Serv. ADDRESS Spencer, W. VA.
FARM R. L. Barr DISTRICT Spencer COUNTY Roane

Filling Material Used Cement + Gel

Liner		Location	Amount	Packer	Location		
PLUGS USED AND DEPTH PLACED			BRIDGES		CASING AND TUBING		
CEMENT-THICKNESS	WOOD-SIZE	LEAD	CONSTRUCTION-LOCATION		RECOVERED	SIZE	LOST
<u>Gel</u>			<u>2646 Back to 2250</u>		<u>2625</u>	<u>2 7/8</u>	
<u>Cement</u>	<u>200 ft.</u>	<u>35 sk.</u>	<u>2250</u>	<u>" " 2050</u>	<u>2182</u>	<u>5"</u>	
<u>Gel</u>			<u>2050</u>	<u>" " 820</u>	<u>820</u>	<u>7"</u>	<u>1328</u>
<u>Cement</u>	<u>100 ft.</u>	<u>50 sk.</u>	<u>820</u>	<u>" " 720</u>			
<u>Gel</u>			<u>720</u>	<u>" " 50</u>			
<u>Cement</u>	<u>50 ft.</u>	<u>40 sk.</u>	<u>50</u>	<u>" " 0</u>			

Drillers' Names Harold Bowers

5/13/85 Gelled Well + spotted bottom plug through
Remarks: 2 7/8" tubing at 2250 Back to 2050 ft. Pulled tubing
+ cut 7" pipe with ripper at free point at 820 ft.
Pulled 8'00ft. of 7" pipe. running tubing back to
spot plug through on 5/14/85.
5/14/85 Ran plug at 820ft Back to 720 through 2 7/8"
pulled Balance of 7" + Run top plug.
5/17/85 Rig setting on location. Movement to
exact after moving Rig off.

5/13/85 I hereby certify I visited the above well on this date.

DATE
5/17/85

Homer H. Dougherty
DISTRICT WELL INSPECTOR

09/15/2023

STATE OF WEST VIRGINIA
DEPARTMENT OF MINES
OIL AND GAS WELLS DIVISION

RECEIVED
MAY 15 1923
DIVISION OF MINES

INSPECTOR'S WELL REPORT

Permit No. _____

Oil or Gas Well _____
(KIND)

Company _____ Address _____ Farm _____ Well No. _____ District _____ County _____ Drilling commenced _____ Drilling completed _____ Total depth _____ Date shot _____ Depth of shot _____ Initial open flow _____ /10ths Water in _____ Inch Open flow after tubing _____ /10ths Merc. in _____ Inch Volume _____ Cu. Ft. Rock pressure _____ lbs. _____ hrs. Oil _____ bbls., 1st 24 hrs. Fresh water _____ feet _____ feet Salt water _____ feet _____ feet	CASING AND TUBING	USED IN DRILLING	LEFT IN WELL	PACKERS
	Size			
16				
13				Size of _____
10				
8 1/4				Depth set _____
6 5/8				
5 3/16				Perf. top _____
3				Perf. bottom _____
2				Perf. top _____
Liners Used _____				Perf. bottom _____
CASING CEMENTED _____ SIZE _____ No. FT. _____ Date _____				
NAME OF SERVICE COMPANY _____				
COAL WAS ENCOUNTERED AT _____ FEET _____ INCHES				
_____ FEET _____ INCHES _____ FEET _____ INCHES				
_____ FEET _____ INCHES _____ FEET _____ INCHES				

Drillers' Names _____

Remarks: _____

RECEIVED

AUG 6 1984



OIL & GAS DIVISION
DEPT. OF MINES
STATE OF WEST VIRGINIA
OFFICE OF OIL AND GAS, DEPARTMENT OF MINES

1) Date: June 21, 19 84
2) Operator's Well No. R. L. Barr #3
3) API Well No. 47 - 087 - 2169-P
State County Permit

APPLICATION FOR A PERMIT TO PLUG AND ABANDON A WELL

- 4) WELL TYPE: A Oil / Gas _____ / Liquid injection _____ / Waste disposal _____
B (If "Gas", Production _____ / Underground storage) _____ / Deep _____ Shallow ()
- 5) LOCATION: Elevation: 981' Watershed: Nancy Run of Spring Creek LK31
District: Spencer County: Roane Quadrangle: Peniel 7.5
- 6) WELL OPERATOR Daniel M. Moore Well Service 7) DESIGNATED AGENT Daniel M. Moore
Address P. O. Box 471 Address P. O. Box 471
Spencer, WV 25276 Spencer, WV 25276
- 8) OIL & GAS INSPECTOR TO BE NOTIFIED 9) PLUGGING CONTRACTOR
Name Homer Daugherty Name Daniel M. Moore Well Service
Address Linden Route, Box 3A Address P. O. Box 471
Looneyville, WV 25275 Spencer, WV 25276

10) WORK ORDER: The work order for the manner of plugging this well is as follows:

- Cement 2,600' to 2,400'
- Gel 2,400' to 1,500'
- Cement 1,500' to 1,400' Freepoint and rip 6 5/8 casing @ approx. 1,500'
- Gel 1,400' to 1,025'
- Cement 1,025' to 925'
- Gel 925' to 50'
- Cement 50' to 0

Erect monument and identify

OFFICE USE ONLY
PLUGGING PERMIT

Permit number 47-087-2169-P

September 6, 19 84
Date

This permit covering the well operator and well location shown below is evidence of permission granted to plug in accordance with the pertinent legal requirements subject to the conditions contained herein and on the reverse hereof. **Notification must be given to the District Oil and Gas Inspector 24 hours before actual permitted work has commenced.**

The permitted work is as described in the Notice and Application, plat, subject to any modifications and conditions on the reverse hereof.

Permit expires September 6, 1986 unless plugging is commenced prior to that date and prosecuted with due diligence.

Bond: <u>100</u> BLANKET	Agent: <u>[Signature]</u>	Plat: <u>[Signature]</u>	Casing: <u>[Signature]</u>	Fee: <u>NE</u>
------------------------------------	---------------------------	--------------------------	----------------------------	----------------

[Signature]
Administrator, Office of Oil and Gas

NOTE: Keep one copy of this permit posted at the plugging location.

File

See the reverse side of the APPLICANT'S COPY for instructions to the well operator.

09/15/2023

RECEIVED
AUG 0 1988

OFFICE USE ONLY

PERMIT MODIFICATIONS AND CONDITIONS (IF ANY) TO THE PROPOSED PLUGGING

WELL TYPE: A Oil
 LOCATION: Spencer, WV
 OPERATOR: Daniel M. Moore Well Service
 ADDRESS: P.O. Box 471, Spencer, WV 25276
 CONTRACTOR: Daniel M. Moore Well Service
 ADDRESS: P.O. Box 471, Spencer, WV 25276

WORK ORDER: The work order for the removal of plugging this well is as follows:

- Cement 2,400' to 2,400'
- Set 2,400' to 1,500'
- Cement 1,500' to 1,400'
- Set 1,400' to 1,025'
- Cement 1,025' to 925'
- Set 925' to 50'
- Cement 50' to 0'

OFFICE USE ONLY

This part of Form IV-4(b) is to record the dates of certain occurrences and any follow-up inspections.

Date	Follow-up inspection(s)	Date(s)
Application received		
Plugging started	" "	
Plugging completed	" "	
Well Record received	" "	

OTHER INSPECTIONS

Reason:

Reason:

[Signature]
 Administrator, Office of Oil and Gas

[Signature]
 Agent

File

09/15/2023



1) Date: June 21 19 84
2) Operator's Well No. R. L. Barr #3
3) API Well No. 47 - 087 - 2169 - P
State County Permit

STATE OF WEST VIRGINIA
OFFICE OF OIL AND GAS, DEPARTMENT OF MINES
NOTICE OF APPLICATION TO PLUG AND ABANDON A WELL

4) SURFACE OWNER(S) OF RECORD TO BE SERVED

- (i) Name Gary Crihfield
Address Route 1
Spencer, WV 25276
- (ii) Name _____
Address _____
- (iii) Name _____
Address _____

5 (i) COAL OPERATOR None
Address _____

5 (ii) COAL OWNER(S) WITH DECLARATION ON RECORD:
Name None
Address _____

Name _____
Address _____

5 (iii) COAL LESSEE WITH DECLARATION ON RECORD:
Name None
Address _____

TO THE PERSON(S) NAMED ABOVE: You should have received this Form and the following documents:

- (1) The Application to Plug and Abandon a Well on Form IV-4(B), which sets out the parties involved in the work, and describes the well and its location and the plugging work order; and
- (2) The plat (surveyor's map) showing the well location on Form IV-6.

THE REASON YOU RECEIVED THESE DOCUMENTS IS THAT YOU HAVE RIGHTS REGARDING THE APPLICATION WHICH ARE SUMMARIZED IN THE "INSTRUCTIONS" ON THE REVERSE SIDE OF THE COPY OF THE APPLICATION (FORM IV-4(B)) DESIGNATED FOR YOU. HOWEVER, YOU ARE NOT REQUIRED TO TAKE ANY ACTION AT ALL.

Take notice that under Chapter 22 of the West Virginia Code, the undersigned well operator proposes to file or has filed this Notice and Application and accompanying documents for a Permit to plug and abandon a well with the Administrator of the Office of Oil and Gas, West Virginia Department of Mines, with respect to the well at the location described on the attached Application and depicted on the attached Form IV-6. Copies of this Notice, the Application, and the plat have been mailed by registered or certified mail or delivered by hand to the person(s) named above (or by publication in certain circumstances) on or before the day of mailing or delivery to the Administrator.

The truth of the information on the Notice and Application is verified and sworn to and the Notice is signed on behalf of the Well Operator in my County and State by

Daniel M. Moore
this 30th day of July, 19 84.
My commission expires December 8, 19 91.

Marie Gough
Notary Public, Roane County,
State of West Virginia

WELL OPERATOR Daniel M. Moore Well Service
By Daniel M. Moore
Its owner
Address P. O. Box 471
Spencer, WV 25276

Telephone 937-1746
RECEIVED
AUG 6 1984

OIL & GAS DIVISION
DEPT. OF MINES

09/15/2023

I N S T R U C T I O N S T O A P P L I C A N T

CONCERNING THE LINE ITEMS:

- 1) Date of Notice.
- 2) Your well name and number.
- 3) To be filled out by the Office of Oil & Gas.
- 4) & 5) Use separate sheet if necessary.
- 4) Surface owner(s) of record to be served with Notice and Application. However, see also Code § 22-4-1m(b) if "more than three tenants in common or other co-owners of interest described in subsection (a) of this section hold interests in such lands".
- 5(i) "Coal Operator" means any person, firm, partnership, partnership association or corporation that proposes to or does operate a coal mine.
- 5(ii, iii) See Code § 22-4-20.

CONCERNING THE REQUIRED COPIES FOR FILING AND SERVICE:

Filing. Code § 22-4-1k and Regulation 7.02 provide that the original and two copies of the Application must be filed with the Administrator, accompanied by (i) an original and four copies of the Notice, (ii) an original and four copies of a plat in the form prescribed by Regulation 11, and (iii) a bond in one of the forms prescribed by Regulation 11 in lieu thereof the other security allowed by Code § 22-4-9.

Service. In addition, service must be made on the surface owner(s) and the person(s) having an interest in the coal. See Code §§ 22-4-1m and 22-4-9.

RECEIVED
OIL & GAS
DEPT. OF MINES

RECEIVED
AUG 6 1984



OIL & GAS DIVISION
DEPT. OF MINES
STATE OF WEST VIRGINIA
OFFICE OF OIL AND GAS, DEPARTMENT OF MINES

1) Date: June 21, 19 84
2) Operator's Well No. R. L. Barr #3
3) API Well No. 47 - 087 - 2169
State County Permit

APPLICATION FOR A PERMIT TO PLUG AND ABANDON A WELL

- 4) WELL TYPE: A Oil X / Gas _____ / Liquid injection _____ / Waste disposal _____
B (If "Gas", Production _____ / Underground storage) _____ / Deep _____ Shallow _____)
- 5) LOCATION: Elevation: 981' Watershed: Nancy Run
District: Spencer County: Roane Quadrangle: Peniel 7.5
- 6) WELL OPERATOR Daniel M. Moore Well Service 7) DESIGNATED AGENT Daniel M. Moore
Address: P. O. Box 471 Address: P. O. Box 471
Spencer, WV 25276 Spencer, WV 25276
- 8) OIL & GAS INSPECTOR TO BE NOTIFIED Homer Daugherty 9) PLUGGING CONTRACTOR Daniel M. Moore Well Service
Name: Homer Daugherty Name: Daniel M. Moore Well Service
Address: Linden Route, Box 3A Address: P. O. Box 471
Looneyville, WV 25276 Spencer, WV 25276

10) WORK ORDER: The work order for the manner of plugging this well is as follows:

- Cement 2,600' to 2,400'
- Gel 2,400' to 1,500'
- Cement 1,500' to 1,450' Freepoint and rip 6 5/8 casing @ approx. 1,500'
- Gel 1,450' to 1,025'
- Cement 1,025' to 975'
- Gel 975' to 50'
- Cement 50' to 0

Erect monument and identify

The law requires a comment period for surface owners. However, the permit can be issued in less than five days from the filing of the Application to plug and abandon a well if the surface owner(s) of record sign(s) the following "Voluntary Statement of No Objection" on a facsimile of this surface owner's copy of the Application.

VOLUNTARY STATEMENT OF NO OBJECTION

I hereby state that I have read the instructions to surface owners on the reverse side of this Application for a Permit to Plug and Abandon a Well, and that I have received copies of (1) a Notice of Application for a Well Work Permit on Form IV-4(A), (2) an Application for a Well Work Permit on Form IV-4(B), and (3) a survey plat on Form IV-6, all for proposed well plugging work on my surface land as described therein.

I further state that I have no objection to the planned plugging described in these materials, and I have no objection to a plugging permit being issued based on those materials.

(For execution by corporation, partnership, etc.)

(For execution by natural persons)

NAME: _____

Gay Corfield Date: 7-31-84
(Signature)

By _____

(Signature)

Its _____ Date: _____



**INSTRUCTIONS TO SURFACE OWNERS
AND
EXPLANATION OF METHODS AND TIME LIMITS TO COMMENT
ON WELL PLUGGING PERMIT**

The well operator named in the Notice and this Application and the attached materials is applying for a permit from the State to do oil or gas well plugging. You are being served with these materials because surface owners have the right to file comments before the permit is issued. (NOTE: If the surface tract is owned by more than three persons, in multiple heirship for example, then these materials were served on you because your name appeared on the Sheriff's tax ticket on the land or because you actually occupy the surface tract. In either case, you may be the only owner who will actually receive these materials.) See Chapter 22, Article 4 of the W. Va. Code. Permits are valid for 24 months.

If you do not own any interest in the surface tract, please forward these materials to the true owner immediately if you know who it is. Also, please notify the well operator named in the materials and the Administrator of the Office of Oil and Gas in the West Virginia Department of Mines immediately.

NOTE: You are not required to file any comment at all.

Where to file comments and obtain additional information:

Administrator of the Office of Oil and Gas
West Virginia Department of Mines
1615 Washington Street East
Charleston, West Virginia 25311
(304) 348-2057

Who may file comments? If you wish to file comments, you must be an owner of record of (1) an interest in the surface tract on which the well already is or is about to be located, or (2) an interest in any other surface tract under the same oil or gas lease which will be utilized for roads or other land disturbances.

Time limits for comments. The law requires these materials to be delivered on or before the date the operator files his Application. You have **FIVE (5) DAYS** after the filing date to file your comments as provided in **Methods for Filing Comments** below. You may call the Administrator's office at the above telephone number to be sure of the date. However, if you have been contacted by the well operator, and if you have signed a "voluntary statement of no objection" to any of the planned work described in these materials, then the permit may be issued at any time.

Comments must be in writing. Your comments must include your name, address and telephone number, the well operator's name and well number, and the approximate location of the proposed well site including district and county from the application. You may add other documents, such as sketches, maps or photographs to support your comments.

Methods for filing comments. Comments must be filed in person or received in the mail at the Administrator's office by the time stated above. Check with your postmaster to ensure adequate delivery time or to arrange special expedited handling.

The Administrator for Oil and Gas has the power to deny or condition a well work permit based on your comments on the following grounds:

- "The proposed well work will constitute a hazard to the safety of persons; or.....
- "Damage would occur to publicly owned lands or resources; or.....
- "The proposed well work fails to protect fresh water sources or supplies."

If you want a copy of the permit as it is finally issued, or a copy of the order denying the permit, you should request a copy from the Administrator.

List of Water Testing Laboratories. The Administrator maintains a list of water testing laboratories which you can hire to test your water to establish water quality prior to and after drilling. Contact the Administrator's office or an Oil and Gas Inspector to obtain a copy of the list.

Surface Owner

09/15/2023

STATE OF WEST VIRGINIA
DEPARTMENT OF MINES
OIL AND GAS WELLS DIVISION

RECEIVED
JUL 16 1985

AFFIDAVIT OF PLUGGING AND FILLING WELL

OIL & GAS DIVISION
DEPT. OF MINES

AFFIDAVIT SHOULD BE MADE IN TRIPLICATE, one copy mailed to the Department, one copy to be retained by the Well Operator and the third copy (and extra copies if required) should be mailed to each coal operator at their respective addresses.

NONE
Coal Operator or Owner

Address

Coal Operator or Owner

Address
Gary Crihfield

Lease or Property Owner
Route 3, Spencer, WV 25276

Address

Daniel M. Moore Well Service
Name of Well Operator
P.O. Box 489, Spencer, WV 25276

Complete Address

19

WELL AND LOCATION

Spencer District

Roane County

WELL NO. 3

R. L. Barr Farm

Homer Dougherty

STATE INSPECTOR SUPERVISING PLUGGING

AFFIDAVIT

STATE OF WEST VIRGINIA,
County of Roane

ss:

Daniel M. Moore and Harold Bowers

being first duly sworn according to law depose and say that they are experienced in the work of plugging and filling oil and gas wells and were employed by Daniel M. Moore Well Service, well operator, and participated in the work of plugging and filling the above well, that said work was commenced on the 7th day of May, 19 85, and that the well was plugged and filled in the following manner:


Sand or Zone Record Formation	Filling Material	Plugs Used Size & Kind	Casing	
			CSG PULLED	CSG LEFT IN
2640-2250'	Gel	35 sks. 200'		
2250-2050'	Cement			
2050- 820'	Gel	50 sks. 100'		
820- 720'	Cement			
720- 50'	Gel	40 sks. 50'		
50- 0'	Cement			
			7"	820' 1328'
			5'	2182' 0
			<i>M. J.</i> 7/19/85	
Coal Seams			Description of Monument 7" casing with ID plate	
(Name)				
(Name)				
(Name)				
(Name)				

and that the work of plugging and filling said well was completed on the 17th day of May, 19 85.

And further deponents saith not.

Daniel M. Moore
Harold Bowers 09/15/2023
Marie Gough, 19 85
Notary Public

My commission expires:
December 8, 1991



Permit No. 47-087-2169-P

ROANE 2169-P



RECEIVED
SEP 17 1985

DIVISION OF OIL & GAS
DEPARTMENT OF ENERGY

State of West Virginia
Department of Energy
Oil and Gas Division
Charleston 25311
FINAL INSPECTION REPORT
INSPECTORS COMPLIANCE REPORT
July 26, 1985

COMPANY Daniel M. Moore Well Service
P. O. Box 489
Spencer, West Virginia 25276

PERMIT NO 087-2169-P (9-06-84)
FARM & WELL NO R. L. Barr #3
DIST. & COUNTY Spencer/Roane

RULE	DESCRIPTION	IN COMPLIANCE	
		Yes	No
23.06	Notification Prior to Starting Work	<input checked="" type="checkbox"/>	<input type="checkbox"/>
16.01	Required Permits at Wellsite	<input checked="" type="checkbox"/>	<input type="checkbox"/>
17.02	Method of Plugging	<input checked="" type="checkbox"/>	<input type="checkbox"/>
18.01	Materials used in Plugging	<input checked="" type="checkbox"/>	<input type="checkbox"/>
23.02	Maintained Access Roads	<input checked="" type="checkbox"/>	<input type="checkbox"/>
25.01	Necessary Equipment to Prevent Waste	<input checked="" type="checkbox"/>	<input type="checkbox"/>
23.04	Reclaimed Drilling Pits	<input checked="" type="checkbox"/>	<input type="checkbox"/>
23.05	No Surface or Underground Pollution	<input checked="" type="checkbox"/>	<input type="checkbox"/>
17.06	Statutory Affidavit	<input checked="" type="checkbox"/>	<input type="checkbox"/>
7.06	Parties Responsible	<input checked="" type="checkbox"/>	<input type="checkbox"/>
7.05	Identification Markings	<input checked="" type="checkbox"/>	<input type="checkbox"/>

I HAVE INSPECTED THE ABOVE CAPTIONED WELL AND RECOMMEND THAT IT BE RELEASED:

SIGNED Homer H. Dougherty
DATE 9/12/85

Your Affidavit of Plugging was received and reclamation requirements approved.
The well designated by the above permit number has been released under your bond.

T. L. ...

Director- Division of Oil & Gas

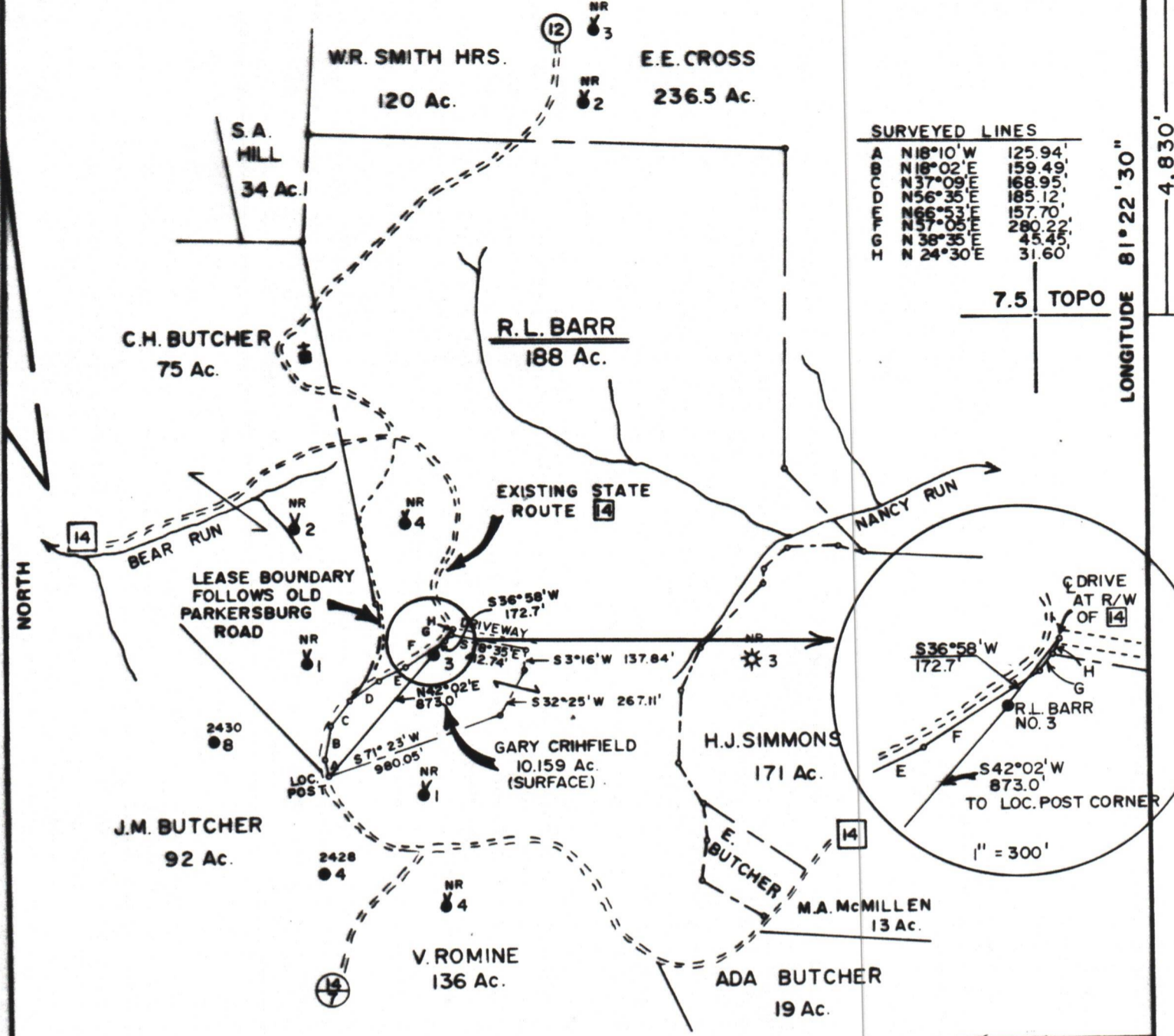
September 19, 1985

DATE

MW 8/30/84

1,500

LATITUDE 38° 50' 00"



SURVEYED LINES	
A	N18°10'W 125.94'
B	N18°02'E 159.49'
C	N37°09'E 168.95'
D	N56°35'E 185.12'
E	N66°53'E 157.70'
F	N57°05'E 280.22'
G	N38°35'E 45.45'
H	N24°30'E 31.60'


LONGITUDE 81° 22' 30"

7.5 TOPO

4,830'

FILE NO. 1731
 MAP 41 S08 S42 W43
 SCALE 1" = 800'
 MINIMUM DEGREE OF ACCURACY 1 in 200
 PROVEN SOURCE OF ELEVATION PENNZOIL CO. RECORDS

I THE UNDERSIGNED, HEREBY CERTIFY THAT THIS PLAT IS CORRECT TO THE BEST OF MY KNOWLEDGE AND BELIEF AND SHOWS ALL THE INFORMATION REQUIRED BY LAW AND THE REGULATIONS ISSUED AND PRESCRIBED BY THE DEPARTMENT OF MINES.
 (SIGNED) Curtis A. Lucas
 CURTIS A. LUCAS LLS 275



(+) DENOTES LOCATION OF WELL ON UNITED STATES TOPOGRAPHIC MAPS
 FORM IV-6 (8-78)



DATE MARCH 16, 1984
 FARM R.L. BARR NO. 3
 API WELL NO. 47-087-2169-P
 STATE COUNTY PERMIT

STATE OF WEST VIRGINIA
 DEPARTMENT OF MINES
 OIL AND GAS DIVISION

WELL TYPE: OIL GAS LIQUID INJECTION WASTE DISPOSAL
 (IF "GAS,") PRODUCTION STORAGE DEEP SHALLOW
 LOCATION: ELEVATION 981' WATER SHED NANCY RUN
 DISTRICT SPENCER COUNTY ROANE
 QUADRANGLE PENIEL 7.5'
 SURFACE OWNER GARY CRIHFIELD ACREAGE 10.159
 OIL & GAS ROYALTY OWNER GARY CRIHFIELD LEASE ACREAGE 188
 LEASE NO. 8243-50
 PROPOSED WORK: DRILL CONVERT DRILL DEEPER REDRILL FRACTURE OR STIMULATE PLUG OFF OLD FORMATION PERFORATE NEW FORMATION OTHER PHYSICAL CHANGE IN WELL (SPECIFY)
 PLUG AND ABANDON CLEAN OUT AND REPLUG
 TARGET FORMATION BEREA ESTIMATED DEPTH 2646'
 WELL OPERATOR DANIEL M. MOORE WELL DESIGNATED AGENT DANIEL M. MOORE
 ADDRESS PO BOX 471 SERVICE ADDRESS
SPENCER, WV 25276

09/15/2023