








Diversified Gas & Oil Corporation
100 Diveraffed Way
Pikeville KY, 41051

47-087-02259

Plugging Map

Legend

-  Well
-  Access Road
-  Pits
-  Pad
-  Public Roads



Well No.: 47-087-02259
 UTM 83-17 Meters
 North: 469612.04
 East: 4266037.41
 Elev.: 188.89 M
 Elev.: 619.55 Ft



Source: Esri, DigitalGlobe, GeoEye, IGN, AeriFi, USDA, USDA, USDA, IGN, and the GIS User Community

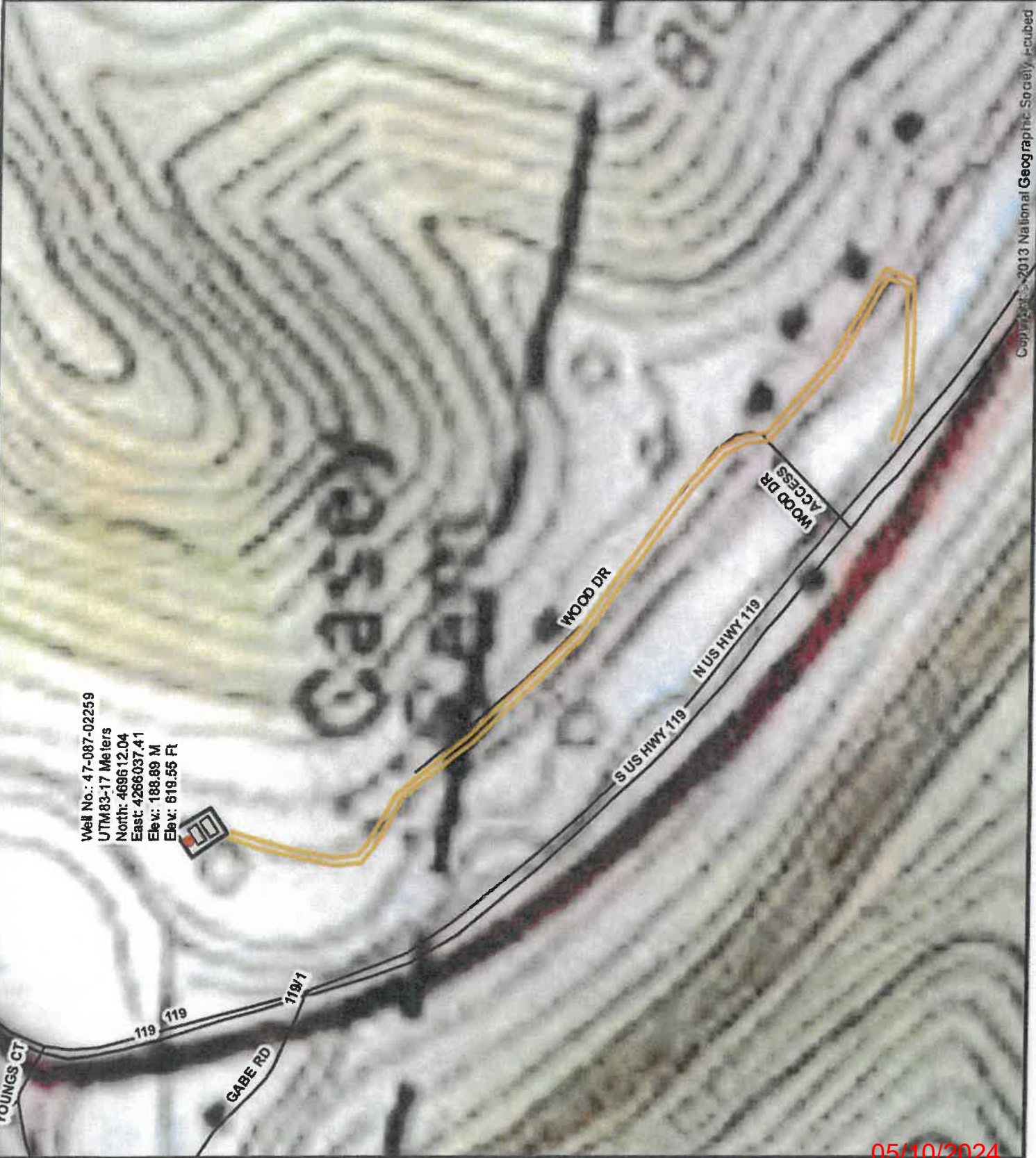


Diversified Gas & Oil Corporation
100 Diversified Way
Pikeville KY, 41051

47-087-02259
Plugging Map

Legend

- Well
- Access Road
- ▨ Pits
- ▭ Pad
- Public Roads



Well No.: 47-087-02259
 UTM83-17 Meters
 North: 469612.04
 East: 4266037.41
 Elev.: 188.89 M
 Elev.: 619.55 Ft

Copyright © 2013 National Geographic Society. E-cubed

WW-7
8-30-06



West Virginia Department of Environmental Protection
Office of Oil and Gas
WELL LOCATION FORM: GPS

API: 4708702259 WELL NO.: S L CASEY 1

FARM NAME: CASEY, S.L.

RESPONSIBLE PARTY NAME: Diversified Production, LLC

COUNTY: Roane DISTRICT: Geary

QUADRANGLE: Clendenin

SURFACE OWNER: Kenneth Matthew Young

ROYALTY OWNER: Moondance LLC

UTM GPS NORTHING: 469612.04

UTM GPS EASTING: 4266037.41 GPS ELEVATION: 619.55'

The Responsible Party named above has chosen to submit GPS coordinates in lieu of preparing a new well location plat for a plugging permit or assigned API number on the above well. The Office of Oil and Gas will not accept GPS coordinates that do not meet the following requirements:

- 1. Datum: NAD 1983, Zone: 17 North, Coordinate Units: meters, Altitude: height above mean sea level (MSL) – meters.
- 2. Accuracy to Datum – 3.05 meters
- 3. Data Collection Method:

Survey grade GPS : Post Processed Differential
Real-Time Differential

Mapping Grade GPS : Post Processed Differential
Real-Time Differential

4. Letter size copy of the topography map showing the well location.
I the undersigned, hereby certify this data is correct to the best of my knowledge and belief and shows all the information required by law and the regulations issued and prescribed by the Office of Oil and Gas.

Signature

Chris Veazey - Director of Administration
Title

4/12/24
Date