

Very Poor Copy

WELL NO. 57811 NAME *Ergebn* DISTRICT OFFICER *W. J. ...*

District *...* County *...* State *...*

Commenced *10/28/12* Completed *12/11/12*

Contractor *Cokey + Myers* Purchased From *California Co*

Date Purchased *...* Date Connected *...*

Sold To *...* Date Sold *...*

Date Plugged *...* Date Abandoned *...*

CASING AND TUBING

Size	Put in Well	Left in Well	Pulled
13 in. Casing	910		910
10 in. Casing	1235		1235
8 1/4 in. Casing	2232	2232	
6 1/4 in. Casing			
5 1/4 in. Casing	2221 1/2	411	211
4 in. Tubing	2633	2633	2633
3 in. Tubing	2638		2644

SHOOTING

Date	Qty.	Sand	Depth	Radius	Sept. Attrac.
...

RECORD NO. 43 L. DISTRICT OFFICER

Oil at ... Gas at ...

Water at ...

...

...

...

...

...

...

Remarks

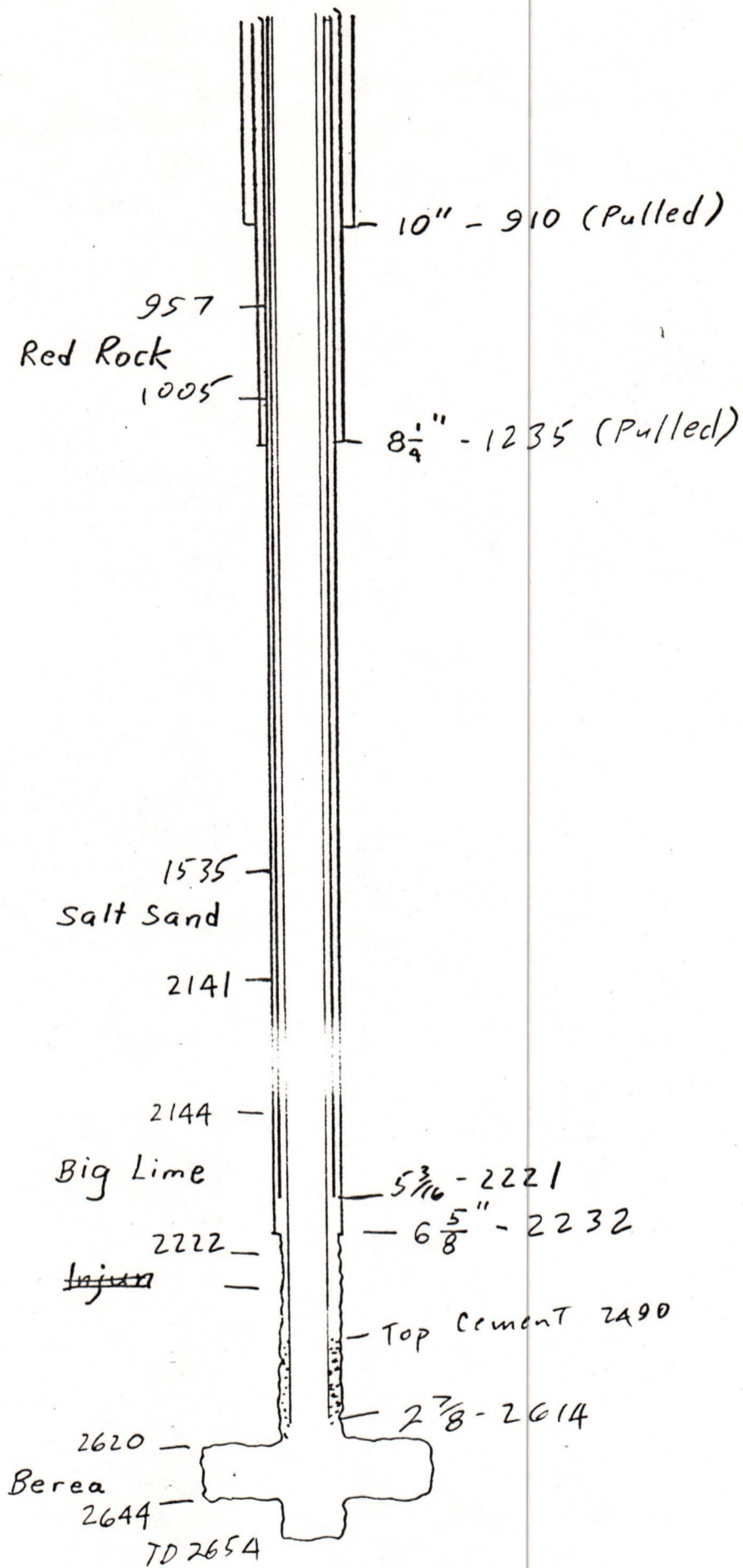
09/15/2023

RECEIVED
AUG 6 1984
OIL & GAS DIVISION
DEPT. OF MINES

PACKERS

Size of ... Make ...

J. O. Boggs 5
Boggs WF Area



DEPT. OF MINES
OIL & GAS DIVISION
AUG 6 1984
RECEIVED

09/15/2023

STATE OF WEST VIRGINIA
DEPARTMENT OF MINES
OIL AND GAS WELLS DIVISION

INSPECTOR'S WELL REPORT

Permit No. _____

Oil or Gas Well _____
(KIND)

Company _____ Address _____ Farm _____ Well No. _____ District _____ County _____ Drilling commenced _____ Drilling completed _____ Total depth _____ Date shot _____ Depth of shot _____ Initial open flow _____ /10ths Water in _____ Inch Open flow after tubing _____ /10ths Merc. in _____ Inch Volume _____ Cu. Ft. Rock pressure _____ lbs. _____ hrs. Oil _____ bbls., 1st 24 hrs. Fresh water _____ feet _____ feet Salt water _____ feet _____ feet	CASING AND TUBING	USED IN DRILLING	LEFT IN WELL	PACKERS
	Size			Kind of Packer _____
	16			
	13			
	10			Size of _____
	8 1/4			
	6 5/8			Depth set _____
	5 3/16			
	3			Perf. top _____
	2			Perf. bottom _____
	Liners Used			Perf. top _____ Perf. bottom _____

CASING CEMENTED _____ SIZE _____ No. FT. _____ Date _____

NAME OF SERVICE COMPANY _____

COAL WAS ENCOUNTERED AT _____ FEET _____ INCHES

_____ FEET _____ INCHES _____ FEET _____ INCHES

_____ FEET _____ INCHES _____ FEET _____ INCHES

Drillers' Names _____

Remarks:

STATE OF WEST VIRGINIA
DEPARTMENT OF MINES
OIL AND GAS WELLS DIVISION
INSPECTOR'S PLUGGING REPORT

RECEIVED
OCT 23 1984
OIL & GAS DIVISION
DEPT. OF MINES

Permit No. 087-2419-P

Well No. Bozgs #5

COMPANY Daniel M. Moore Well Service ADDRESS Spencer, W. Va.
FARM J. O. Bozgs DISTRICT Spencer COUNTY Roane

Filling Material Used Cement + Gel

Location			Amount	Packer	Location		
PLUGS USED AND DEPTH PLACED			BRIDGES		CASING AND TUBING		
CEMENT-THICKNESS	WOOD-SIZE	LEAD	CONSTRUCTION-LOCATION		RECOVERED	SIZE	LOST
<u>Cement</u>	<u>200 ft.</u>	<u>35 sk.</u>	<u>2375 Back to 2175</u>		<u>2375</u>	<u>2 7/8</u>	<u>239</u>
<u>Gel</u>			<u>2175 "</u>	<u>" 7/10</u>	<u>2221</u>	<u>5 "</u>	<u>0</u>
<u>Cement</u>	<u>100 ft.</u>	<u>18 sk</u>	<u>7/10 "</u>	<u>" 6/10</u>	<u>35</u>	<u>7</u>	<u>2197</u>
<u>Gel</u>			<u>6/10 "</u>	<u>" 50</u>			
<u>Cement</u>	<u>50 ft.</u>	<u>44 sk.</u>	<u>50 "</u>	<u>" 0</u>			

Drillers' Names Daniel Moore & Harold Bowers

Remarks: 10/9/84 Cut 2 7/8" tubing at free point at 2375 ft.
10/10/84 Gelled hole through 2 7/8" tubing and run bottom
hole plug at 2375 back to 2175 ft.
10/15/84 No one working on location, but talked to Daniel Moore. 7" pipe
Cemented in cannot pull possibly could recover 50 ft. of 7".
10/16/84 Ran tubing back after pulling 5" pipe, and ran cement plug 7/10 B. to 6/10.
and unscrewed 35 ft of 7" pipe
10/17/84 Ran tubing to 50 ft and run top cement plug & erected
7" pipe for monument.

10/16/84
10/15/84 DATE I hereby certify I visited the above well on this date.
10/17/84

Homer H. Dougherty
DISTRICT WELL INSPECTOR

09/15/2023

STATE OF WEST VIRGINIA
DEPARTMENT OF MINES
OIL AND GAS WELLS DIVISION

INSPECTOR'S WELL REPORT

Permit No. _____

Oil or Gas Well _____
(KIND)

	CASING AND TUBING	USED IN DRILLING	LEFT IN WELL	PACKERS
Company _____	Size			
Address _____	16			Kind of Packer _____
Farm _____	13			
Well No. _____	10			Size of _____
District _____ County _____	8 1/4			
Drilling commenced _____	6 5/8			Depth set _____
Drilling completed _____ Total depth _____	5 3/16			
Date shot _____ Depth of shot _____	3			Perf. top _____
Initial open flow _____ /10ths Water in _____ Inch	2			Perf. bottom _____
Open flow after tubing _____ /10ths Merc. in _____ Inch	Liners Used			Perf. top _____
Volume _____ Cu. Ft.				Perf. bottom _____
Rock pressure _____ lbs. _____ hrs.	CASING CEMENTED _____ SIZE _____ No. FT. _____ Date _____			
Oil _____ bbls., 1st 24 hrs.	NAME OF SERVICE COMPANY _____			
Fresh water _____ feet _____ feet	COAL WAS ENCOUNTERED AT _____ FEET _____ INCHES			
Salt water _____ feet _____ feet	_____ FEET _____ INCHES _____ FEET _____ INCHES			
	_____ FEET _____ INCHES _____ FEET _____ INCHES			

Drillers' Names _____

Remarks:

DATE

09/15/2023
DISTRICT WELL INSPECTOR

1) Date: June 21, 19 84
2) Operator's Well No. J. O. Boggs #5
3) API Well No. 47 - 087 - 2419-P
State County Permit



RECEIVED
AUG 6 1984

STATE OF WEST VIRGINIA
OFFICE OF OIL AND GAS, DEPARTMENT OF MINES

OIL & GAS DIVISION
DEPT. OF MINES
APPLICATION FOR A PERMIT TO PLUG AND ABANDON A WELL

- 4) WELL TYPE: A Oil _____ / Gas _____ / Liquid injection X / Waste disposal _____
B (If "Gas", Production _____ / Underground storage) _____ / Deep _____ Shallow _____)
- 5) LOCATION: Elevation: 989' Watershed: Bear Run of Reedy Creek LK 25
District: Spencer County: Roane Quadrangle: Peniel 7.5
- 6) WELL OPERATOR Daniel M. Moore Well Service
Address P.O. Box 471
Spencer, WV 25276
- 7) DESIGNATED AGENT Daniel M. Moore
Address P. O. Box 471
Spencer, WV 25276
- 8) OIL & GAS INSPECTOR TO BE NOTIFIED
Name Homer Daugherty
Address Linden Route, Box 3A
Looneyville, WV 25275
- 9) PLUGGING CONTRACTOR
Name Daniel M. Moore Well Service
Address P. O. Box 471
Spencer, WV 25276

10) WORK ORDER: The work order for the manner of plugging this well is as follows:

Cement	2,500'	to	2,300'	Freepoint and rip 2 7/8 tubing @ approx. 2,500'
Gel	1,300'	to	1,500'	
Cement	1,500'	to	1,450'	Freepoint and rip 6 5/8 casing @ approx. 1,500'
Gel	1,450'	to	1,000'	
Cement	1,000'	to	950'	
Gel	950'	to	50'	
Cement	50'	to	0	

Erect monument and identify

OFFICE USE ONLY

PLUGGING PERMIT

Permit number 47-087-2419-P

September 6, 19 84
Date

This permit covering the well operator and well location shown below is evidence of permission granted to plug in accordance with the pertinent legal requirements subject to the conditions contained herein and on the reverse hereof. **Notification must be given to the District Oil and Gas Inspector 24 hours before actual permitted work has commenced.**

The permitted work is as described in the Notice and Application, plat, subject to any modifications and conditions on the reverse hereof.

Permit expires September 6, 1986 unless plugging is commenced prior to that date and prosecuted with due diligence.

Bond: <u>100</u> BLANKET	Agent: <u>ls</u>	Plat: <u>MU</u>	Casing: <u>[Signature]</u>	Fee: <u>NF</u>
------------------------------------	------------------	-----------------	----------------------------	----------------

Michael Lewis
Administrator, Office of Oil and Gas

NOTE: Keep one copy of this permit posted at the plugging location.

File

See the reverse side of the APPLICANT'S COPY for instructions to the well operator.

09/15/2023

OFFICE USE ONLY

PERMIT MODIFICATIONS AND CONDITIONS (IF ANY) TO THE PROPOSED PLUGGING

RECEIVED
AUG 6 1984
OIL & GAS DIVISION
DEPT. OF MINES

1) WELL TYPE: A Oil
2) LOCATION: Spencer, WV 25276
3) WELL OPERATOR: Daniel M. Moore Well Service
4) PLUGGING CONTRACTOR: Daniel M. Moore Well Service
5) DESIGNATED AGENT: Daniel M. Moore Well Service
6) ADDRESS: P.O. Box 471, Spencer, WV 25276

10) WORK ORDER - The work order for the manner of plugging the well is as follows:

Gravel	2,500' to 2,300'
Cement	1,500' to 1,300'
Cement	1,500' to 1,300'
Cement	1,000' to 800'
Cement	800' to 500'
Cement	500' to 0'

OFFICE USE ONLY

This part of Form IV-4(b) is to record the dates of certain occurrences and any follow-up inspections.

	Date	Date(s)
Application received		
Plugging started		
Plugging completed		
Well Record received		

OTHER INSPECTIONS

Reason: _____
Reason: _____

[Handwritten Signature]
Inspector, Office of Oil and Gas

Blanket
M4
M4
M4

I N S T R U C T I O N S T O A P P L I C A N T

CONCERNING THE LINE ITEMS:


- 1)
- 2)
- 3)
- 4) & 5)
- 4)
- 5 (i)
- 5(ii, iii)

P 380 552 332

RECEIPT FOR CERTIFIED MAIL

NO INSURANCE COVERAGE PROVIDED—
NOT FOR INTERNATIONAL MAIL

(See Reverse)

Sent to Jack Davis	
Street and No. Route 3	
P.O., State and ZIP Code Spencer, WV 25276	
Postage	\$.20
Certified Fee	.75
Special Delivery Fee	
Restricted Delivery Fee	
Return Receipt Showing to whom and Date Delivered	.60
Return Receipt Showing to whom, Date, and Address of Delivery	
TOTAL Postage and Fees	\$ 1.55
Postmark or Date 	

PS Form 3800, Feb. 1982

e of
y.
be
-lm
t de
son,
ose:
D S
7.0
min
al
i
low
rad


PS Form 3800, Feb. 1982

P 380 552 334

RECEIPT FOR CERTIFIED MAIL

NO INSURANCE COVERAGE PROVIDED—
NOT FOR INTERNATIONAL MAIL

(See Reverse)

Sent to (J. O. Boggs #5)	
Street and No. Michael Tillinghast Ground Hog Lane	
P.O., State and ZIP Code Millwood, WV 25262	
Postage	\$.20
Certified Fee	.75
Special Delivery Fee	
Restricted Delivery Fee	
Return Receipt Showing to whom and Date Delivered	.60
Return Receipt Showing to whom, Date, and Address of Delivery	
TOTAL Postage and Fees	\$ 1.55
Postmark or Date 	

tion.
in common
his section
p associa-
ie.
I two copies
original
the form
y Regulation
the person(s)

ERNING THE
Filing. ()
e Applicat
our copies
cribed by 1
or in lieu
Service.

with an interest in the coal. See Code §§ 22-4-1 and 22-4-3.

DEPT. OF MINES
OFFICE OF THE
SPECIAL AGENT IN CHARGE



1) Date: June 2 19 84
2) Operator's
Well No. J. O. Boggs # 5
3) API Well No. 47 - 087 - 2419
State County Permit

STATE OF WEST VIRGINIA
OFFICE OF OIL AND GAS, DEPARTMENT OF MINES
NOTICE OF APPLICATION TO PLUG AND ABANDON A WELL

4) SURFACE OWNER(S) OF RECORD TO BE SERVED

(i) Name Michael Tillinghast
Address Route 1
Spencer, WV 25276

(ii) Name Jack Davis
Address Route 1
Spencer, WV 25276

(iii) Name _____
Address _____

5 (i) COAL OPERATOR None
Address _____

5 (ii) COAL OWNER(S) WITH DECLARATION ON RECORD:
Name None
Address _____

Name _____
Address _____

5 (iii) COAL LESSEE WITH DECLARATION ON RECORD:
Name None
Address _____

TO THE PERSON(S) NAMED ABOVE: You should have received this Form and the following documents:

- (1) The Application to Plug and Abandon a Well on Form IV-4(B), which sets out the parties involved in the work, and describes the well and its location and the plugging work order; and
- (2) The plat (surveyor's map) showing the well location on Form IV-6.

THE REASON YOU RECEIVED THESE DOCUMENTS IS THAT YOU HAVE RIGHTS REGARDING THE APPLICATION WHICH ARE SUMMARIZED IN THE "INSTRUCTIONS" ON THE REVERSE SIDE OF THE COPY OF THE APPLICATION (FORM IV-4(B)) DESIGNATED FOR YOU. HOWEVER, YOU ARE NOT REQUIRED TO TAKE ANY ACTION AT ALL.

Take notice that under Chapter 22 of the West Virginia Code, the undersigned well operator proposes to file or Administrator of the Office of Oil and Gas, West Virginia Department of Mines, with respect to the well at the location described on the attached Application and depicted on the attached Form IV-6. Copies of this Notice, the Application, and the plat have been mailed by registered or certified mail or delivered by hand to the person(s) named above (or by publication in certain circumstances) on or before the day of mailing or delivery to the Administrator.

The truth of the information on the Notice and Application is verified and sworn to and the Notice is signed on behalf of the Well Operator in my County and State by

Daniel M. Moore
this 30th day of July, 1984.
My commission expires December 8, 1991.

Notary Public, Marie Bough Roane County,
State of West Virginia

WELL OPERATOR Daniel M. Moore Well Service
By Daniel M. Moore
Its owner
Address P. O. Box 471
Spencer, WV 25276
Telephone 927-1746

RECEIVED
AUG 6 1984

OIL & GAS DIVISION
DEPT. OF MINES

09/15/2023

RECEIVED

JUL 16 1968

DEPT. OF MINES
OIL & GAS DIVISION

DEPARTMENT OF MINES
OIL & GAS DIVISION

DEPARTMENT OF MINES AND ENERGY

REPORT OF INVESTIGATION
ON THE ACCIDENT AT THE
MINE AT [illegible]

[illegible text]

[illegible text]

[illegible text]

[illegible text]

[illegible text]

[illegible text]

[illegible text]

[illegible text]

[illegible text]

[illegible text]

[illegible text]

[illegible text]

[illegible text]

[illegible text]

[illegible text]

[illegible text]

[illegible text]

[illegible text]

[illegible text]

09/15/2023



RECEIVED
SEP 17 1985

DIVISION OF OIL & GAS
DEPARTMENT OF ENERGY

State of West Virginia

Department of ~~Mines~~ *Energy*

Oil and Gas Division

Charleston 25305

FINAL INSPECTION REPORT
INSPECTORS COMPLIANCE REPORT

COMPANY Daniel M. Moore Well Service PERMIT NO 087-2419-P. (9-06-84)
P.O. Box 471 FARM & WELL NO J.O. Boggs #5
Spencer, W.V.A. 25276 DIST. & COUNTY Spencer / Roane

RULE	DESCRIPTION	IN COMPLIANCE	
		Yes	No
23.06	Notification Prior to Starting Work	✓	
16.01	Required Permits at Wellsite	✓	
17.02	Method of Plugging	✓	
18.01	Materials used in Plugging	✓	
23.02	Maintained Access Roads	✓	
25.01	Necessary Equipment to Prevent Waste	✓	
23.04	Reclaimed Drilling Pits	✓	
23.05	No Surface or Underground Pollution	✓	
17.06	Statutory Affidavit	✓	
7.06	Parties Responsible	✓	
7.05	Identification Markings	✓	

I HAVE INSPECTED THE ABOVE CAPTIONED WELL AND RECOMMEND THAT IT BE RELEASED:

SIGNED Homer H. Dougherty
DATE 9/12/85

Your Affidavit of Plugging was received and reclamation requirements approved.
The well designated by the above permit number has been released under your bond.

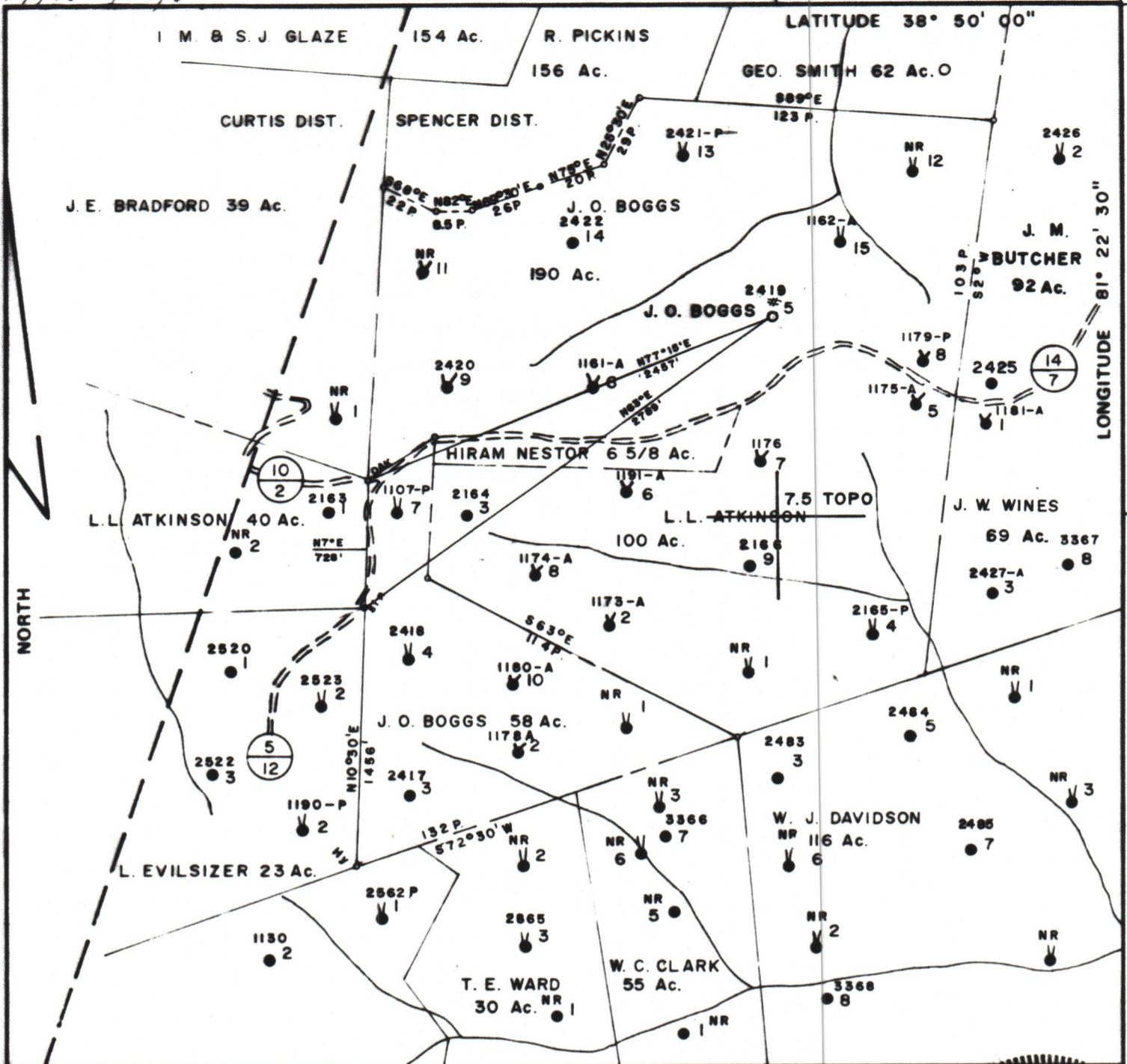
T.H. [Signature]
Administrator - Oil & Gas Division

October 9, 1985

DATE

MH 8/30/84

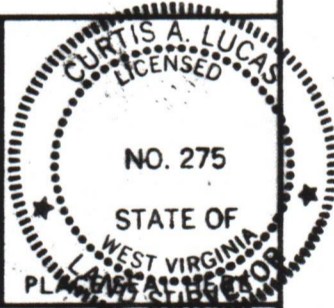
4,840'



LONGITUDE 81° 22' 30"

FILE NO. 1390
 MAP 41 SQS 543 W44
 SCALE 1" = 800'
 MINIMUM DEGREE OF ACCURACY 1 IN 200
 PROVEN SOURCE OF ELEVATION J. O. BOGGS #8
ELEV. = 1051'

I THE UNDERSIGNED, HEREBY CERTIFY THAT THIS PLAT IS CORRECT TO THE BEST OF MY KNOWLEDGE AND BELIEF AND SHOWS ALL THE INFORMATION REQUIRED BY LAW AND THE REGULATIONS ISSUED AND PRESCRIBED BY THE DEPARTMENT OF MINES.
 (SIGNED) Curtis A. Lucas
 CURTIS A. LUCAS LLS 275



(+) DENOTES LOCATION OF WELL ON UNITED STATES TOPOGRAPHIC MAPS
 FORM IV-6 (8-78)



DATE MARCH 16, 19 84
 FARM J. O. BOGGS NO. 5
 API WELL NO. 47 - 087 - 2419-P
 STATE COUNTY PERMIT

STATE OF WEST VIRGINIA
 DEPARTMENT OF MINES
 OIL AND GAS DIVISION

WELL TYPE: OIL ___ GAS ___ LIQUID INJECTION ___ WASTE DISPOSAL ___
 (IF "GAS,") PRODUCTION ___ STORAGE ___ DEEP ___ SHALLOW ___
 LOCATION: ELEVATION 989' WATER SHED BEAR RUN
 DISTRICT SPENCER COUNTY ROANE
 QUADRANGLE PENIEL 7 1/2
 SURFACE OWNER MICHAEL TILLINGHAST ACREAGE 44.57
 OIL & GAS ROYALTY OWNER JOHN W. HDRNER LEASE ACREAGE 190
 LEASE NO. 81225-50

09/15/2023

PROPOSED WORK: DRILL ___ CONVERT ___ DRILL DEEPER ___ REDRILL ___ FRACTURE OR STIMULATE ___ PLUG OFF OLD FORMATION ___ PERFORATE NEW FORMATION ___ OTHER PHYSICAL CHANGE IN WELL (SPECIFY) ___
 PLUG AND ABANDON CLEAN OUT AND REPLUG ___
 TARGET FORMATION BEREA ESTIMATED DEPTH 2,654'
 WELL OPERATOR ___ DESIGNATED AGENT ___
 ADDRESS ___ ADDRESS ___