

Doc-
2520

Bad
Copy

1500 ft
 2/6/13
 2/26/13
 2/20
 1/19/26

Completed
 Contractor
 Date Purchased
 Date Connected
 Suid To
 Date Sold
 Date Plugged
 Date Abandoned

CASING AND TUBING

Size	Put in Well	Left in Well	Top of Pipe
3 in. Casing	465		465
4 in. Casing	1184		1184
5 1/2 in. Casing	1208		1184
6 in. Casing	2286		2286
6 1/2 in. Casing	418		418
7 in. Tubing	2674		2674
7 1/2 in. Tubing	2712		2712
8 in. Tubing	2685		2712

SHOOTING


Date	Qty.	Size	Depth	Notes
8-1-13	20			
8-4-16	20			

Development at Depth of Well	Top	Bottom	Thickness	Oil Sat	Gas Sat	Water Sat	Thickness of PA
Philippine	705	705	0				
Red River	1050	1050	0				
Cow (Type 1)	1184	1184	0				
Cow (Type 2)	1220	1220	0				
Exit Sand (Type 1)	1625	1625	0				
Salt Sand (Type 1)	1758	1758	0				
Little Lime	2108	2108	0				
Bandol Cave	2260	2260	0				
Bandol Cave	2668	2668	0				
Bandol Cave	2685	2685	0				
Bandol Cave	2712	2712	0				

Development at Depth of Well	Top	Bottom	Thickness	Oil Sat	Gas Sat	Water Sat	Thickness of PA
Philippine	705	705	0				
Red River	1050	1050	0				
Cow (Type 1)	1184	1184	0				
Cow (Type 2)	1220	1220	0				
Exit Sand (Type 1)	1625	1625	0				
Salt Sand (Type 1)	1758	1758	0				
Little Lime	2108	2108	0				
Bandol Cave	2260	2260	0				
Bandol Cave	2668	2668	0				
Bandol Cave	2685	2685	0				
Bandol Cave	2712	2712	0				

09/15/2023

Frank Evilsizer 1
Boggs WF Area



RECEIVED
JUN 27 1984
OIL & GAS DIVISION
DEPT. OF MINES

4 1/2 cemented
8 1/2
586.15
855/25 50/50

09/15/2023

STATE OF WEST VIRGINIA
DEPARTMENT OF MINES
OIL AND GAS WELLS DIVISION
INSPECTOR'S PLUGGING REPORT

RECEIVED

AUG 14 1984

OIL & GAS DIVISION
Well No. One
DEPT. OF MINES

Permit No. 087-2520-P

COMPANY Daniel M. Moore Well Service ADDRESS Spencer, W.Va.
FARM Frank Eivleiger DISTRICT Spencer COUNTY Roane

Filling Material Used _____

Liner			Location			Amount			Packer			Location		
PLUGS USED AND DEPTH PLACED			BRIDGES			CASING AND TUBING								
CEMENT-THICKNESS	WOOD-SIZE	LEAD	CONSTRUCTION-LOCATION			RECOVERED	SIZE	LOST						
						2000	4 1/2	586						

Drillers' Names Daniel Moore Harold Bowers

Remarks: 8/8/84 Moved rig on Well + Rigged up.
8/9/84 Swabbed oil out of well + cut 4 1/2" pipe with ripper at 2000 ft.
8/10/84 Pulling 4 1/2" pipe. Will pull all of 4 1/2" + cut 5" pipe at approx 2000 ft. Will run 2 3/8" tubing to spot cement plug + cell hole on 8/13/84
8/10/84 I hereby certify I visited the above well on this date.

Homer H. Dougherty

STATE OF WEST VIRGINIA
DEPARTMENT OF MINES
OIL AND GAS WELLS DIVISION

RECEIVED
AUG 17 1981
OIL & GAS DIVISION
DEPT. OF MINES

INSPECTOR'S WELL REPORT

Permit No. _____

Oil or Gas Well _____
(KIND)

	CASING AND TUBING	USED IN DRILLING	LEFT IN WELL	PACKERS
Company _____				
Address _____	Size			
Farm _____	16			Kind of Packer _____
Well No. _____	13			
District _____ County _____	10			Size of _____
Drilling commenced _____	8 1/4			
Drilling completed _____ Total depth _____	6 5/8			Depth set _____
Date shot _____ Depth of shot _____	5 3/16			
Initial open flow _____ /10ths Water in _____ Inch	3			Perf. top _____
Open flow after tubing _____ /10ths Merc. in _____ Inch	2			Perf. bottom _____
Volume _____ Cu. Ft.	Liners Used			Perf. top _____
Rock pressure _____ lbs. _____ hrs.				Perf. bottom _____
Oil _____ bbls., 1st 24 hrs.	CASING CEMENTED _____ SIZE _____ No. FT. _____ Date _____			
Fresh water _____ feet _____ feet	NAME OF SERVICE COMPANY _____			
Salt water _____ feet _____ feet	COAL WAS ENCOUNTERED AT _____ FEET _____ INCHES			
	_____ FEET _____ INCHES _____ FEET _____ INCHES			
	_____ FEET _____ INCHES _____ FEET _____ INCHES			

Drillers' Names _____

Remarks:

Remarks area with faint handwritten notes.

DATE

09/15/2023
DISTRICT WELL INSPECTOR

STATE OF WEST VIRGINIA
DEPARTMENT OF MINES
OIL AND GAS WELLS DIVISION

RECEIVED

AUG 21 1984

INSPECTOR'S PLUGGING REPORT

OIL & GAS DIVISION
DEPT. OF MINES

Permit No. 087-2520-P

Well No. One

COMPANY Daniel M. Moore Well Service ADDRESS Spencer, W. Va.
FARM Frank Ewilsizes DISTRICT Spencer COUNTY Roane

Filling Material Used Cement + Gel

Liner			Location	Amount	Packer	Location	
PLUGS USED AND DEPTH PLACED			BRIDGES			CASING AND TUBING	
CEMENT-THICKNESS	WOOD-SIZE	LEAD	CONSTRUCTION-LOCATION		RECOVERED	SIZE	LOST
<u>Gel</u>			<u>2688</u>	<u>Back to 1950</u>	<u>2600</u>	<u>4 1/2</u>	<u>586</u>
<u>Cement</u>	<u>200 ft</u>	<u>35 sk.</u>	<u>1950</u>	<u>" " 1750</u>	<u>1900</u>	<u>5 1/2</u>	<u>380</u>
<u>Gel</u>			<u>1750</u>	<u>" " 1221</u>	<u>630</u>	<u>7"</u>	<u>578</u>
<u>Cement</u>	<u>100 ft.</u>	<u>20 sk.</u>	<u>1221</u>	<u>" " 1121</u>			
<u>Gel</u>			<u>1121</u>	<u>" " 630</u>			
<u>Cement</u>	<u>50 ft.</u>	<u>35 sk.</u>	<u>630</u>	<u>" " 580</u>			
<u>Gel</u>			<u>580</u>	<u>" " 50</u>			
<u>Cement</u>	<u>50 ft.</u>	<u>50 sk.</u>	<u>50</u>	<u>" " 0</u>			

Drillers' Names Daniel M. Moore & Harold Bowers

Remarks: 8/13/84 Ripping off 5 1/2" pipe at 1900 ft. + Pulling 5 1/2" Pipe.
8/14/84 Gelled hole + set Cement plug at 1950 Back to 1750 ft.
through 2 3/8" Tubing
8/16/84 Cut 6" pipe at 630 ft + started to pull
8/17/84 Ran 2 3/8" Tubing to 1221 and spotted plug 1221 Back
to 1121 ft. and plug at 7" pipe Cut at 630 ft Back to 580 ft.
Pulled 7" + Gelled hole back for Top plug with Tubing.
8/14/84 I hereby certify I visited the above well on this date. + set through tubing.
 DATE 8/16/84
8/17/84

Homer H. Dougherty
DISTRICT WELL INSPECTOR

09/15/2023

STATE OF WEST VIRGINIA
DEPARTMENT OF MINES
OIL AND GAS WELLS DIVISION

INSPECTOR'S WELL REPORT

Permit No. _____

Oil or Gas Well _____
(KIND)

		CASING AND TUBING	USED IN DRILLING	LEFT IN WELL	PACKERS
Company _____		Size			
Address _____		16			Kind of Packer _____
Farm _____		13			
Well No. _____		10			Size of _____
District _____ County _____		8 1/4			
Drilling commenced _____		6 5/8			Depth set _____
Drilling completed _____ Total depth _____		5 3/16			
Date shot _____ Depth of shot _____		3			Perf. top _____
Initial open flow _____ /10ths Water in _____ Inch		2			Perf. bottom _____
Open flow after tubing _____ /10ths Merc. in _____ Inch		Liners Used _____			Perf. top _____
Volume _____ Cu. Ft.					Perf. bottom _____
Rock pressure _____ lbs. _____ hrs.		CASING CEMENTED _____ SIZE _____ No. FT. _____ Date _____			
Oil _____ bbls., 1st 24 hrs.		NAME OF SERVICE COMPANY _____			
Fresh water _____ feet _____ feet		COAL WAS ENCOUNTERED AT _____ FEET _____ INCHES			
Salt water _____ feet _____ feet		_____ FEET _____ INCHES _____ FEET _____ INCHES			

Drillers' Names _____

Remarks: _____

DATE _____

09/15/2023
DISTRICT WELL INSPECTOR



1) Date: June 21, 19 84
2) Operator's Well No. Frank Evilsizer #1
3) API Well No. 47 - 087 - 2520-P
State County Permit

RECEIVED
JUN 27 1984

STATE OF WEST VIRGINIA
OFFICE OF OIL AND GAS, DEPARTMENT OF MINES

APPLICATION FOR A PERMIT TO PLUG AND ABANDON A WELL

OIL & GAS DIVISION
DEPT. OF MINES

4) WELL TYPE: A Oil X / Gas _____ / Liquid injection _____ / Waste disposal _____
B (If "Gas", Production _____ / Underground storage) _____ / Deep _____ Shallow (LKS) /
5) LOCATION: Elevation: 1035.98' Watershed: Colt Run
District: Spencer 6 County: Roane Quadrangle: Peniel 7.5 537
6) WELL OPERATOR Daniel M. Moore Well Service 7) DESIGNATED AGENT Daniel M. Moore Well Service
Address P. O. Box 471 Address P. O. Box 471
Spencer, WV 25276 Spencer, WV 25276
8) OIL & GAS INSPECTOR TO BE NOTIFIED 9) PLUGGING CONTRACTOR
Name Homer Daugherty Name Daniel M. Moore Well Service
Address Linden Route, Box 3A Address P. O. Box 471
Looneyville, WV 25275 Spencer, WV 25276

10) WORK ORDER: The work order for the manner of plugging this well is as follows:
Cement 2,650 to 2,450'
Gel 2,450 to 1,600' Freepoint and rip 6 5/8 casing at @ approx. 1,500'
Cement 1,600 to 1,450'
Gel 1,450 to 1,300'
Cement 1,300 to 1,050'
Gel 1,050 to 50'
Cement 50 to 0

Erect monument and identify

OFFICE USE ONLY

PLUGGING PERMIT

Permit number 47-087-2520-P Date July 5, 19 84

This permit covering the well operator and well location shown below is evidence of permission granted to plug in accordance with the pertinent legal requirements subject to the conditions contained herein and on the reverse hereof. **Notification must be given to the District Oil and Gas Inspector 24 hours before actual permitted work has commenced.**

The permitted work is as described in the Notice and Application, plat, subject to any modifications and conditions on the reverse hereof.

Permit expires July 5, 1986 unless plugging is commenced prior to that date and prosecuted with due diligence.

Bond: BLANKET	Agent: <u>LD</u>	Plat: <u>MH</u>	Casing <u>T.S.</u>	Fee <u>NF</u>
-------------------------	---------------------	--------------------	-----------------------	------------------

T. L. H.
Administrator, Office of Oil and Gas

NOTE: Keep one copy of this permit posted at the plugging location.

File

See the reverse side of the APPLICANT'S COPY for instructions to the well operator.

09/15/2023

OFFICE USE ONLY

PERMIT MODIFICATIONS AND CONDITIONS (IF ANY) TO THE PROPOSED PLUGGING

RECEIVED
 JUN 27 1984
 OIL & GAS DIVISION
 DEPT. OF MINES

(1) WELL OPERATOR: Daniel M. Moore Well Service, P.O. Box 471, Spencer, WV 25756
 (2) DESIGNATED POINT: Daniel M. Moore Well Service, P.O. Box 471, Spencer, WV 25756
 (3) PLUGGING CONTRACTOR: Daniel M. Moore Well Service, P.O. Box 471, Spencer, WV 25756
 (4) OIL & GAS INSPECTOR TO BE NOTIFIED: Roger M. Hetherington, P.O. Box 33, Booneville, WV 25756
 (5) WELL LOCATION: Daniel M. Moore Well Service, P.O. Box 471, Spencer, WV 25756
 (6) PLUGGING MATERIALS: Cement, Gel, etc. (see table below)

OFFICE USE ONLY

This part of Form IV-4(b) is to record the dates of certain occurrences and any follow-up inspections.

	Date	Follow-up inspection(s)	Date(s)
Application received			
Plugging started		" "	
Plugging completed		" "	
Well Record received		" "	

OTHER INSPECTIONS

Reason: _____
 Reason: _____

Point: RANKET
 Agent: [Signature]
 Plan: [Signature]
 Chain: T.S.
 Date: [Signature]

 Administrator, Office of Oil and Gas



COPY

1) Date: June 21, 19 84
2) Operator's Well No. Frank Evisizer #1
3) API Well No. 47 - 087 - 2520
State County Permit.

**STATE OF WEST VIRGINIA
OFFICE OF OIL AND GAS, DEPARTMENT OF MINES**

APPLICATION FOR A PERMIT TO PLUG AND ABANDON A WELL

4) WELL TYPE: A Oil X / Gas _____ / Liquid injection _____ / Waste disposal _____
B (If "Gas", Production _____ / Underground storage) _____ / Deep _____ Shallow _____)
5) LOCATION: Elevation: 1035.98' Watershed: Colt Run
District: Spencer County: Roane Quadrangle: Peniel 7.5
6) WELL OPERATOR Daniel M. Moore Well Service 7) DESIGNATED AGENT Daniel M. Moore Well Service
Address P. O. Box 471 Address P. O. Box 471
Spencer, WV 25276 Spencer, WV 25276
8) OIL & GAS INSPECTOR TO BE NOTIFIED 9) PLUGGING CONTRACTOR
Name Homer Daugherty Name Daniel M. Moore Well Service
Address Linden Route, Box 3A Address P. O. Box 471
Looneville, WV 25275 Spencer, WV 25276

10) WORK ORDER: The work order for the manner of plugging this well is as follows:
Cement 2,650 to 2,450'
Gel 2,450 to 1,500' Freepoint and rip 6 5/8 casing at @ approx. 1,500'
Cement 1,500 to 1,450'
Gel 1,450 to 1,100'
Cement 1,100 to 1,050'
Gel 1,050 to 50'
Cement 50 to 0'

Erect monument and identify

RECEIVED
JUN 27 1984
OIL & GAS DIVISION
DEPT. OF MINES

The law requires a comment period for surface owners. However, the permit can be issued in less than five days from the filing of the Application to plug and abandon a well if the surface owner(s) of record sign(s) the following "Voluntary Statement of No Objection" on a facsimile of this surface owner's copy of the Application.

VOLUNTARY STATEMENT OF NO OBJECTION

I hereby state that I have read the instructions to surface owners on the reverse side of this Application for a Permit to Plug and Abandon a Well, and that I have received copies of (1) a Notice of Application for a Well Work Permit on Form IV-4(A), (2) an Application for a Well Work Permit on Form IV-4(B), and (3) a survey plat on Form IV-6, all for proposed well plugging work on my surface land as described therein.

I further state that I have no objection to the planned plugging described in these materials, and I have no objection to a plugging permit being issued based on those materials.

(For execution by corporation, partnership, etc.)

(For execution by natural persons)

NAME: _____

Floyd Junior III
(Signature)

Date: June 26/84

By _____

(Signature)

Date: _____

Its _____

Date: _____



INSTRUCTIONS TO SURFACE OWNERS AND EXPLANATION OF METHODS AND TIME LIMITS TO COMMENT ON WELL PLUGGING PERMIT

The well operator named in the Notice and this Application and the attached materials is applying for a permit from the State to do oil or gas well plugging. You are being served with these materials because surface owners have the right to file comments before the permit is issued.

If you do not own any interest in the surface tract, please forward these materials to the true owner immediately if you know who it is. Also, please notify the well operator named in the materials and the Administrator of the Office of Oil and Gas in the West Virginia Department of Mines immediately.

NOTE: You are not required to file any comment at all.

Where to file comments and obtain additional information:

Administrator of the Office of Oil and Gas
West Virginia Department of Mines
1615 Washington Street East
Charleston, West Virginia 25311
(304) 348-2057

Who may file comments? If you wish to file comments, you must be an owner of record of (1) an interest in the surface tract on which the well already is or is about to be located, or (2) an interest in any other surface tract under the same oil or gas lease which will be utilized for roads or other land disturbances.

Time limits for comments. The law requires these materials to be delivered on or before the date the operator files his Application. You have FIVE (5) DAYS after the filing date to file your comments as provided in Methods for Filing Comments below.

Comments must be in writing. Your comments must include your name, address and telephone number, the well operator's name and well number, and the approximate location of the proposed well site including district and county from the application.

Methods for filing comments. Comments must be filed in person or received in the mail at the Administrator's office by the time stated above. Check with your postmaster to ensure adequate delivery time or to arrange special expedited handling.

The Administrator for Oil and Gas has the power to deny or condition a well work permit based on your comments on the following grounds:

- 'The proposed well work will constitute a hazard to the safety of persons; or.....
'Damage would occur to publicly owned lands or resources; or.....
'The proposed well work fails to protect fresh water sources or supplies.'

If you want a copy of the permit as it is finally issued, or a copy of the order denying the permit, you should request a copy from the Administrator.

List of Water Testing Laboratories. The Administrator maintains a list of water testing laboratories which you can hire to test your water to establish water quality prior to and after drilling.

Signature lines for Surface Owner and Administrator, including fields for Name, Title, and Date.

Surface Owner

09/15/2023

8-83



1) Date: dd June 27 19 84
2) Operator's Well No. Frank Evilsizer #1
3) API Well No. 47 - 087 - 2520 P
State County Permit

STATE OF WEST VIRGINIA
OFFICE OF OIL AND GAS, DEPARTMENT OF MINES
NOTICE OF APPLICATION TO PLUG AND ABANDON A WELL

4) SURFACE OWNER(S) OF RECORD TO BE SERVED

5 (i) COAL OPERATOR None

(i) Name Floyd Ice, Junior
Address Spencer, W.V. 25276

Address _____

5 (ii) COAL OWNER(S) WITH DECLARATION ON RECORD:

(ii) Name _____
Address _____

Name None

Address _____

(iii) Name _____
Address _____

Name _____

Address _____

5 (iii) COAL LESSEE WITH DECLARATION ON RECORD:

Name None

Address _____

TO THE PERSON(S) NAMED ABOVE: You should have received this Form and the following documents:

- (1) The Application to Plug and Abandon a Well on Form IV-4 (B), which sets out the parties involved in the work, and describes the well and its location and the plugging work order; and
- (2) The plat (surveyor's map) showing the well location on Form IV-6.

THE REASON YOU RECEIVED THESE DOCUMENTS IS THAT YOU HAVE RIGHTS REGARDING THE APPLICATION WHICH ARE SUMMARIZED IN THE "INSTRUCTIONS" ON THE REVERSE SIDE OF THE COPY OF THE APPLICATION (FORM IV-4 (B)) DESIGNATED FOR YOU. HOWEVER, YOU ARE NOT REQUIRED TO TAKE ANY ACTION AT ALL.

Take notice that under Chapter 22 of the West Virginia Code, the undersigned well operator proposes to file or has filed this Notice and Application and accompanying documents for a Permit to plug and abandon a well with the Administrator of the Office of Oil and Gas, West Virginia Department of Mines, with respect to the well at the location described on the attached Application and depicted on the attached Form IV-6. Copies of this Notice, the Application, and the plat have been mailed by registered or certified mail or delivered by hand to the person(s) named above (or by publication in certain circumstances) on or before the day of mailing or delivery to the Administrator.

The truth of the information on the Notice and Application is verified and sworn to and the Notice is signed on behalf of the Well Operator in my County and State by

WELL OPERATOR Daniel M. Moore Well Service

By Daniel M. Moore
Its owner

Daniel M. Moore

this 27 day of June, 19 84.
My commission expires March 9, 19 92.

Address P.O. Box 471
Spencer, WV 25276

Telephone 927-1746

Lois A. Simpkins
Notary Public, Kanawha County,
State of West Virginia

I N S T R U C T I O N S T O A P P L I C A N T

CONCERNING THE LINE ITEMS:

- 1) Date of Notice.
- 2) Your well name and number.
- 3) To be filled out by the Office of Oil & Gas.
- 4) & 5) Use separate sheet if necessary.
- 4) Surface owner(s) of record to be served with Notice and Application. However, see also Code § 22-4-1m(b) if "more than three tenants in common or other co-owners of interest described in subsection (a) of this section hold interests in such lands".
- 5(i) "Coal Operator" means any person, firm, partnership, partnership association or corporation that proposes to or does operate a coal mine.
- 5(ii, iii) See Code § 22-4-20.

CONCERNING THE REQUIRED COPIES FOR FILING AND SERVICE:

Filing. Code § 22-4-1k and Regulation 7.02 provide that the original and two copies of the Application must be filed with the Administrator, accompanied by (i) an original and four copies of the Notice, (ii) an original and four copies of a plat in the form prescribed by Regulation 11, and (iii) a bond in one of the forms prescribed by Regulation 12, or in lieu thereof the other security allowed by Code § 22-4-9.

Service. In addition, service must be made on the surface owner(s) and the person(s) with an interest in the coal. See Code §§ 22-4-1m and 22-4-9.

STATE OF WEST VIRGINIA
DEPARTMENT OF MINES
OIL AND GAS WELLS DIVISION

RECEIVED
JUL 16 1985
OIL & GAS DIVISION
DEPT. OF MINES

AFFIDAVIT OF PLUGGING AND FILLING WELL

AFFIDAVIT SHOULD BE MADE IN TRIPLICATE, one copy mailed to the Department, one copy to be retained by the Well Operator and the third copy (and extra copies if required) should be mailed to each coal operator at their respective addresses.

NONE
Coal Operator or Owner

Daniel M. Moore Well Service
Name of Well Operator
P. O. Box 489, Spencer, WV 25276
Complete Address

Address

19
WELL AND LOCATION
Spencer District
Roane County

Coal Operator or Owner
Address
Floyd Ice, Jr.
Lease or Property Owner
Route 1, Spencer, WV 25276
Address

WELL NO. 1
Frank Evilsizer Farm
Homer Dougherty

STATE INSPECTOR SUPERVISING PLUGGING _____

AFFIDAVIT

STATE OF WEST VIRGINIA,
County of Roane

ss:

Daniel M. Moore and Harold Bowers
being first duly sworn according to law depose and say that they are experienced in the work of plugging and filling oil and gas wells and were employed by Daniel M. Moore Well Service, well operator, and participated in the work of plugging and filling the above well, that said work was commenced on the 10th day of August, 19 84, and that the well was plugged and filled in the following manner:

Sand or Zone Record Formation	Filling Material	Plugs Used Size & Kind	Casing	
			CSG PULLED	CSG LEFT IN
2688-1950'	Gel			
1950-1750'	Cement	35 sks. 200'		
1750-1221'	Gel			
1221-1121'	Cement	20 sks. 100'		
1121- 630'	Gel			
630- 580'	Cement	35 sks. 50'		
580- 50'	Gel			
50- 0'	Cement	35 sks. 50'		
Coal Seams		Description of Monument		
(Name)		7" casing with ID plate		
(Name)				
(Name)				
(Name)				

7/19/85

and that the work of plugging and filling said well was completed on the 20th day of August, 19 84.

And further deponents saith not.


Daniel M. Moore 09/15/2023
Harold Bowers

Sworn to and subscribed before me this 13th day of July, 19 85.

Marie Gough
Notary Public

My commission expires:

December 8, 1991



Permit No. 47-087-2520-P

ROANE 2520-P



RECEIVED
SEP 17 1985

DIVISION OF OIL & GAS
DEPARTMENT OF ENERGY

State of West Virginia
Department of Energy
Oil and Gas Division
Charleston 25311
FINAL INSPECTION REPORT
INSPECTORS COMPLIANCE REPORT
July 26, 1985

COMPANY Daniel M. Moore Well Service
P. O. Box 489
Spencer, West Virginia 25276

PERMIT NO 087-2520-P (7-05-84)
FARM & WELL NO Frank Evilsizer #1
DIST. & COUNTY Spencer/Roane

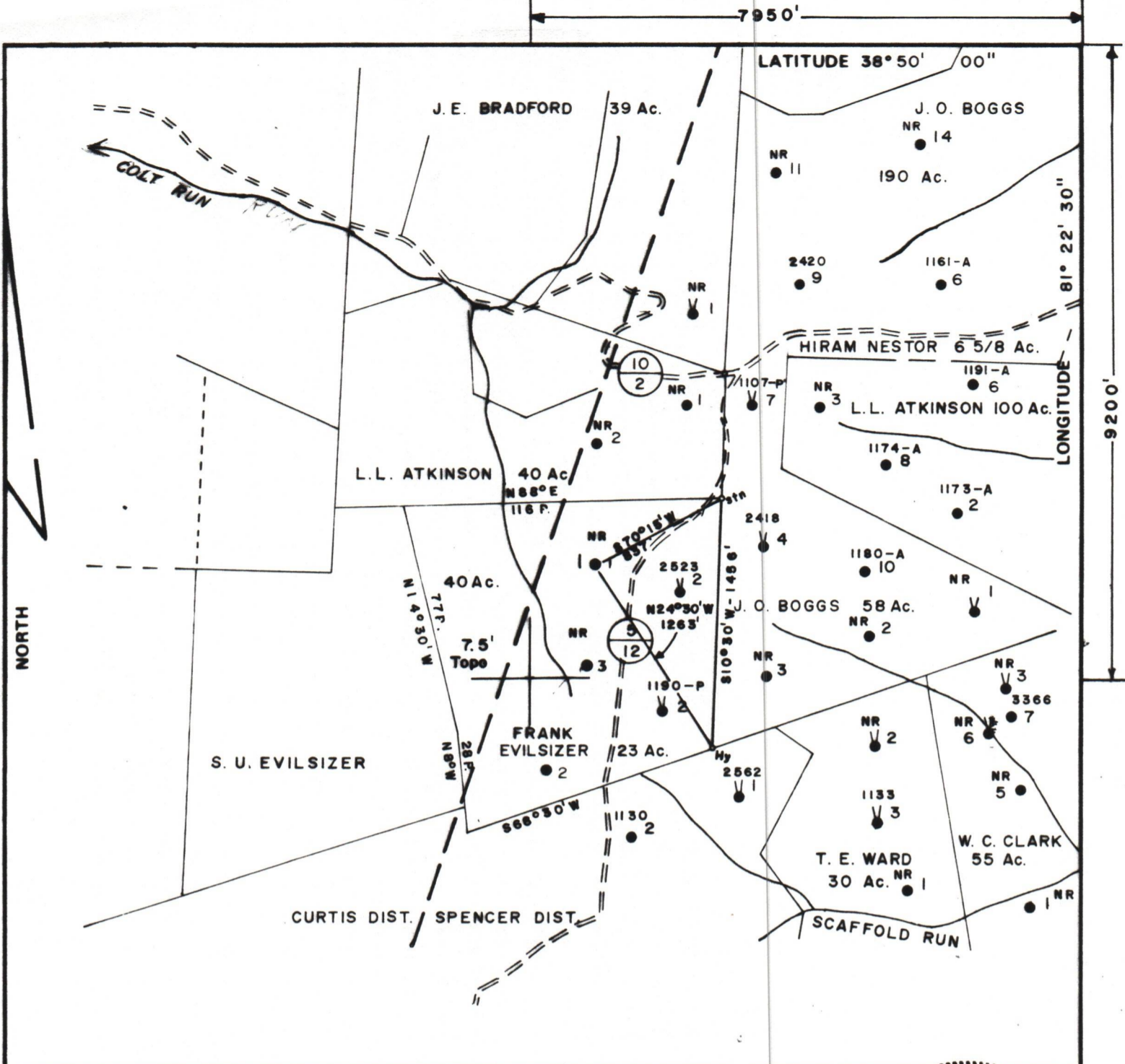
RULE	DESCRIPTION	IN COMPLIANCE	
		Yes	No
23.06	Notification Prior to Starting Work	✓	_____
16.01	Required Permits at Wellsite	✓	_____
17.02	Method of Plugging	✓	_____
18.01	Materials used in Plugging	✓	_____
23.02	Maintained Access Roads	✓	_____
25.01	Necessary Equipment to Prevent Waste	✓	_____
23.04	Reclaimed Drilling Pits	✓	_____
23.05	No Surface or Underground Pollution	✓	_____
17.06	Statutory Affidavit	✓	_____
7.06	Parties Responsible	✓	_____
7.05	Identification Markings	✓	_____

I HAVE INSPECTED THE ABOVE CAPTIONED WELL AND RECOMMEND THAT IT BE RELEASED:

SIGNED Homer H. Dougherty
DATE 9/12/85


Your Affidavit of Plugging was received and reclamation requirements approved.
The well designated by the above permit number has been released under your bond.

T. H. [Signature]
Director- Division of Oil & Gas
September 19, 1985
DATE



FILE NO. 1727
 MAP 41 SQS 543 W45
 SCALE 1" = 800'
 MINIMUM DEGREE OF ACCURACY 1 in 200
 PROVEN SOURCE OF ELEVATION Pennzoil Co.
Records

I THE UNDERSIGNED, HEREBY CERTIFY THAT THIS PLAT IS CORRECT TO THE BEST OF MY KNOWLEDGE AND BELIEF AND SHOWS ALL THE INFORMATION REQUIRED BY LAW AND THE REGULATIONS ISSUED AND PRESCRIBED BY THE DEPARTMENT OF MINES.
 (SIGNED) Curtis A. Lucas
CURTIS A. LUCAS LLS 275



(+) DENOTES LOCATION OF WELL ON UNITED STATES TOPOGRAPHIC MAPS
 FORM IV-6
 (8-78)



STATE OF WEST VIRGINIA
 DEPARTMENT OF MINES
 OIL AND GAS DIVISION

DATE Feb. 24 19 84
 FARM FRANK EVILSIZER NO. 1
 API WELL NO. 47-087-2520-p
 STATE COUNTY PERMIT

WELL TYPE: OIL GAS LIQUID INJECTION WASTE DISPOSAL
 (IF "GAS,") PRODUCTION STORAGE DEEP SHALLOW
 LOCATION: ELEVATION 1035.98 WATER SHED COLT RUN
 DISTRICT SPENCER COUNTY ROANE
 QUADRANGLE PENIEL 7 1/2
 SURFACE OWNER Floyd Ice et ux ACREAGE 28.8
 OIL & GAS ROYALTY OWNER Ida Phillips LEASE ACREAGE 40 09/15/2023
 LEASE NO. 81228-50
 PROPOSED WORK: DRILL CONVERT DRILL DEEPER REDRILL FRACTURE OR STIMULATE PLUG OFF OLD FORMATION PERFORATE NEW FORMATION OTHER PHYSICAL CHANGE IN WELL (SPECIFY) _____
 PLUG AND ABANDON CLEAN OUT AND REPLUG
 TARGET FORMATION BEREA ESTIMATED DEPTH 2712
 WELL OPERATOR Daniel M. Moore Well Service DESIGNATED AGENT Daniel M. Moore
 ADDRESS P.O. Box 471 ADDRESS same
Spencer, WV 25276