

NOTICE OF PROPOSED LOCATION OF OIL AND GAS WELL

(REQUIRED BY SECTION 2, CHAPTER 86, ACTS 1929)

WEST VIRGINIA DEPARTMENT OF MINES

OIL AND GAS SECTION

To THE DEPARTMENT OF MINES,
Charleston, W. Va.

John Hunt

Virginian Gasoline & Oil Co.

NAME OF WELL OPERATOR

Wallback, Roane Co. W. Va.

Charleston, West Va.

ADDRESS

COMPLETE ADDRESS

July 24 19 29

COAL OPERATOR

PROPOSED LOCATION

ADDRESS

Geary District

COAL OPERATOR

Roane County

ADDRESS

Well No. 4018

John Hunt Farm

GENTLEMEN:

The undersigned well operator is entitled to drill upon the above named farm or tract of land for oil and gas, having fee title thereto, (or as the case may be) under grant or lease dated

October 16, 1915, made by John Hunt

W. C. Tallman

and recorded on the 14 day

of January, 1916, in the office of the County Clerk for said County in

Book 28, page 252

The enclosed plat was prepared by a competent engineer and shows the proposed location of a well to be drilled for oil and gas by the undersigned well operator on the farm and in the Magisterial District and County above named, determined by survey and courses and distances from two permanent points, or land marks.

The undersigned well operator is informed and believes there are no coal operators operating beds of coal beneath said farm or tract of land on which said well is located, or within 500 feet of the boundaries of the same, who have mapped their workings and filed their maps as required by law, excepting the coal operators (if any) above named as addressees.

The above named coal operators (if any) are notified that any objections they may desire to make to such proposed location, or which they are required to make by Section 3 of said Act, if the drilling of a well at said proposed location will cause a dangerous condition in or about their respective coal mines, must be received by, or filed with the Department of Mines within ten days from the receipt of a copy of this notice and accompanying plat by said Department. Said coal operators are further notified that forms for use in making such objections will be furnished to them by the Department of Mines promptly on request and that all such objections must set forth as definitely as is reasonably possible the ground or grounds on which such objections are based and indicate the direction and distance the proposed location should be moved to overcome same.

(The next paragraph is to be completed only in Department's copy.)

Copies of this notice and the enclosed plat were mailed by registered mail, or delivered to the above

named coal operators at their above shown respective address day before, or on the same day with the mailing or delivery of this copy to the Department of Mines at Charleston, West Virginia.

Very truly yours,

Virginian Gasoline & Oil Co.

WELL OPERATOR


STREET

Charleston

CITY OR TOWN

West Virginia

STATE



Address of Well Operator

Handwritten notes: 7-24-29, 8:00, 8:10

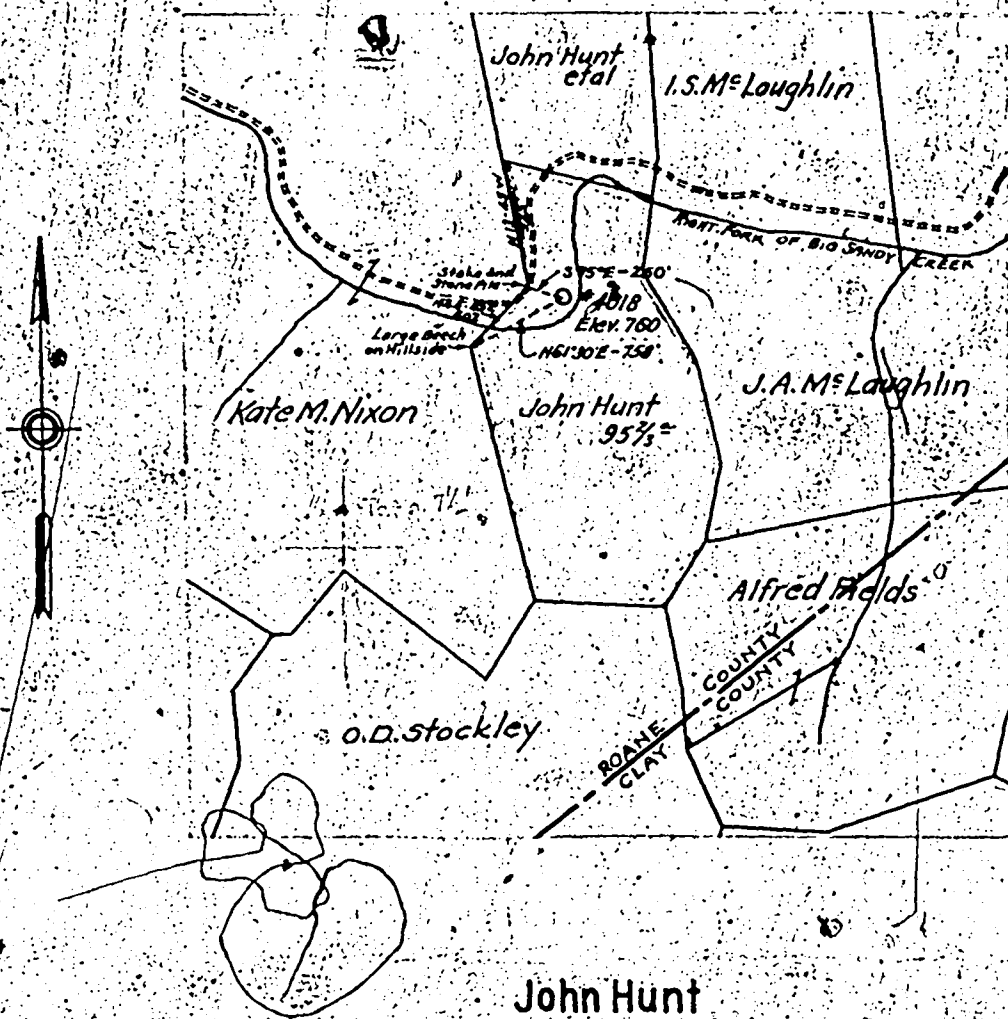
Handwritten initials: 8/10

*Section 3 If no such objections be filed, or be found by the department of mines, within said period of ten days from the receipt of said notice and plat by the department of mines, to said proposed location, the department shall forthwith issue to the well operator a drilling permit reciting the filing of such plat, that no objections have been made by the coal operators to the location, or found thereto by the department, and that the same is approved and the well operator authorized to proceed to drill at said location.

Handwritten note: Roane 3

I, the undersigned hereby certify that this map is true and correct, and shows all the information required by Oil & Gas Law, Acts of 1929.

G.S. Cunningham



John Hunt
Well No. 4018
Geary District
Roane County, W.Va.
July 23, 1929

Roane-3

VIRGINIAN GASOLINE & OIL CO.
MAP SHOWING
PROPOSED WELL LOCATION
SCALE: 4 INCHES = 1 MILE (1320')

WEST VIRGINIA DEPARTMENT OF MINES

Oil and Gas Section

PRELIMINARY DATA SHEET NO. 1

Rev 3

File No.

Well No. 4018

Virginian Gaso. & Oil Co. Company, of Charleston

on the John Hunt Farm

containing 95 1/2 acres. Location

Geary District, in Roane County, West Virginia.

The surface of the above tract is owned in fee by John Hunt

of Wallback, West Va. address, and the mineral rights are owned by

John Hunt of Wallback, W. Va.

The oil and gas privileges are held under lease by the above named company, and this well is drilled under permit No. issued by the West Virginia Department of Mines, Oil and Gas Section,

August 5, 1929

Elevation of surface at top of well 760 ^{Spiritic} Barometric

The number of feet of the different sized casings used in the well.

16 feet 15" size Wood conductor.

395 feet 8 1/2" size, csg 1564 feet 6 5/8" sized csg.

feet size, csg feet sized csg.

feet size, csg feet sized csg.

packer of size, set at

packer of size, set at

in casing perforated at feet to feet.

in casing perforated at feet to feet.

Coal was encountered at No. Coal feet; thickness inches, and at

feet; thickness inches; and at feet; thickness inches.


Liners were used as follows: (Give details)

October 27, 1929

Date

Approved Virginian Gaso. & Oil Co. Owner.

By G. Cunningham Edge (Type)



Well No. 4018

Virginian Gaso. & Oil Co. Company

Charleston, West Va. Address

Well 4018

COMPLETION DATA SHEET
NO. 2
FORMATION RECORD

| Name | Color | Character | Oil, Gas or Water | Top | Bottom | Thickness | Total Depth | Remarks |
|------------------|-------|-----------|-------------------|------|--------|-----------|-------------|---------|
| Surface | | | | 0 | 15 | | | |
| Sand (Yellow) | | | | 15 | 45 | | | |
| Slate (White) | | | | 45 | 50 | | | |
| Sand (Yellow) | | | | 50 | 90 | | | |
| Slate (White) | | | | 90 | 95 | | | |
| Sand (White) | | | | 95 | 140 | | | |
| Slate (White) | | | | 140 | 145 | | | |
| Sand (White) | | | | 145 | 200 | | | |
| Slate (White) | | | | 200 | 210 | | | |
| Sand (White) | | | | 210 | 250 | | | |
| Slate (White) | | | | 250 | 255 | | | |
| Sand (White) | | | | 255 | 275 | | | |
| Slate (Black) | | | | 275 | 450 | | | |
| Sand (White) | | | | 450 | 580 | | | |
| Slate (Black) | | | | 580 | 700 | | | |
| Lime (Black) | | | | 700 | 735 | | | |
| Slate (Black) | | | | 735 | 825 | | | |
| Lime (Black) | | | | 825 | 850 | | | |
| Slate (Black) | | | | 850 | 940 | | | |
| Gas Sand (White) | | | | 940 | 1050 | | | |
| Slate (Black) | | | | 1050 | 1070 | | | |

Well was not shot at _____ feet; well was shot at _____ feet.

Fresh water at _____ feet; salt water at _____ feet.

Well was _____ producing hole.
dry

October 27, 1929 Date Approved Virginian Gasoline & Oil Co. Owner

NOTE: All bottom formations must be noted as indicated above and all key-rocks and oil and gas sands must be recorded under their proper geological names in the district as well as any local names commonly used in the district for such strata.

| | | | | |
|--|---|--------------------|---|-------------------------------|
| 1.0 API well number: (If not available, leave blank. 14 digits.) | <u>47-087-0003</u> | | | |
| 2.0 Type of determination being sought: (Use the codes found on the front of this form.) | <u>108</u> Section of NGPA | | Category Code | |
| 3.0 Depth of the deepest completion location: (Only needed if sections 103 or 107 in 2.0 above.) | _____ feet | | | |
| 4.0 Name, address and code number of applicant: (35 letters per line maximum. If code number not available, leave blank.) | Name <u>Pennzoil Company</u> | | Seller Code <u>014730</u> | |
| | Address <u>P. O. Box 1588</u> | | | |
| | Street <u>Parkersburg</u> | State <u>WV</u> | Zip Code <u>26101</u> | |
| | City _____ | State _____ | Zip Code _____ | |
| 5.0 Location of this well: (Complete (a) or (b).) (a) For onshore wells: (35 letters maximum for field name.) | Field Name <u>Smithfield</u> | | State <u>WV</u> | |
| | County <u>Roane</u> | | State _____ | |
| (b) For OCS wells: | Area Name _____ | Block Number _____ | | |
| | Date of Lease: Mo. Day Yr. _____ | | OCS Lease Number _____ | |
| (c) Name and identification number of this well: (35 letters and digits maximum.) | <u>Lucy J. Webb #9</u> | | | |
| (d) If code 4 or 5 in 2.0 above, name of the reservoir: (35 letters maximum.) | _____ | | | |
| 6.0 (a) Name and code number of the purchaser: (35 letters and digits maximum. If code number not available, leave blank.) | Name <u>Consolidated Gas Supply Corp.</u> | | Buyer Code <u>004228</u> | |
| | (b) Date of the contract: <u>0, 8, 1, 9, 7, 6</u> Mo. Day Yr. | | | |
| (c) Estimated annual production: | _____ MMcf. | | | |
| | (a) Base Price (\$/MMBTU) | (b) Tax | (c) All Other Prices (Indicate (+) or (-).) | (d) Total of (a), (b) and (c) |
| 7.0 Contract price: (As of filing date. Complete to 3 decimal places.) | <u>2.264</u> | <u>0.132</u> | <u>0.816</u> | <u>3.212</u> |
| 8.0 Maximum lawful rate: (As of filing date. Complete to 3 decimal places.) | <u>2.264</u> | <u>0.132</u> | <u>0.816</u> | <u>3.212</u> |
| 9.0 Person responsible for this application: | Name <u>James A. Crews</u> | | Title <u>Manager, East. Div.</u> | |
| | Signature <u>[Signature]</u> | | | |
| | Date Application is Completed <u>2-22-78</u> | | Phone Number <u>(304) 422-6565</u> | |
| Agency Use Only | | | | |
| Date Received by Juris. Agency FEB 28 1979 | | | | |
| Date Received by FERC | | | | |

WELL DETERMINATION REPORT

PARTICIPANTS:

DATE: AUG 29 1979

BUYER-SELLER CODE

WELL OPERATOR: Pennzell Company 014730

FIRST PURCHASER: CONSOLIDATED GAS SUPPLY CORP. 004228

OTHER:

Qualified as Section 100, Stringer well
R. X. [initials]

W. Va. Department of Mines, Oil & Gas Division
WELL DETERMINATION FILE NUMBER
790228-108-087-0003
Use Above File Number on all Communications
relating to Determination of this Well

CHECK EACH ITEM AS COMPLETE OR NOTE WHAT IS MISSING

ITEM NO.

- 1 FERC-121. Items not completed - Line No. _____
- 2 IV-1 - Agent JAMES A. CREWS
- 3 IV-2 - Well Permit
- 4 IV-6 - Well Plat:
- 5 IV-35 - Well Record: Drilling Deepening _____
- 6 IV-36 - Gas-Oil Test: Gas Only _____ Was Oil Produced? _____ Ratio _____
- 7 IV-39 - Annual Production 12 ^{MO.} _{YEARS}
- 8 IV-40 - 90 day Production 92 Days off Line: _____
- 9 IV-48 - Application for Certification. Complete?
- 10 - 17 IV Form #51 - 52 - 53 - 54 - 55 - 56 - 57 - 58. Complete Affidavit Signed
- 18 - 28 Other: Survey _____ Logs _____ Geological Charts _____ Structure Map _____
1:4000 Map _____ Well Tabulations _____ Gas Analyses _____
- (5) Date Commenced: 10-24-12
Date ~~Completed~~: 12-11-12 DRILLED Deepened
Fracture: _____
- (5) Production Depth: 2114 - 2163
- (5) Production Formation: Big Injun (IV-40 FORM)
- (5) Final Open Flow: NA
- (5) Final Rock Pressure: NA
- (6) Other Gas Test: _____ GAS _____ OIL _____
- (7) Avg. Daily Gas from Annual Production: 750/365 = 2.05 MCF 1.97 Bbls
- (8) Avg. Daily Gas from 90-day ending w/1-120 days: 176.5/92 = 1.92 MCF 1.61 Bbls
- (8) Line Pressure: 14 # PSIG from Daily Report
- (5) Oil Production: From Completion Report 2114-2163
- (17-17) Does lease inventory indicate enhanced recovery being done: NO
- (18-18) Is affidavit signed? Notarized?
- (19) Official well record with the Department confirm the submitted information? NO
- (20) Additional information: _____ Does computer program confirm: _____

SR [initials]

STATE OF WEST VIRGINIA
DEPARTMENT OF MINES, OIL AND GAS DIVISION

Date February 27 1979

Operator's Well No. Lucy J. Webb #9

API Well No. 47 - 087 - 0003
State County Permit

WELL CLASSIFICATION FORM

STRIPPER GAS WELL
NGPA Section 108

DESIGNATED AGENT James A. Crews

ADDRESS P. O. Box 1588
Parkersburg, WV 26101

WELL OPERATOR Pennzoil Company

ADDRESS P. O. Box 1588
Parkersburg, WV 26101

LOCATION: Elevation 1062' D.F.

Watershed Not available
Dist. Smithfield County Roane Quad Walton

GAS PURCHASER Consolidated Gas Supply Corp. Purchase Contract No. 3866

ADDRESS P. O. Box 2450 Meter Chart Code 7057
Clarksburg, WV 26301 Date of Contract 08-19-76

* * * * *

Provide a complete inventory of the lease and production equipment used for the well for the previous 24 months or, if less than 24 months, the period the well has been in production. Include a complete list of equipment or processes used in connection with recognized enhanced recovery techniques during completion or production. (Attach separate sheets, if necessary.)

Well record with completion information attached to filing.
This well has no extraordinary lease production equipment other than standard casinghead arrangement.

This well is connected to a gathering line into Pennzoil's Simmons Compressor Station.

List all records reasonably available to you which contain information relevant to a determination of eligibility (including production records, B&O Tax Records, and royalty payment records) and indicate the location of such records:

Consolidated Gas Supply Corporation meter statements.

Location: Pennzoil Company (Gas Measurement Department);
601 Grand Central Avenue, Vienna, WV 26105

Describe the search made of any records listed above:

Meter volumes posted to Annual Production Report (IV-39) to facilitate determination of eligibility under Section 108. Attached photostatic copies of 3 months billing previous to filing date for examination.

Are you aware of any other information which would tend to be inconsistent with the information specified above? Yes No . If yes, indicate the type and source of the information.

AFFIDAVIT

I, James A. Crews, having been first sworn according to law, state that I have caused to be made a diligent search of those records hereinbefore indicated in the manner herein described, that the information contained in this document is true and accurate and that on the basis of the records and examinations hereinbefore described, and to the best of my information, knowledge and belief, the well for which this certification is sought qualifies as a stripper well.

James A. Crews

STATE OF WEST VIRGINIA,

COUNTY OF Wood, TO WIT:

I, Tom Rielle, a Notary Public in and for the state and county aforesaid, do certify that James A. Crews, whose name is signed to the writing above, bearing date the 27th day of February, 19 79, has acknowledged the same before me, in my county aforesaid.

Given under my hand and official seal this 27th day of February, 19 79.

My term of office expires on the 30 day of March, 19 88.

Tom Rielle
Notary Public

[NOTARIAL SEAL]

STATE OF WEST VIRGINIA
DEPARTMENT OF MINES, OIL AND GAS DIVISION

DESIGNATION OF AGENT BY WELL OWNER OR OPERATOR

Well Operator / Owner PENNZOIL COMPANY
Address P. O. Box 1588
Parkersburg, WV 26101

Pursuant to the provisions of Code § 22-4-1k, and subject to the requirements of Regulation 7.01, the undersigned hereby designates the following person to be the agent of the undersigned for the purpose of receiving process, notices, orders and other communications which may be issued under Chapter 22 of the Code of West Virginia:

Designated Agent James A. Crews, Manager Eastern Division
Address P. O. Box 1588
Parkersburg, West Virginia 26101
Telephone 304-422-6565

The undersigned represents that said designated agent is a bona fide resident of the State of West Virginia, and has agreed to accept the designation. This designation applies to the following wells:
 all wells owned or operated by the undersigned in West Virginia
 the wells listed below (Use space below or reverse side or attach list)

[COMPLETE AS APPLICABLE]

The undersigned is hereby recording an existing designation of agent made prior to the initial adoption of Form IV-1.

The undersigned is proposing to own or operate wells in West Virginia for the first time, so that this designation should also be considered the registration by the undersigned with the Deputy Director.

The undersigned has owned and operated a well or wells in West Virginia since the year 19___, but has not heretofore appointed a designated agent.

This designation substitutes a new designated agent for the undersigned, who has owned or operated a well or wells in West Virginia since the year 19___. The present designated agent of the undersigned, who will continue as such, if he is able, until this new designation has been approved, is--

Agent being replaced _____
Address _____

PENNZOIL COMPANY

Well Owner or Operator

By: James A. Crews
Its: ATTORNEY IN FACT

ACCEPTED this Jan 26, 1979

James A. Crews
(Signature of designated agent)

Taken, subscribed and sworn to before me this 25th day of January, 1979.
Notary Public Sheward B. Smith My commission expires March 31, 1986.

Well owner or operator must be a responsible officer of the corporation, trustee, individual or legally qualified representative of owner of the well(s).

IV-39-WC

STATE OF WEST VIRGINIA
DEPARTMENT - MINES
DIVISION - OIL AND GAS

ANNUAL REPORT OF MONTHLY PRODUCTION - 1978
GAS VOLUMES IN MFC 2 10 73
OIL IN BARRELS 2 60 DEGREES
10 1 18
OPERATOR: PENNZOIL COMPANY

REPORT NO. CCA10171 PG 0002
CURRENT DATE - 12/19/78
REPORT DATE - 12/19/78
YEAR - 1978

| API 47-087-0003 FARM: Lucy J. Webb #9 | | COUNTY: ROANE | | AVG. FLOW PRESSURE 15# | | | | | SHUT-IN PRESSURE | | | | | TOTALS |
|---------------------------------------|-----|---------------|------|------------------------|------|------|------|------|------------------|------|------|------|-----|--------|
| GAS MFC | 65 | 65 | 65 | 63 | 65 | 67 | 65 | 65 | 57 | 58 | 57 | 58 | GAS | 750 |
| OIL BBL | J-9 | F-0 | M-10 | A-28 | M-25 | J-22 | J-26 | A-24 | S-21 | O-20 | H-19 | D-17 | OIL | 221 |
| DAYS ONLINE | 28 | 28 | 28 | 35 | 28 | 35 | 28 | 28 | 35 | 28 | 28 | 35 | | |

SUMMARIZATION SCHEDULE
Section 271: 804 (b)

In accordance with Section 271.804(b), please list all other wells which are to be used in determining this well classification under Part 271 Subpart II:

| API NUMBERS | | | | | |
|-------------|--------------------|-------------|------------------|-------------|----------------------|
| 47-087-0089 | Smith-Chambers #1 | 47-087-2865 | Webb, Lucy J. #1 | 47-087-0087 | Webb, R. A. #1 |
| 47-087-2712 | Smith-Chambers #2 | 47-087-2867 | Webb, Lucy J. #2 | 47-087-2872 | Webb, R. A. #2 |
| 47-087-2714 | Smith, Elkhanah #1 | 47-087-2868 | Webb, Lucy J. #3 | 47-087-2873 | Webb, R. A. #3 |
| 47-087-0052 | Starr, J. H. #5 | 47-087-2869 | Webb, Lucy J. #4 | 47-087-2874 | Webb, R. A. #4 |
| 47-087-1956 | Starr, J. H. #6 | 47-087-0692 | Webb, Lucy J. #5 | 47-087-2875 | Webb, R. A. #5 |
| | | 47-087-2870 | Webb, Lucy J. #6 | 47-087-0033 | Greathouse, J. G. #1 |
| | | | | 47-087-0051 | Greathouse, J. G. #4 |
| | | | | 47-087-1874 | Greathouse, J. G. #9 |
| | | | | 47-087-0049 | McKown, O. V. #2 |
| | | | | 47-087-0048 | Rogers, B. E. #3 |
| | | | | 47-087-0047 | Rogers, B. E. #6 |
| | | | | 47-087-2044 | Rogers, B. E. #7 |
| | | | | 47-087-0021 | Short, C. C. #2 |
| | | | | 47-087-0050 | Short, C. C. #4 |
| | | | | 47-087-2042 | Short, C. C. #5 |
| | | | | 47-087-2043 | Short, C. C. #6 |
| | | | | 47-087-2046 | Short, C. C. #7 |

API NUMBERS

| | | | | | | | |
|-------------|----------------------|-------------|--------------------|-------------|---------------------|-------------|---------------------|
| 47-087-0046 | Bays, J. H. # 1 | 47-087-2508 | Edgell, A. W. # 1 | 47-087-0978 | Kaufman, Wm. # W-4 | 47-087-2615 | Lewis, G. L. # 3 |
| 47-087-1955 | Bays, J. H. # 6 | 47-087-0071 | Edgell, A. W. # 3 | 47-087-0984 | Kaufman, Wm. # W-5 | 47-087-0114 | Long, Jackson # 2 |
| 47-087-2416 | Bays, P. A. # 3 | 47-087-2509 | Edgell, A. W. # 6 | 47-087-0987 | Kaufman, Wm. # W-6 | | |
| 47-087-0040 | Bays, P. A. # 4 | | | 47-087-0985 | Kaufman, Wm. # W-7 | 47-087- | McGraw, C. H. # 2 |
| 47-087-2397 | Bays, P. A. # 5 | 47-087-2519 | Edpling, Alice # 1 | 47-087-0988 | Kaufman, Wm. # W-8 | 47-087-0063 | McGraw, C. H. # 3 |
| 47-087-0106 | Bays, P. A. # 6 | 47-087- | Epling, Alice # 5 | 47-087-0991 | Kaufman, Wm. # W-9 | | |
| 47-087-0093 | Chambers, C. B. # 1 | | | 47-087-0992 | Kaufman, Wm. # W-10 | 47-087-0045 | Nichols, Carr # 1 |
| 47-087-2434 | Chambers, C. B. # 3 | 47-087-2524 | Ferrell, C. B. # 1 | 47-087-0993 | Kaufman, Wm. # W-11 | | |
| 47-087-2435 | Chambers, C. B. # 4 | 47-087-0119 | Ferrell, C. B. # 2 | 47-087-0994 | Kaufman, Wm. # W-12 | 47-087-2743 | Simmons, David # 2 |
| 47-087-0085 | Chambers, C. B. # 5 | 47-087-2525 | Ferrell, C. B. # 3 | 47-087- | Kaufman, Wm. # W-13 | 47-087- | Simmons, David # 3 |
| 47-087-2083 | Chambers, C. B. # 6 | 47-087-2526 | Ferrell, C. B. # 5 | 47-087-0996 | Kaufman, Wm. # W-14 | 47-087-2744 | Simmons, David # 5 |
| | | | | 47-087-1004 | Kaufman, Wm. # W-15 | 47-087-0086 | Simmons, David # 6 |
| 47-087-0075 | Chambers Hrs. # 1 | 47-087-2533 | Fisher, E. S. # 1 | 47-087-1032 | Kaufman, Wm. # W-16 | 47-087-2745 | Simmons, David # 7 |
| 47-087-0076 | Chambers Hrs. # 2 | 47-087-0197 | Fisher, E. S. # 2 | 47-087-1053 | Kaufman, Wm. # W-17 | 47-087-2746 | Simmons, David # 8 |
| 47-087-0077 | Chambers Hrs. # 3 | 47-087-0110 | Fisher, E. S. # 3 | 47-087-1055 | Kaufman, Wm. # W-18 | 47-087-0054 | Simmons, David # 10 |
| 47-087-2436 | Chambers Hrs. # 5 | 47-087-2534 | Fisher, E. S. # 4 | 47-087-1068 | Kaufman, Wm. # W-20 | 47-087-0072 | Simmons, David # 11 |
| 47-087-0018 | Chambers Hrs. # 6 | 47-087-2535 | Fisher, E. S. # 5 | 47-087-1056 | Kaufman, Wm. # W-19 | 47-087-0012 | Simmons, David # 12 |
| 47-087-0056 | Chambers Hrs. # 7 | 47-087-2536 | Fisher, E. S. # 6 | 47-087-1079 | Kaufman, Wm. # W-21 | 47-087-0037 | Simmons, David # 13 |
| 47-087- | Chambers Hrs. # 8 | 47-087-0022 | Fisher, E. S. # 8 | 47-087-0005 | Kaufman, Wm. # 4 | 47-087-0078 | Simmons, David # 14 |
| 47-087-0058 | Chambers Hrs. # 9 | 47-087- | Fisher, E. S. # 9 | 47-087-0894 | Kaufman, Wm. # 5 | 47-087-0073 | Simmons, David # 15 |
| 47-087-0059 | Chambers Hrs. # 10 | 47-087-2537 | Fisher, E. S. # 14 | 47-087-0909 | Kaufman, Wm. # 6 | 47-087-0070 | Simmons, David # 17 |
| 47-087-0057 | Chambers Hrs. # 11 | 47-087-0204 | Fisher, E. S. # 15 | 47-087-0963 | Kaufman, Wm. # 7 | 47-087-0053 | Simmons, David # 19 |
| 47-087-0074 | Chambers Hrs. # 12 | | | 47-087-1923 | Kaufman, Wm. # 29 | 47-087-0055 | Simmons, David # 23 |
| 47-087-0060 | Chambers Hrs. # 13 | 47-087-2895 | Glaze, H. C. # 1 | | | 47-087-0010 | Simmons, David # 24 |
| 47-087-0017 | Chambers Hrs. # 15 | | | 47-087-0041 | Kincaid, S. B. # 1 | 47-087-0889 | Simmons, David # 26 |
| 47-087-2437 | Chambers Hrs. # 16 | 47-087- | Harris, George # 1 | 47-087-2577 | Kincaid, S. B. # 2 | 47-087-1027 | Simmons, David # 27 |
| 47-087-2438 | Chambers Hrs. # 17 | | | 47-087-2578 | Kincaid, S. B. # 3 | 47-087-1077 | Simmons, David # 25 |
| 47-087-2439 | Chambers Hrs. # 18 | 47-087-2543 | Harris, J. A. # 05 | 47-087-2579 | Kincaid, S. B. # 4 | 47-087-1086 | Simmons, David # 29 |
| 47-087-0913 | Chambers Hrs. # 21 | 47-087-0011 | Harris, J. A. # 6 | 47-087-2580 | Kincaid, S. B. # 5 | 47-087-1873 | Simmons, David # 31 |
| 47-087-1075 | Chambers Hrs. # 22 | 47-087-0019 | Harris, J. A. # 14 | 47-087-0108 | Kincaid, S. B. # 6 | 47-087-1954 | Simmons, David # 32 |
| 47-087-1076 | Chambers Hrs. # 23 | 47-087-1872 | Harris, J. A. # 16 | 47-087-2581 | Kincaid, S. B. # 8 | 47-087-2082 | Simmons, David # 33 |
| | | 47-087-1927 | Harris, J. A. # 17 | | | | |
| 47-087-2440 | Chambers, S. J. # 1 | 47-087-1962 | Harris, J. A. # 18 | 47-087-0064 | Lewis, Asbury # 1 | 47-087-0109 | Sinnett, A. P. # 1 |
| 47-087-0965 | Chambers, S. J. # 3 | 47-087-1953 | Harris, J. A. # 19 | 47-087-0027 | Lewis, Asbury # 2 | 47-087-0091 | Sinnett, A. P. # 2 |
| 47-087-1094 | Chambers, S. J. # 4 | | | 47-087-0065 | Lewis, Asbury # 3 | 47-087-0198 | Sinnett, A. P. # 3 |
| 47-087-1120 | Chambers, S. J. # 5 | 47-087-2552 | Holt-Lewis # 1 | 47-087-0881 | Lewis, Asbury # 4 | 47-087-2706 | Sinnett, A. P. # 4 |
| | | | | 47-087-1026 | Lewis, Asbury # 5 | 47-087-0036 | Sinnett, A. P. # 5 |
| 47-087-0104 | Douglas, Cynthia # 2 | 47-087-0969 | Kaufman, Wm. # W-1 | 47-087-1095 | Lewis, Asbury # 6 | 47-087-0101 | Sinnett, A. P. # 6 |
| 47-087-0004 | Douglas, Cynthia # 3 | 47-087-0970 | Kaufman, Wm. # W-2 | 47-087-1096 | Lewis, Asbury # 7 | | |
| 47-087-0103 | Douglas, Cynthia # 4 | 47-087-0971 | Kaufman, Wm. # W-3 | | | | |

August 5, 1929

Virginian Gasoline & Oil Company
Charleston, W. Va.

Gentlemen:

Your notice of proposed well location No. 4018
on the John Hunt Farm was received
in this office July 24, 1929.

No objections have been filed on the ten-day
period subsequent to our receipt of your notice. Drilling
permit is hereby issued and found enclosed.

Yours very truly,

Chief of Department of Mines.

RML:G
Encl: