

WW-7  
8-30-06



West Virginia Department of Environmental Protection  
Office of Oil and Gas  
WELL LOCATION FORM: GPS

API: 47-87-3398 WELL NO.: 17  
FARM NAME: Kate Nixon  
RESPONSIBLE PARTY NAME: Triad Hunter, LLC  
COUNTY: Roane DISTRICT: Geary  
QUADRANGLE: Newton  
SURFACE OWNER: Division of Natural Resources  
ROYALTY OWNER: Please see attached sheets  
UTM GPS NORTHING: 4268049.29  
UTM GPS EASTING: 486967.31 GPS ELEVATION: 1197'

The Responsible Party named above has chosen to submit GPS coordinates in lieu of preparing a new well location plat for a plugging permit or assigned API number on the above well. The Office of Oil and Gas will not accept GPS coordinates that do not meet the following requirements:

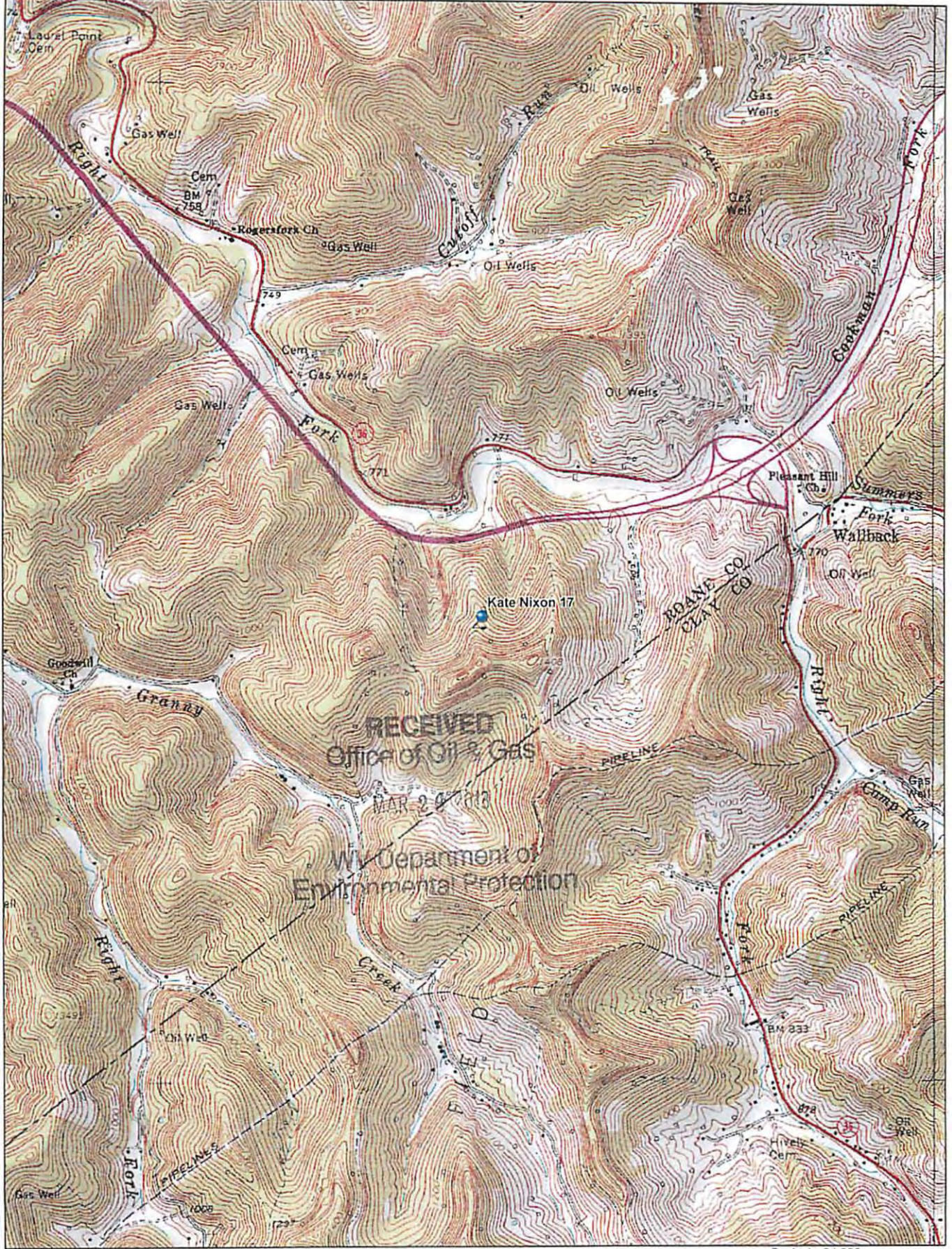
1. Datum: NAD 1983, Zone: 17 North, Coordinate Units: meters, Altitude: height above mean sea level (MSL) – meters.
2. Accuracy to Datum – 3.05 meters
3. Data Collection Method:  
Survey grade GPS  : Post Processed Differential   
Real-Time Differential   
Mapping Grade GPS  : Post Processed Differential   
Real-Time Differential

4. Letter size copy of the topography map showing the well location.

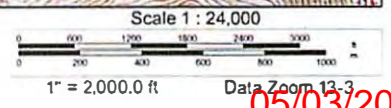
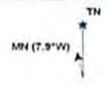
I the undersigned, hereby certify this data is correct to the best of my knowledge and belief and shows all the information required by law and the regulations issued and prescribed by the Office of Oil and Gas.

[Signature] Sp. Vt. Appraiser OP. 2/26/2013  
Signature Title Date

8703398P



RECEIVED  
 Office of Oil & Gas  
 MAR 20 2013  
 WY Department of  
 Environmental Protection



05/03/2013