



west virginia department of environmental protection

Office of Oil and Gas
601 57th Street SE
Charleston, WV 25304
(304) 926-0450
(304) 926-0452 fax

Earl Ray Tomblin, Governor
Randy C. Huffman, Cabinet Secretary
www.dep.wv.gov

May 07, 2015

WELL WORK PLUGGING PERMIT

Plugging

This permit, API Well Number: 47-8703663, issued to TRIAD HUNTER, LLC, is evidence of permission granted to perform the specified well work at the location described on the attached pages and located on the attached plat, subject to the provisions of Chapter 22 of the West Virginia Code of 1931, as amended, and all rules and regulations promulgated thereunder, and to all conditions and provisions outlined in the pages attached hereto. Notification shall be given by the operator to the Oil and Gas Inspector at least 24 hours prior to the construction of roads, locations, and/or pits for any permitted work. In addition, the well operator shall notify the same inspector 24 hours before any actual well work is commenced and prior to running and cementing casing. Spills or emergency discharges must be promptly reported by the operator to 1-800-642-3074 and to the Oil and Gas inspector.

Upon completion of the plugging well work, the above named operator will reclaim the site according to the provisions of WV Code 22-6-30. The above named operator will also file, as required in WV Code 22-6-23, an affidavit on form WR-38 by two experienced persons in the operator's employment and the Oil and Gas inspector that the work authorized under this permit was performed and a description given. Failure to abide by all statutory and regulatory provisions governing all duties and operations here under may result in suspensions or revocation of this permit and in addition may result in civil and/or criminal penalties being imposed upon the operator.

This permit will expire in two (2) years from date of issue. If there are any questions, please free to contact me at (304) 926-0499 ext. 1654.

James Martin

Chief

Operator's Well No: 67

Farm Name: TALLMAN, P. A.

API Well Number: 47-8703663

Permit Type: Plugging

Date Issued: 05/07/2015

Promoting a healthy environment.

05/08/2015

PERMIT CONDITIONS

West Virginia Code §22-6-11 allows the Office of Oil and Gas to place specific conditions upon this permit. Permit conditions have the same effect as law. Failure to adhere to the specified permit conditions may result in enforcement action.

CONDITIONS

1. All pits must be lined with a minimum of 20 mil thickness synthetic liner.
2. In the event of an accident or explosion causing loss of life or serious personal injury in or about the well or while working on the well, the well operator or its contractor shall give notice, stating the particulars of the accident or explosion, to the oil and gas inspector and the Chief within twenty-four (24) hours.
3. Well work activities shall not constitute a hazard to the safety of persons.

8703663P

WW-4B
Rev. 2/01

1) Date January 20, 2015
2) Operator's
Well No. P.A. Tallman # 67
3) API Well No. 47-087 - 3663

STATE OF WEST VIRGINIA
DEPARTMENT OF ENVIRONMENTAL PROTECTION
OFFICE OF OIL AND GAS

APPLICATION FOR A PERMIT TO PLUG AND ABANDON

- 4) Well Type: Oil ___ / Gas ___ / Liquid injection X / Waste disposal ___ /
(If "Gas, Production ___ or Underground storage ___) Deep ___ / Shallow ___
- 5) Location: Elevation 1171.5' GL Watershed Trace Fork
District Smithfield County Roane Quadrangle Tariff
- 6) Well Operator Triad Hunter, LLC 7) Designated Agent Kim Arnold
Address 125 Putnam Street Address P.O. Box 154
Marietta, Ohio 45750 Waverly, WV 26184
- 8) Oil and Gas Inspector to be notified 9) Plugging Contractor
Name Ed Gainer Name N/A
Address P.O. Box 821 Address _____
Spencer, WV 25276

10) Work Order: The work order for the manner of plugging this well is as follows:

- SET - 200' Bottom hole plug in 4 1/2" casing. Across perfor
- 100' - Cut plug (4.5" csg.) Estimated cement top @ 1622'.
- 100' - Elevation plug @ 1175'.
- 100' - Surface casing plug (SET FROM 451' TO 351',
- 150' - Surface plug in 8 5/8" casing. FROM 150' TO SURFACE.

- Note! 1. All cement plugs - Class A cement.
2. Gel spacers between all cement plugs.
3. No coal seams reported.

JWM

INSTALL MONUMENT PER WV STATE CODE.

RECEIVED
Office of Oil and Gas

Notification must be given to the district oil and gas inspector 24 hours before permitted work can commence.

MAR 16 2015

Work order approved by inspector _____

WV Department of
Environmental Protection
Date 3/19/15

05/08/2015



STATE OF WEST VIRGINIA
DEPARTMENT OF MINES
Oil and Gas Division
WELL RECORD

Quadrangle Tariff 7.5'
Permit No. 087-3663-Li

Rotary Oil
Cable _____ Gas _____
Recycling _____ Comb. _____
Water Flood Storage _____
Disposal _____ (Kind) _____

Company Pennzoil Company
Address P. O. Box 1588, Parkersburg, WV
Firm P. A. Tallman Acres 2350
Location (waters) Trace Fork
Well No. 67 Elev. 1171.53
District Smithfield County Roane
The surface of tract is owned in fee by _____
Doyle Jones
Address Lefthand, WV 25251
Mineral rights are owned by Anna Lee Collins
Address 1009 Main St., Pt., Pleasant, WV
Drilling Commenced 8-30-82
Drilling Completed 9-4-82
Initial open flow WIW cu. ft. _____ bbls.
Final production _____ cu. ft. per day _____ bbls.
Well open _____ hrs. before test _____ RP.

Casing and Tubing	Used in Drilling	Left in Well	Cement fill up Cu. ft. (Sks.)
Size 20-16			
Cond. 13-10"			
9 5/8			
8 5/8	401	401	200 sks
7			
5 1/2			
4 1/2	2245	2245	125 sks.
3			
2			
Liners Used			

Attach copy of cementing record.

Water Injection Well

Fractured: 11-17-82 w/250 gls. 15% HCL, 145 Bbls. 20# gel, 500# 20/40 sd

Perf: 2185-2205-21H

Coal was encountered at _____ Feet _____ Inches
Fresh water _____ Feet _____ Salt Water _____ Feet _____
Producing Sand Big Injun Depth _____

Formation	Color	Hard or Soft	Top Feet	Bottom Feet	Oil, Gas or Water	Remarks
Silt & Sand			0	70		
Sand			70	400		
Silt & Shale			400	416		
Sand & Shale			416	1846		
Silt & Shale			1846	1961		
Sand			1961	1988		
Silt & Sand			1988	2000		
Little Lime			2000	2019		
Blue Monday			2019	2048		
Pencil Cave			2048	2052		
Big Lime			2052	2071		
Loyalhanna			2071	2112		
Big Injun			2112	2174		
Injun			2174	2185		
Pocono Shale			2185	2205		
			2205	2230		
Total Depth				2230		

RECEIVED
Office of Oil and Gas
MAR 16 2015
WV Department of
Environmental Protection

05/08/2015

(+) DENOTES LOCATION OF WELL ON UNITED STATES TOPOGRAPHIC MAPS
 FORM IV-6 (8-78)



STATE OF WEST VIRGINIA
 DEPARTMENT OF MINES
 OIL AND GAS DIVISION

Office of Oil and Gas
 Environmental Protection

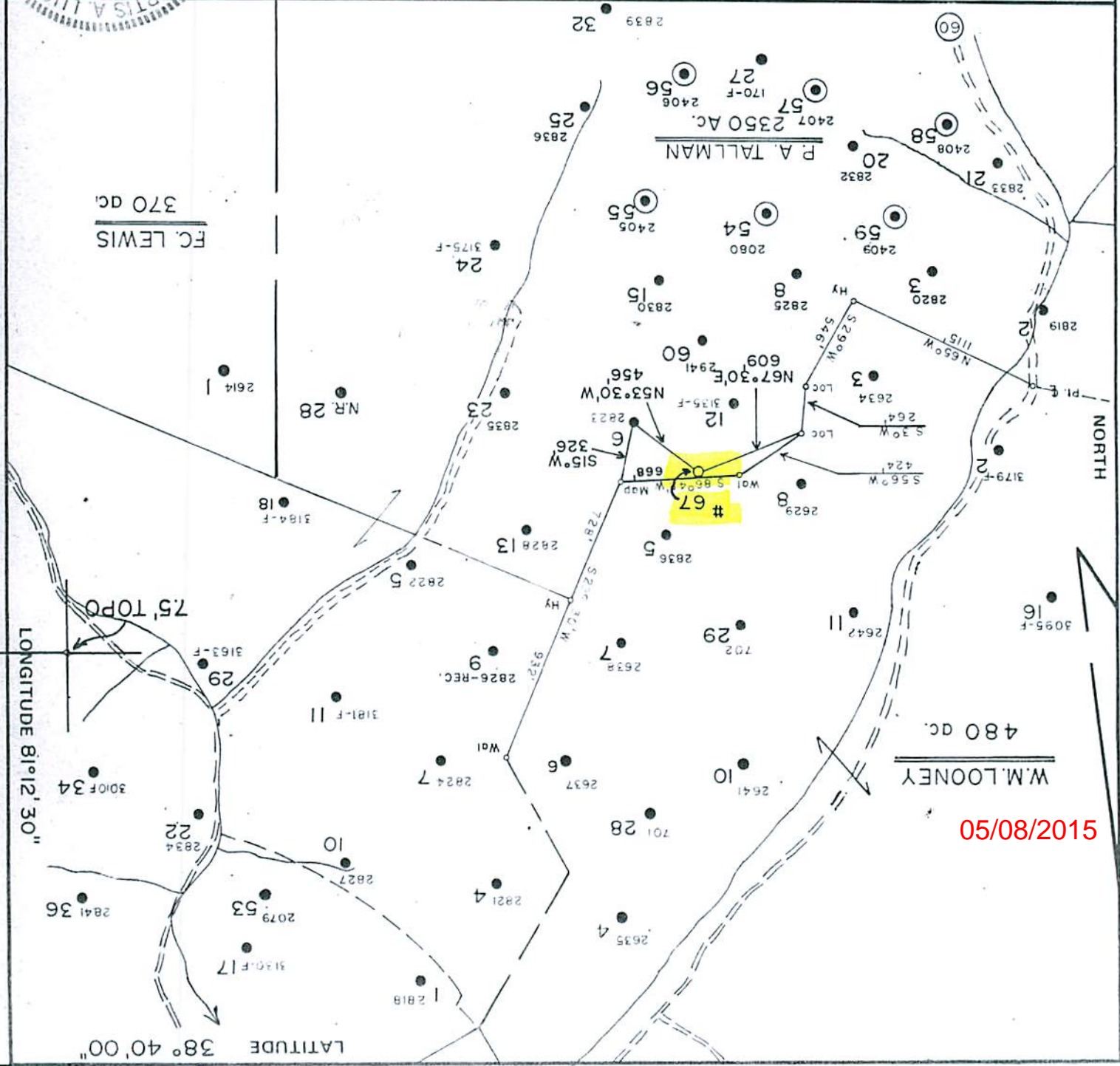
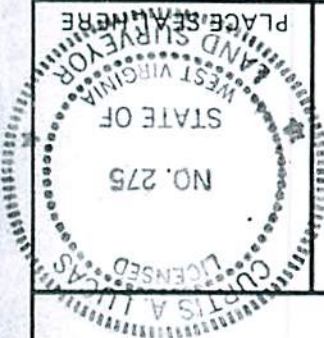
SURFACE OWNER Doyle D. Jones
 OIL & GAS ROYALTY OWNER Ann Lee Collins
 LEASE NO. 81216-50
 LEASE ACREAGE 120.5
 LEASE ACREAGE 2350

PROPOSED WORK: DRILL & CONVERT, DRILL DEEPER, REDRILL, FRACTURE OR STIMULATE, PLUG OFF OLD FORMATION, PERFORATE NEW FORMATION, OTHER PHYSICAL CHANGE IN WELL (SPECIFY)

PLUG AND ABANDON, CLEAN OUT AND REPLUG, TARGET FORMATION Big Injun, ESTIMATED DEPTH 2240', WELL OPERATOR PENNZOIL COMPANY, DESIGNATED AGENT JAMES A. CREWS, ADDRESS P. O. BOX 1588, PARKERSBURG, W. V. 26101

FILE NO. 1344
 MAP 72 Sqs S-55 W-55
 SCALE 1" = 800'
 MINIMUM DEGREE OF ACCURACY 1 in 200
 PROVEN SOURCE OF ELEVATION P.A. TALLMAN #58
 Elev. = 1054.40'

I THE UNDERSIGNED, HEREBY CERTIFY THAT THIS PLAN IS CORRECT TO THE BEST OF MY KNOWLEDGE AND BELIEF AND SHOWS ALL THE INFORMATION REQUIRED BY LAW AND THE REGULATIONS ISSUED AND PRESCRIBED BY THE DEPARTMENT OF MINES.
 (SIGNED) *Curtis A. Lucas*
 CURTIS A. LUCAS LLS 275



8703663850

8703663P

WW-4A
Revised 6-07

1) Date: 1/20/2015
2) Operator's Well Number
P.A. Tallman # 67

3) API Well No.: 47 - 087 - 3663

STATE OF WEST VIRGINIA
DEPARTMENT OF ENVIRONMENTAL PROTECTION, OFFICE OF OIL AND GAS
NOTICE OF APPLICATION TO PLUG AND ABANDON A WELL

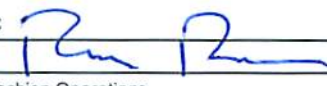
4) Surface Owner(s) to be served:	5) (a) Coal Operator
(a) Name <u>Triad Hunter, LLC</u>	Name <u>N/A</u>
Address <u>125 Putnam Street</u>	Address _____
<u>Marietta, Ohio 45750</u>	_____
(b) Name _____	(b) Coal Owner(s) with Declaration
Address _____	Name <u>N/A</u>
_____	Address _____
(c) Name _____	Name _____
Address _____	Address _____
_____	_____
6) Inspector <u>Ed Gainer</u>	(c) Coal Lessee with Declaration
Address <u>P.O. Box 821</u>	Name <u>N/A</u>
<u>Spencer, WV 25276</u>	Address _____
Telephone <u>(304) 389-7582</u>	_____

TO THE PERSONS NAMED ABOVE: You should have received this Form and the following documents:

- (1) The application to Plug and Abandon a Well on Form WW-4B, which sets out the parties involved in the work and describes the well its and the plugging work order; and
- (2) The plat (surveyor's map) showing the well location on Form WW-6.


The reason you received these documents is that you have rights regarding the application which are summarized in the instructions on the reverses side. However, you are not required to take any action at all.

Take notice that under Chapter 22-6 of the West Virginia Code, the undersigned well operator proposes to file or has filed this Notice and Application and accompanying documents for a permit to plug and abandon a well with the Chief of the Office of Oil and Gas, West Virginia Department of Environmental Protection, with respect to the well at the location described on the attached Application and depicted on the attached Form WW-6. Copies of this Notice, the Application, and the plat have been mailed by registered or certified mail or delivered by hand to the person(s) named above (or by publication in certain circumstances) on or before the day of mailing or delivery to the Chief.

Well Operator Triad Hunter, LLC
 By: Rocky Roberts 
 Its: Senior V.P. Appalachian Operations
 Address 125 Putnam Street
Marietta, Ohio 45750
 Telephone (740) 374-2940

RECEIVED
Office of Oil and Gas

Subscribed and sworn before me this 22nd day of January, 2015
Elizabeth R. Tuby
 My Commission Expires 2-29-16
 Notary Public



MAR 16 2015
 ELIZABETH R. TUBY
 NOTARY PUBLIC
 in and for the State of Ohio
 WV Department of
 Environmental Protection

Oil and Gas Privacy Notice

The Office of Oil and Gas processes your personal information, such as name, address and phone number, as a part of our regulatory duties. Your personal information may be disclosed to other State agencies or third parties in the normal course of business or as needed to comply with statutory or regulatory requirements, including Freedom of Information Act requests. Our office will appropriately secure your personal information. If you have any questions about our use of your personal information, please contact DEP's Chief Privacy Officer at depprivacyofficer@wv.gov.

05/08/2015

8703663P

WW-9
Rev. 5/08

Page 1 of 2
API Number 47 - 087 - 3663
Operator's Well No. P.A. Tallman # 67

STATE OF WEST VIRGINIA
DEPARTMENT OF ENVIRONMENTAL PROTECTION
OFFICE OF OIL AND GAS

CONSTRUCTION AND RECLAMATION PLAN AND SITE REGISTRATION APPLICATION FORM
GENERAL PERMIT FOR OIL AND GAS PIT WASTE DISCHARGE

Operator Name Triad Hunter, LLC OP Code 4944494833

Watershed Trace Fork Quadrangle Tariff

Elevation 1171.5' GL County Roane District Smithfield

Description of anticipated Pit Waste: oil, saltwater, and freshwater

Will a synthetic liner be used in the pit? "No Pit"

Proposed Disposal Method For Treated Pit Wastes:

- Land Application
- Underground Injection (UIC Permit Number _____)
- Reuse (at API Number _____)
- Off Site Disposal (Supply form WW-9 for disposal location)
- Other (Explain Fluids collected in surface tank and hauled to Ovapa Injection Facility.)

Proposed Work For Which Pit Will Be Used:

- Drilling
- Swabbing
- Workover
- Plugging
- Other (Explain _____)

I certify that I understand and agree to the terms and conditions of the GENERAL WATER POLLUTION PERMIT issued on August 1, 2005, by the Office of Oil and Gas of the West Virginia Department of Environmental Protection. I understand that the provisions of the permit are enforceable by law. Violations of any term or condition of the general permit and/or other applicable law or regulation can lead to enforcement action.

I certify under penalty of law that I have personally examined and am familiar with the information submitted on this application form and all attachments thereto and that, based on my inquiry of those individuals immediately responsible for obtaining the information, I believe that the information is true, accurate, and complete. I am aware that there are significant penalties for submitting false information, including the possibility of fine or imprisonment.


Company Official Signature [Signature]

Company Official (Typed Name) Rocky Roberts

Company Official Title Senior V.P. Appalachian Operations

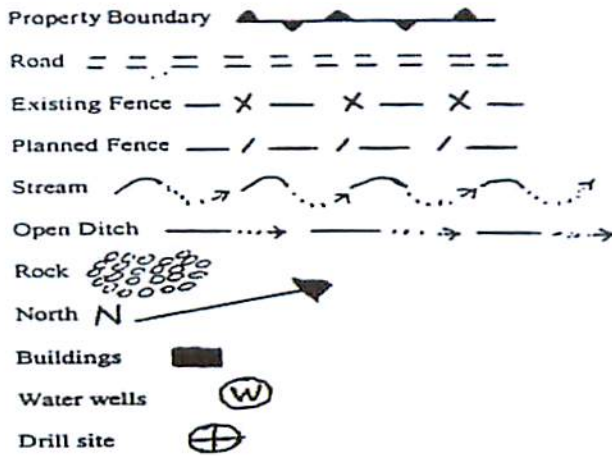
Subscribed and sworn before me this 22nd day of January, 20 15

[Signature]

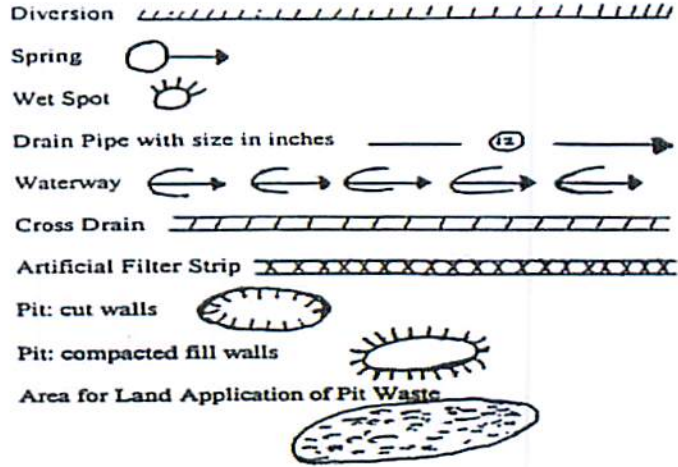


RECEIVED
ELIZABETH R. SEBAY
Notary Public
Office of Oil and Gas
In and For The State of Ohio
My Commission Expires
MAR 16 2015
2-29-16

My commission expires 2-29-16



LEGEND



Proposed Revegetation Treatment: Acres Disturbed one (1) Prevegetation pH 5.5

Lime Two (2) Tons/acre or to correct to pH 6.5

Fertilizer (10-20-20 or equivalent) 500 lbs/acre (500 lbs minimum)

Mulch (50 bales) 2.5 Tons/acre

Seed Mixtures

Seed Type	Area I			Area II	
	Seed Type	lbs/acre		Seed Type	lbs/acre
Orchard Grass		30%			
Rye (Annual & BT)		35%			
Timothy (Climax)		25%			
Clover (Med. Red)		10%			

Attach: Drawing(s) of road, location, pit and proposed area for land application.

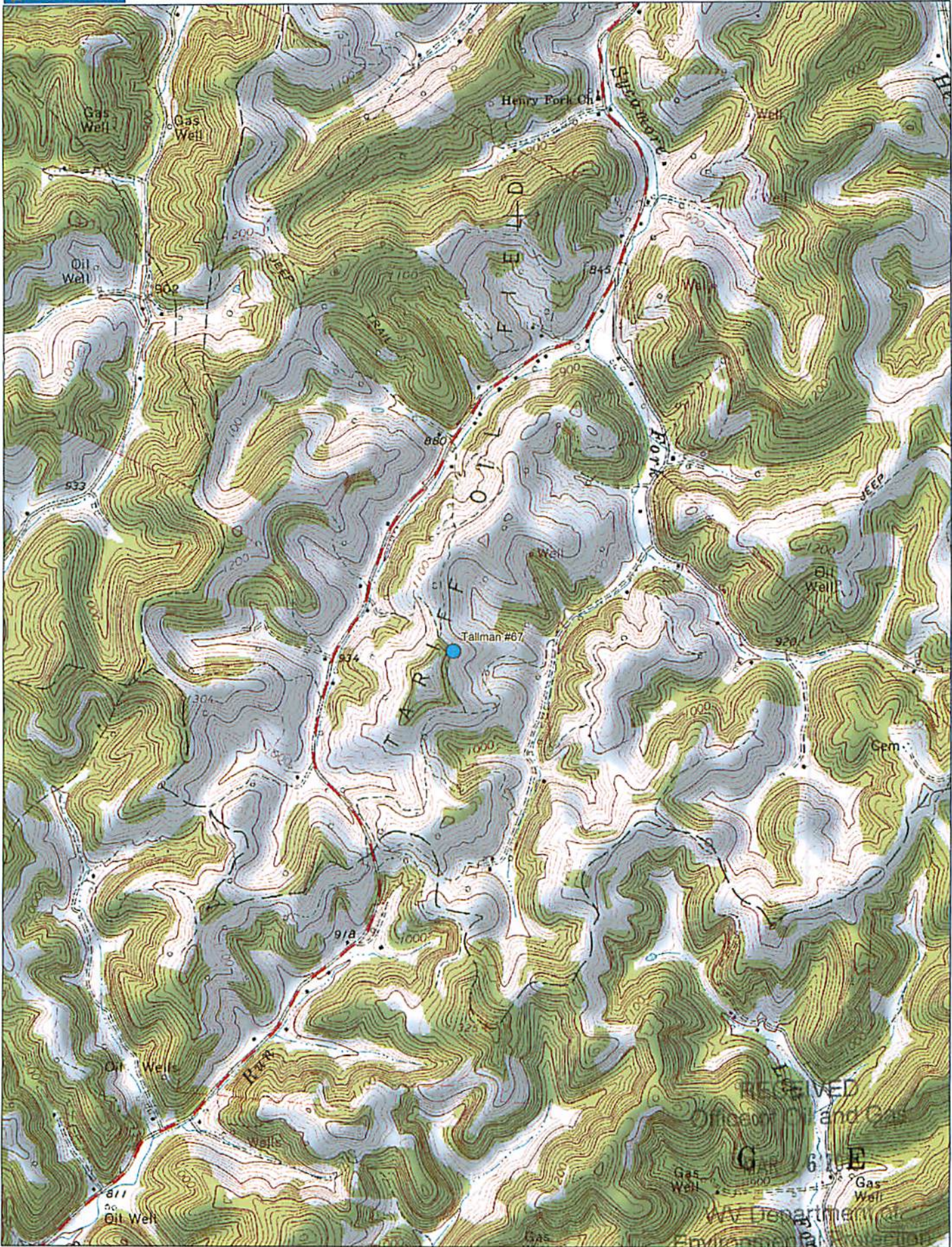
Photocopied section of involved 7.5' topographic sheet.

Plan Approved by: [Signature]
 Comments: _____

Title: Inspector Date: 3/9/15
 Field Reviewed? () Yes (X) No

RECEIVED
 Office of Oil and Gas
 MAR 16 2015

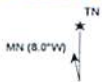
8703663P




Data use subject to license.

© DeLorme. XMap® 7.

www.delorme.com



Scale 1 : 20,800



05/08/2015

WW-7
8-30-06



West Virginia Department of Environmental Protection
Office of Oil and Gas
WELL LOCATION FORM: GPS

API: 47-087-03663 WELL NO.: 67

FARM NAME: P.A. Tallman

RESPONSIBLE PARTY NAME: Triad Hunter, LLC

COUNTY: Roane DISTRICT: Smithfield

QUADRANGLE: Tariff

SURFACE OWNER: Triad Hunter, LLC

ROYALTY OWNER: TW Anna Lee Collins

UTM GPS NORTHING: 4278071

UTM GPS EASTING: 481627 GPS ELEVATION: 1193'

The Responsible Party named above has chosen to submit GPS coordinates in lieu of preparing a new well location plat for a plugging permit or assigned API number on the above well. The Office of Oil and Gas will not accept GPS coordinates that do not meet the following requirements:

1. Datum: NAD 1983, Zone: 17 North, Coordinate Units: meters, Altitude: height above mean sea level (MSL) – meters.
2. Accuracy to Datum – 3.05 meters
3. Data Collection Method:

Survey grade GPS : Post Processed Differential

Real-Time Differential

Mapping Grade GPS : Post Processed Differential

Real-Time Differential

4. Letter size copy of the topography map showing the well location.

I the undersigned, hereby certify this data is correct to the best of my knowledge and belief and shows all the information required by law and the regulations issued and prescribed by the Office of Oil and Gas.

Ben Metzger
Signature

Geologist
Title

RECEIVED
RECEIVED
Office of Oil and Gas
MAR 26 2015
3717715
West Virginia Department of Environmental Protection
Environmental Protection