



STATE OF WEST VIRGINIA
DEPARTMENT OF MINES

RECEIVED
SEP 10 1982

Oil and Gas Division
OIL AND GAS WELL PERMIT APPLICATION

OIL & GAS DIVISION
DEPT. OF MINES

TO THE DEPARTMENT OF MINES,
Charleston, W. Va.

DATE August 27, 1982

Surface Owner Hansford Bird
Address Rt. 2, Box 22, Gandeeville, WV
Mineral Owner Hansford Bird, et al
Address Gandeeville, WV
Coal Owner Same
Address Same
Coal Operator None
Address _____

Company KEY OIL, INC.
Address P. O. Box 709, Spencer, WV 25276
Farm Bird Acres 123
Location (waters) Big Lick Run
Well No. _____ Elevation 1091'
District Walton County Roane
Quadrangle Walton 7.5

THIS PERMIT MUST BE POSTED AT THE WELL SITE.
ALL PROVISIONS BEING IN ACCORDANCE WITH CHAPTER 22,
ARTICLE 4 OF THE W. VA. CODE, THE LOCATION IS HEREBY
APPROVED FOR drilling. THIS PERMIT SHALL EXPIRE
IF OPERATIONS HAVE NOT COMMENCED BY 5-27-83.
BY [Signature]

INSPECTOR TO BE NOTIFIED BY
ADDRESS Homer H. Dougherty
Linden Route, Box 3A
Looneyville, W.Va. 25259
PHONE 3 PH: 927-4591

GENTLEMEN:

The undersigned well operator is entitled to drill upon the above named farm or tract of land for oil and gas, having fee title thereto, (or as the case may be) under grant or lease dated August 26, 1982 by KEY OIL COMPANY made to KEY OIL, INC. and yet to be recorded.
19____, in _____ County, Book _____ Page _____
X NEW WELL _____ DRILL DEEPER _____ REDRILL _____ FRACTURE OR STIMULATE
OIL AND GAS WELL ORIGINALLY DRILLED BEFORE JUNE 5, 1969.

The enclosed plat was prepared by a registered engineer or licensed land surveyor and all coal owners and/or operators have been notified as of the above date.

The above named coal owners and/or operator are hereby notified that any objection they wish to make, or are required to make by Section 3 of the Code, must be received by, or filed with the Department of Mines within ten (10) days. *

Copies of this notice and the enclosed plat were mailed by registered mail, or delivered to the above named coal operators or coal owners at their above shown respective address _____ day _____ before, or on the same day with the mailing or delivery of this copy to the Department of Mines at Charleston, West Virginia.

Very truly yours, KEY OIL, INC.
(Sign Name) Michael H. [Signature] J.P.
Well Operator

PLEASE SUBMIT COPIES OF ALL
GEOPHYSICAL LOGS DIRECTLY TO:

WEST VIRGINIA GEOLOGICAL AND
ECONOMIC SURVEY
P. O. BOX 879
MORGANTOWN, WEST VIRGINIA 26505
AC-304 - 292-6331

Address of Well Operator

P. O. Box 709
Street
Spencer
City or Town 09/15/2023
West Virginia 25276
State

*SECTION 3 . . . If no objections are filed or found by the Department of mines, within said period of ten days from the receipt of notice and plat by the department of mines, to said proposed location, the department shall forthwith issue to the well operator a permit reciting the filing of such plat, that no objections have been made by the coal operators or found thereto by the department and that the same is approved and the well operator authorized to proceed.

(Formerly: Roa-3524) **BLANKET BOND**



State of West Virginia

Department of Mines

Oil and Gas Division

Charleston 25305

RECEIVED

SEP 10 1982

OIL & GAS DIVISION
DEPT. OF MINES

Yes ___ / No X / The right to extract, produce or market the oil or gas is based upon a lease or leases or other continuing contract or contracts providing for flat well royalty or any similar provision for compensation to the owner of the oil or gas in place which is not inherently related to the volume of oil and gas so extracted, produced or marketed.

If the answer to this question is yes, you may use this affidavit.

Ron - 3677

AFFIDAVIT

I, _____ (the above designated owner or operator, or authorized representative thereof), after being duly sworn, do depose and say that the undersigned is authorized by the owner of the working interest in the well to state that it shall tender to the owner of the oil and gas in place not less than one-eighth of the total amount paid to or received by or allowed to the owner of the working interest at the wellhead for the oil or gas so extracted, produced or marketed before deducting the amount to be paid to or set aside for the owner of the oil or gas in place, all such oil or gas to be extracted, produced or marketed from the well

Signed: _____

Taken, subscribed and sworn to before me this _____ day of _____, 19____.

Signed: _____

My Commission Expires: _____

09/15/2023



DATE November 17, 1981

WELL NO. 1

State of West Virginia

API NO. 47-~~089~~-3677

Department of Mines
Oil and Gas Division

CONSTRUCTION AND RECLAMATION PLAN

COMPANY NAME Key Oil Company

DESIGNATED AGENT Joe McLaughlin

Address 220 W. Central Ave, Titusville, Pa. Address P.O. Box 727, Spencer, W.V.

Telephone 814-827-1820

Telephone 304-927-2991

LANDOWNER Hansford Bird, et. ux.

SOIL CONS. DISTRICT Little Kanawha

Revegetation to be carried out by Key Oil Company (Agent)

This plan has been reviewed by Little Kanawha SCD. All corrections and additions become a part of this plan:

12-7-81
(Date)

Jarrett Newton
(SCD Agent)

ACCESS ROAD

LOCATION

Structure Drainage Ditch

(A) Structure Diversion Ditch (1)

Spacing _____

Material Earthen

Page Ref. Manual I-11

Page Ref. Manual I-11 1:9

Structure Culvert

(B) Structure Sediment Barrier (2)

Spacing Minimum 16-inch

Material Brush or Stone

Page Ref. Manual I-8

Page Ref. Manual I-15

Structure _____

(C) Structure _____ (3)

Spacing _____

Material _____

Page Ref. Manual _____

Page Ref. Manual _____

RECEIVED

DEC 16 1981

OIL AND GAS DIVISION
WV DEPARTMENT OF MINES

All structures should be inspected regularly and repaired if necessary. All commercial timber is to be cut and stacked and all brush and small timber to be cut and removed from the site before dirt work begins.

REVEGETATION

Treatment Area I & II

~~XXXXXXXXXXXX~~

Lime _____ Tons/acre
or correct to pH 6.5

Lime _____ Tons/acre
or correct to pH _____

Fertilizer 600 lbs/acre
(10-20-20 or equivalent)

Fertilizer _____ lbs/acre
(10-20-20 or equivalent)

Mulch Hay 2 Tons/acre

Mulch _____ Tons/acre

Seed* Crownvetch 10 lbs/acre

Seed* _____ lbs/acre

Ky-31 30 lbs/acre

_____ lbs/acre

_____ lbs/acre

_____ lbs/acre

*Inoculate all legumes such as vetch, trefoil and clovers with the proper bacterium. Inoculate with 3X recommended amount. 09/15/2023

PLAN PREPARED BY Smith Land Surveying

ADDRESS 111 South Street

Glenville, W. V. 26351

PHONE NO. 304-462-5634

NOTES: Please request landowners' cooperation to protect new seedling for one growing season. Attach separate sheets as necessary for comments.

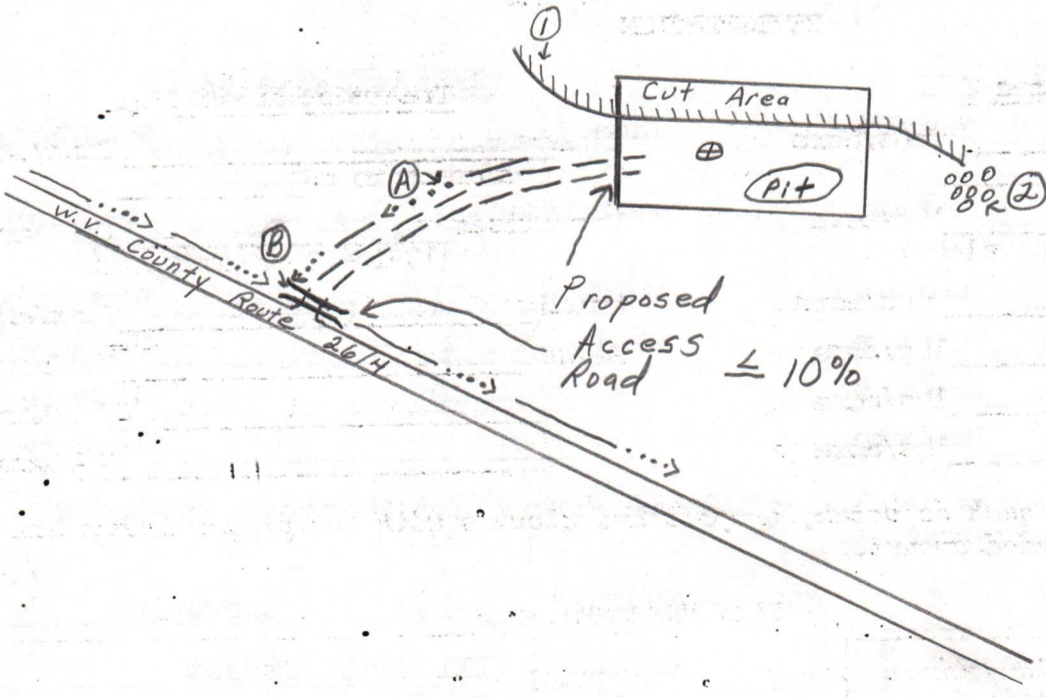
ATTACH OR PHOTOCOPIY SECTION OF INVOLVED TOPOGRAPHIC MAP.
QUADRANGLE Walton 7.5'

| LEGEND | |
|-------------|---|
| Well Site | ⊕ |
| Access Road | — |

WELL SITE PLAN

Sketch to include well location, existing access road, roads to be constructed, wellsite, drilling pits and necessary structures numbered or lettered to correspond with the first part of this plan. Include all natural drainage.

| LEGEND | |
|-------------------|----------------------|
| Property boundary | —▲▲▲▲— |
| Road | == == == == == |
| Existing fence | —X—X— |
| Planned fence | —/—/— |
| Stream | ~ ~ ~ ~ ~ |
| Open ditch | —>>>>—>>>>—>>>>—>>>> |
| Diversion | ////// |
| Spring | ○→ |
| Wet spot | ⊕ |
| Building | ■ |
| Drain pipe | —○→○→○→ |
| Waterway | ←≡≡≡≡→ |



09/15/2023

OIL AND GAS DIVISION
WV DEPARTMENT OF MINES

DEC 16 1981

RECEIVED

09/15/2023

STATE OF _____ COUNTY OF Roane To-wit:

I, Robert D. Miller
a Notary Public of said county of State Wide do certify
that Hankford Bird and Ata Bird
his wife, whose names are signed to the writing above bearing date the 11th
June A. D. 1981 have this day acknowledged the same before me in my said county.
Given under my hand this 12th day of June A. D. 1981

Robert D. Miller
My Commission expires 5/18/86

STATE OF _____ COUNTY OF _____ To-wit:

I _____ of said county of _____ do certify
that _____ and _____
his wife, whose name _____ signed to the writing above bearing date the _____ day of _____
A. D. 19____ ha_____ this day acknowledged the same before me in my said county.
Given under my hand this _____ day of _____ A. D. 19____

My Commission expires _____

STATE OF _____ COUNTY OF _____ To-wit:

I _____ of said county of _____ do certify
that _____ and _____
his wife, whose name _____ signed to the writing above bearing date the _____ day of _____
A. D. 19____ ha_____ this day acknowledged the same before me in my said county.
Given under my hand this _____ day of _____ A. D. 19____

My Commission expires _____

STATE OF _____ COUNTY OF _____ To-wit:

I _____ of said county of _____ do certify
that _____ and _____
his wife, whose name _____ signed to the writing above bearing date the _____ day of _____
A. D. 19____ ha_____ this day acknowledged the same before me in my said county.
Given under my hand this _____ day of _____ A. D. 19____

My Commission expires _____

For and in consideration of the sum of One Dollar (\$1.00) cash in hand paid and other valuable consideration the receipt of which is hereby acknowledged _____ do hereby assign, transfer, set over and convey all _____ right, title to and interest in the within described oil and gas lease to _____ to have and to hold according to all the terms and conditions contained therein.

Dated this the _____ day of _____, 19____.

(SEAL)
(SEAL)

Taken, subscribed and sworn to before me _____, a Notary Public of _____ County, _____, this the _____ day of _____, 19____.

My Commission Expires: _____ Notary Public

RECEIVED
DEPT. OF MINES
SEP 10 1982
158
14
160

STATE OF WEST VIRGINIA,
ROANE COUNTY COMMISSION CLERK'S OFFICE, _____ June 12 1981 9:14 A.M.

Book No. 158

The foregoing instrument together with the certificate thereto annexed, was this date admitted to record in said office.

File No. 99412

Fees \$ 1.25

GENE M. ASHLEY, Clerk
By Jayne Linkinsogger Deputy

A-10



Key Oil, Inc., 139 Main Street
P.O. Box 709
Spencer, WV 25276
(304) 927-5490

RECEIVED

SEP 10 1982

OIL AND GAS DIVISION
WV DEPARTMENT OF MINES

August 27, 1982

West Virginia Department of Mines
Oil & Gas Division
1613 Washington Street East
Charleston, West Virginia 25311

To Whom It May Concern:

This is to inform you that Key Oil Company and Key Oil, Inc., are Corporations held by the same stockholders and have the same officers.

Lease numbers 207, 208 and 226 have already been permitted by you in Key Oil Company's name, however, Key Oil Company has assigned these leases to Key Oil, Inc., of which you will find copy enclosed and we wish to have them now issued to KEY OIL, INC.

If any further questions or I can be of help in clarifying this please call or write at your convenience.

Yours truly,
Mildred G. Taylor
Mildred G. Taylor
Vice President, Secty-Treasurer
Key Oil Company & Key Oil Inc.

Row-3677



2

09/15/2023

REVISED

1951

...

...

...

...

...

...

...

...

B-7

STATE OF WEST VIRGINIA

OFFICE OF OIL AND GAS

NOTICE OF EXPIRED PERMIT

Permit number: 47- 87-3677
Company: KEY OIL CO.
Date: 27-Nov-84
Date issued: 9/27/82

County: ROANE
Farm: HANSFORD BIRD, ET U #1
Well no.:
Date expired: / / 0

I have inspected the above wellsite and found no well work done. Please
cancel this well work permit.

Signed: *Homer H. Dougherty*
Date: *2/13/85*

RECEIVED

FEB 18 1985

OIL & GAS DIVISION
DEPT. OF MINES

09/15/2023



State of West Virginia

BARTON B. LAY, JR.
DIRECTOR

Department of Mines
Oil and Gas Division
Charleston 25305

THEODORE M. STREIT
ADMINISTRATOR

February 20, 1985

Key Oil Company
P. O. Box 709
Spencer, West Virginia 25276

In Re: Permit No: 47-087-3677
Farm: Hansford Bird
Well No: 1
District: Walton
County: Roane
Issued: 9-27-82

Gentlemen:

The FINAL INSPECTION REPORT for the above captioned well has been received in this office. Only the column checked below applies:

XXXXX The well designated by the above captioned permit number has been released under your Blanket Bond. (PERMIT CANCELLED - NEVER DRILLED)

Please return the enclosed cancelled single bond which covered the well designated by the above permit number to the surety company who executed said bond in your behalf, in order that they may give you credit on their records.

Your well record was received and reclamation requirements approved. In accordance with Chapter 22, Article 4, Section 2, the above captioned well will remain under bond coverage for life of the well.

Very truly yours,

Theodore M. Streit, Administrator
Dept. Mines-Office of Oil & Gas

TMS/ nw

09/15/2023

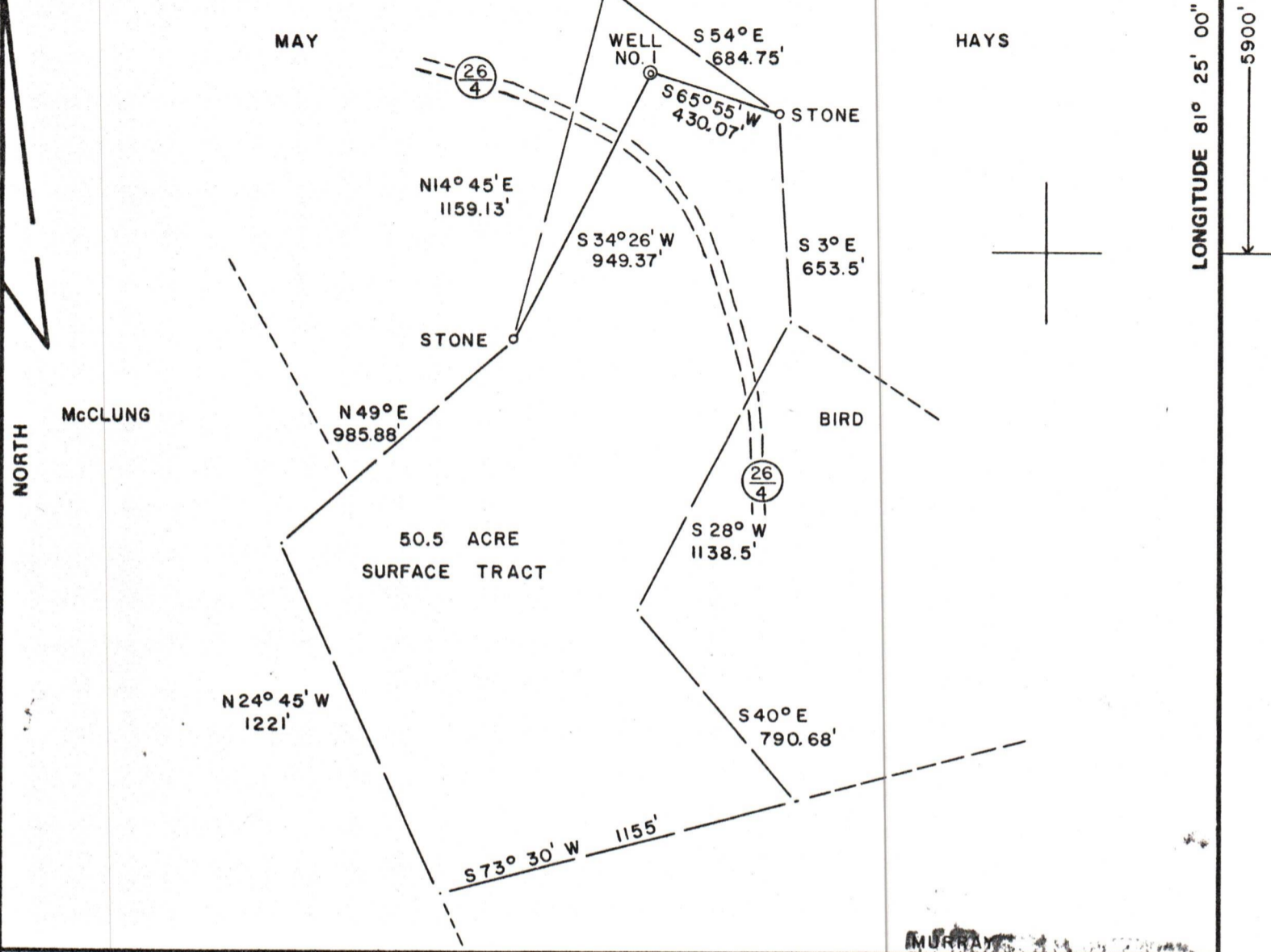
111.3. 12-17-81

2250'

LATITUDE 36° 45' 00"

BIRD WELL NO. 1

123 ACRES ± TOTAL



15'

LONGITUDE 81° 25' 00"

5900'

FILE NO. 5-31
 DRAWING NO. _____
 SCALE 1" = 500'
 MINIMUM DEGREE OF ACCURACY 1/200
 PROVEN SOURCE OF ELEVATION JUNCTION OF ROADS
ELEV. 1054'

I THE UNDERSIGNED, HEREBY CERTIFY THAT THIS PLAT IS CORRECT TO THE BEST OF MY KNOWLEDGE AND BELIEF AND SHOWS ALL THE INFORMATION REQUIRED BY LAW AND THE REGULATIONS ISSUED AND PRESCRIBED BY THE DEPARTMENT OF MINES.
 (SIGNED) Gregory A. Smith
 R.P.E. _____ L.L.S. 677



(+) DENOTES LOCATION OF WELL ON UNITED STATES TOPOGRAPHIC MAPS

FORM IV-6 (8-78)



STATE OF WEST VIRGINIA
 DEPARTMENT OF MINES
 OIL AND GAS DIVISION

DATE NOVEMBER 17, 19 81
 OPERATOR'S WELL NO. 1
 API WELL NO. 47-087-3677
 STATE WEST VIRGINIA COUNTY ROANE PERMIT CANCELLED

WELL TYPE: OIL ___ GAS X LIQUID INJECTION ___ WASTE DISPOSAL ___
 (IF "GAS,") PRODUCTION X STORAGE ___ DEEP ___ SHALLOW X
 LOCATION: ELEVATION 1091' WATER SHED BIG LICK RUN
 DISTRICT WALTON COUNTY ROANE
 QUADRANGLE WALTON 7.5'

Formerly: Roa-3524

SURFACE OWNER HANSFORD BIRD, et. ux. ACREAGE 50.5
 OIL & GAS ROYALTY OWNER HANSFORD BIRD, et. al. LEASE ACREAGE 123
 LEASE NO. 208

09/15/2023

PROPOSED WORK: DRILL X CONVERT ___ DRILL DEEPER ___ REDRILL ___ FRACTURE OR STIMULATE ___ PLUG OFF OLD FORMATION ___ PERFORATE NEW FORMATION ___ OTHER PHYSICAL CHANGE IN WELL (SPECIFY) _____

PLUG AND ABANDON ___ CLEAN OUT AND REPLUG ___
 TARGET FORMATION DEVONIAN SHALE ESTIMATED DEPTH 5300'

WELL OPERATOR Key Oil, Inc.
 ADDRESS P.O. Box 727
Spencer, W.va. 25276

FED AGENT JOE McLAUGHLIN
 ADDRESS P.O. BOX 727
SPENCER, W.V. 25276

Roane - 3677

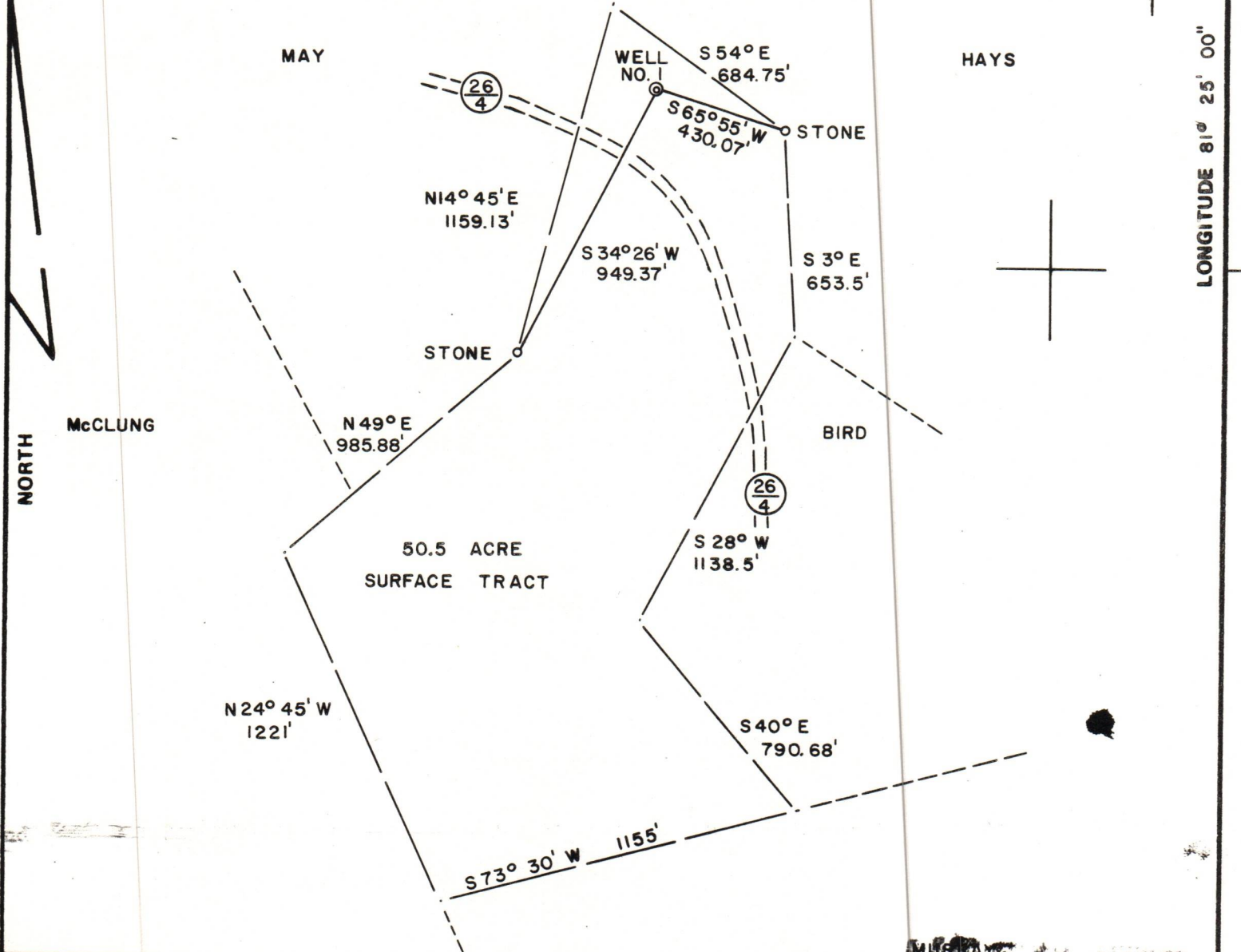
M.S. 12-17-81

2250'

LATITUDE 38° 45' 00"

BIRD WELL NO. 1

123 ACRES ± TOTAL



FILE NO. 5-31
 DRAWING NO. _____
 SCALE 1" = 500'
 MINIMUM DEGREE OF ACCURACY 1/200
 PROVEN SOURCE OF ELEVATION JUNCTION OF ROADS
 ELEV. 1054'

I THE UNDERSIGNED, HEREBY CERTIFY THAT THIS PLAT IS CORRECT TO THE BEST OF MY KNOWLEDGE AND BELIEF AND SHOWS ALL THE INFORMATION REQUIRED BY LAW AND THE REGULATIONS ISSUED AND PRESCRIBED BY THE DEPARTMENT OF MINES.
 (SIGNED) Gregory A. Smith
 R.P.E. _____ L.L.S. 677

PLACE SEAL HERE

(+) DENOTES LOCATION OF WELL ON UNITED STATES TOPOGRAPHIC MAPS
 FORM IV-6 (8-78)



STATE OF WEST VIRGINIA
 DEPARTMENT OF MINES
 OIL AND GAS DIVISION

DATE NOVEMBER 17, 19 81
 OPERATOR'S WELL NO. 1
 API WELL NO. 47-087-2677
 STATE COUNTY PERMIT

Cancelled

Formerly: Roa-3524

WELL TYPE: OIL ___ GAS X LIQUID INJECTION ___ WASTE DISPOSAL ___
 (IF "GAS,") PRODUCTION X STORAGE ___ DEEP ___ SHALLOW X
 LOCATION: ELEVATION 1091' WATER SHED BIG LICK RUN
 DISTRICT WALTON COUNTY ROANE
 QUADRANGLE WALTON 7.5'
 SURFACE OWNER HANSFORD BIRD, et. ux. ACREAGE 50.5
 OIL & GAS ROYALTY OWNER HANSFORD BIRD, et. al. LEASE ACREAGE 123
 LEASE NO. 208
 PROPOSED WORK: DRILL X CONVERT ___ DRILL DEEPER ___ REDRILL ___ FRACTURE OR STIMULATE ___ PLUG OFF OLD FORMATION ___ PERFORATE NEW FORMATION ___ OTHER PHYSICAL CHANGE IN WELL (SPECIFY) _____

09/15/2023

PLUG AND ABANDON ___ CLEAN OUT AND REPLUG ___
 TARGET FORMATION DEVONIAN SHALE ESTIMATED DEPTH 5300'
 WELL OPERATOR Key Oil, Inc. FIELD AGENT JOE McLAUGHLIN
 ADDRESS P.O. Box 727 ADDRESS SPENCER, W.V. 25276
Spencer, W.va. 25276

ROANE 3524

