



---

**west virginia** department of environmental protection

---

Office of Oil and Gas  
601 57th Street SE  
Charleston, WV 25304  
(304) 926-0450  
(304) 926-0452 fax

Earl Ray Tomblin, Governor  
Randy C. Huffman, Cabinet Secretary  
www.dep.wv.gov

April 30, 2015

**WELL WORK PLUGGING PERMIT**

**Plugging**

This permit, API Well Number: 47-8703766, issued to TRIAD HUNTER, LLC, is evidence of permission granted to perform the specified well work at the location described on the attached pages and located on the attached plat, subject to the provisions of Chapter 22 of the West Virginia Code of 1931, as amended, and all rules and regulations promulgated thereunder, and to all conditions and provisions outlined in the pages attached hereto. Notification shall be given by the operator to the Oil and Gas Inspector at least 24 hours prior to the construction of roads, locations, and/or pits for any permitted work. In addition, the well operator shall notify the same inspector 24 hours before any actual well work is commenced and prior to running and cementing casing. Spills or emergency discharges must be promptly reported by the operator to 1-800-642-3074 and to the Oil and Gas inspector.

Upon completion of the plugging well work, the above named operator will reclaim the site according to the provisions of WV Code 22-6-30. The above named operator will also file, as required in WV Code 22-6-23, an affidavit on form WR-38 by two experienced persons in the operator's employment and the Oil and Gas inspector that the work authorized under this permit was performed and a description given. Failure to abide by all statutory and regulatory provisions governing all duties and operations here under may result in suspensions or revocation of this permit and in addition may result in civil and/or criminal penalties being imposed upon the operator.

This permit will expire in two (2) years from date of issue. If there are any questions, please free to contact me at (304) 926-0499 ext. 1654.

  
James Martin  
Chief

Operator's Well No: 69  
Farm Name: TALLMAN, P. A.  
**API Well Number: 47-8703766**  
**Permit Type: Plugging**  
Date Issued: 04/30/2015

Promoting a healthy environment.

05/01/2015

## PERMIT CONDITIONS

West Virginia Code §22-6-11 allows the Office of Oil and Gas to place specific conditions upon this permit. Permit conditions have the same effect as law. Failure to adhere to the specified permit conditions may result in enforcement action.

### CONDITIONS

---

1. All pits must be lined with a minimum of 20 mil thickness synthetic liner.
2. In the event of an accident or explosion causing loss of life or serious personal injury in or about the well or while working on the well, the well operator or its contractor shall give notice, stating the particulars of the accident or explosion, to the oil and gas inspector and the Chief within twenty-four (24) hours.
3. Well work activities shall not constitute a hazard to the safety of persons.
4. This well is under a consent order and must be plugged under the terms of that agreement.

8703766P

WW-4B  
Rev. 2/01

1) Date January 20, 2015  
2) Operator's  
Well No. P.A. Tallman # 69  
3) API Well No. 47-087 - 3766

STATE OF WEST VIRGINIA  
DEPARTMENT OF ENVIRONMENTAL PROTECTION  
OFFICE OF OIL AND GAS

APPLICATION FOR A PERMIT TO PLUG AND ABANDON

- 4) Well Type: Oil \_\_\_ / Gas \_\_\_ / Liquid injection X / Waste disposal \_\_\_ /  
(If "Gas, Production \_\_\_ or Underground storage \_\_\_) Deep \_\_\_ / Shallow \_\_\_
- 5) Location: Elevation 932' GL Watershed Sycamore Fork  
District Smithfield County Roane Quadrangle Tariff
- 6) Well Operator Triad Hunter, LLC 7) Designated Agent Kim Arnold  
Address 125 Putnam Street Address P.O. Box 154  
Marietta, Ohio 45750 Waverly, WV 26184
- 8) Oil and Gas Inspector to be notified 9) Plugging Contractor  
Name Ed Gainer Name N/A  
Address P.O. Box 821 Address \_\_\_\_\_  
Spencer, WV 25276

TD 2044'

10) Work Order: The work order for the manner of plugging this well is as follows:

- ~~SET~~ . 200' Bottom hole plug in 4 1/2" casing. *Across perfor*  
*FROM 2044' - 1844', TAG PLUG AND ADD MORE CEMENT IF NEEDED.*
- 100' - Cut plug (4.5" csg.) Estimated cement top @ 1206'.
- 100' - Elevation plug @ 950'.
- ~~400'~~ - Surface casing plug @ 225' } *SURFACE PLUG FROM 260' TO SURFACE,*
- 150' - Surface plug in 8 5/8" casing. }

- Note! 1. All cement plugs - Class A cement.  
2. Gel spacers between all cement plugs.  
3. No coal seams reported.

*Q/M/M SET MONUMENT PER WV STATE CODE.*

Notification must be given to the district oil and gas inspector 24 hours before the proposed work can commence.

Work order approved by inspector

RECEIVED  
Office of Oil and Gas  
MAR 16 2015  
Date 3/9/15  
WV Department of  
Environmental Protection

05/01/2015

8703766P

00-10  
Rev. 9-71  
Environmental Protection  
WV Department of



STATE OF WEST VIRGINIA  
DEPARTMENT OF MINES

Oil and Gas Division  
WELL RECORD

RECEIVED  
Office of Oil and Gas  
MAR 16 2015

Ownership Tariff 7.5'  
Permit No. 47-087-3766

Rotary X Oil  
Cable \_\_\_\_\_ Gas  
Recycling \_\_\_\_\_ Comb  
Water Flood X Storage  
Disposal \_\_\_\_\_

Company Pennzoil Company  
Address P.O. Box 1588, Parkersburg, WV 26101  
From P. A. Tallman Acres 2350  
Location (Address) Sycamore Fork  
Well No. 69 Elev. 931.71'  
District Smithfield County Roane  
The surface of tract is owned in fee by Doyle D. Jones  
Address Left Hand, WV 25251  
Mineral rights are owned by Anna Lee Collins  
Address 1009 Main St., Point Pleasant, WV  
Drilling Commenced 7-23-83  
Drilling Completed 7-27-83  
Initial open flow WIW cu. ft. \_\_\_\_\_ bbls.  
Final production \_\_\_\_\_ cu. ft. per day \_\_\_\_\_ bbls.  
Well open \_\_\_\_\_ hrs. before test \_\_\_\_\_ RP.

Casing and Tubing	Used in Drilling	Left in Well	Cement ft. Cu. ft. (S)
Size 20-16			
Cond. 13-10"			
9 5/8			
8 5/8			
7	210	210	100 sks
5 1/2			
4 1/2	2034	2034	75 sks
3			
2			
Liners Used			

Well treatment details:  
Fractured: 10/5/83 w/250 gls. 15% HCl, 160 BGW, 1500# 20/40 sd  
Perf: 1954-1968/19H

Attach copy of cementing record.

Coal was encountered at NR Feet \_\_\_\_\_ Inches \_\_\_\_\_  
Fresh water: NR Feet \_\_\_\_\_ Salt Water: NR Feet \_\_\_\_\_  
Producing Sand \_\_\_\_\_ Depth \_\_\_\_\_

Formation	Color	Hard or Soft	Top Feet	Bottom Feet	Oil, Gas or Water	Remarks
Sand			0	208		
Shale			208	580		
Sand, Shale			580	1644		
Salt Sand			1644	1733		
Shale			1733	1753		
Little Lime			1753	1823		
Pencil Cave			1823	1838		
Big Lime			1838	1946		
Big Injun			1946	1972		
Shale			1972	2044		
Total Depth				2044		

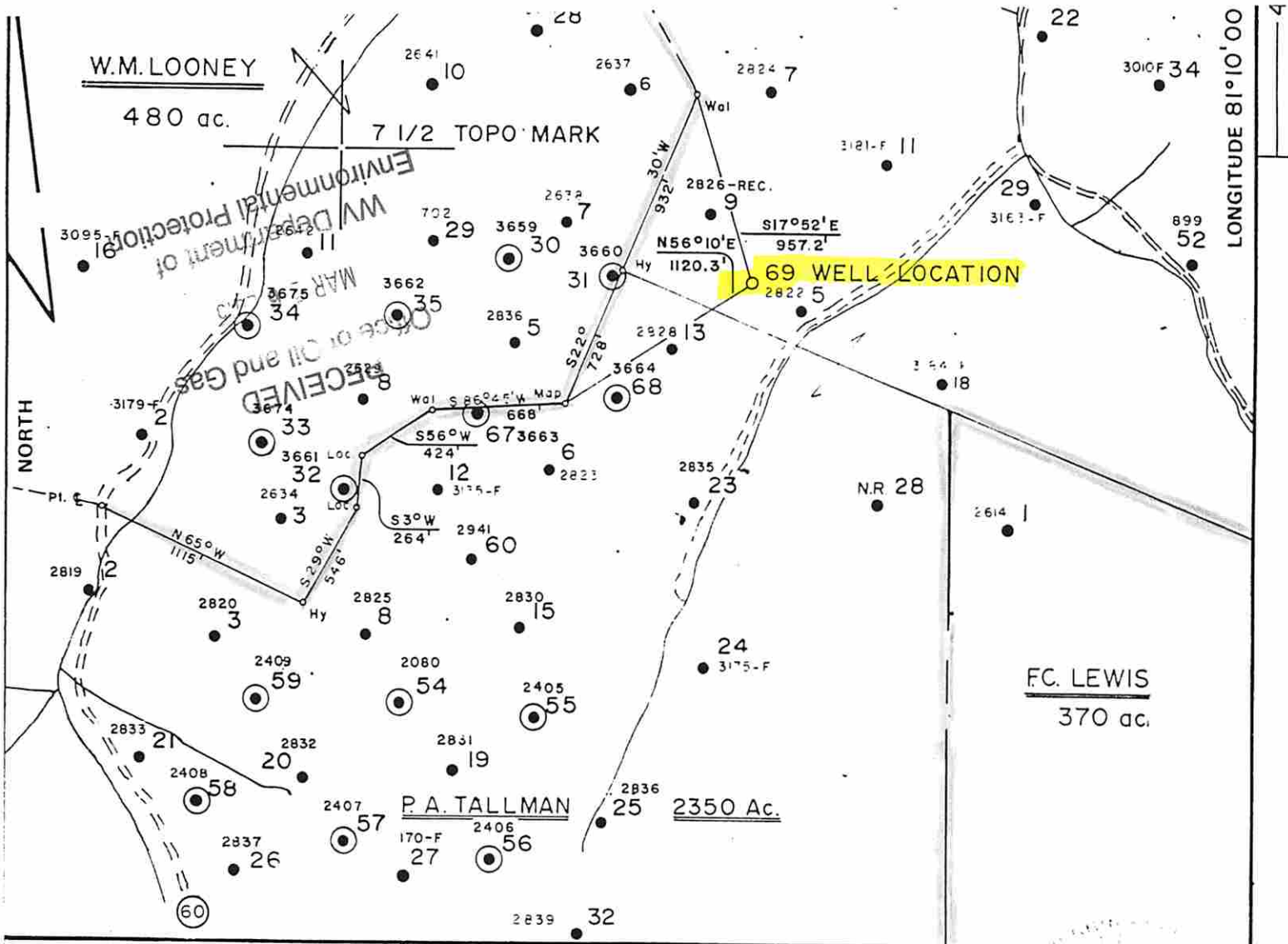
05/01/2015

Well Name: P. A. Tallman  
 Lease No. 81216-50

Well No. 69

Map No. 8703766P

	Approval	Date	Remarks
Exploration Department	<u>P. J. [Signature]</u>	<u>5/27/83</u>	<u>WIW</u>
Petroleum Engineering Department	<u>[Signature]</u>	<u>6/10/83</u>	
Land Department	<u>[Signature]</u>	<u>5/27/83</u>	
District Superintendent	<u>[Signature]</u>	<u>5/27/83</u>	
District Manager			
Division Manager			



FILE NO. 1344  
 MAP 72 sqs S-55 W-55  
 SCALE 1" = 800'  
 MINIMUM DEGREE OF ACCURACY 1 in 200  
 PROVEN SOURCE OF ELEVATION W. M. Looney  
 \*30 ELEV. = 1076.63

I THE UNDERSIGNED, HEREBY CERTIFY THAT THIS PLAT IS CORRECT TO THE BEST OF MY KNOWLEDGE AND BELIEF AND SHOWS ALL THE INFORMATION REQUIRED BY LAW AND THE REGULATIONS ISSUED AND PRESCRIBED BY THE DEPARTMENT OF MINES.  
 (SIGNED) Curtis A. Lucas  
 CURTIS A. LUCAS LLS 275

PLACE SEAL HERE

(+) DENOTES LOCATION OF WELL ON UNITED STATES TOPOGRAPHIC MAPS  
 FORM IV-6 (8-78)



DATE MAY 5, 19 83  
 FARM P.A. TALLMAN No. 69  
 API WELL NO. 47-087  
 STATE COUNTY PERMIT

STATE OF WEST VIRGINIA  
 DEPARTMENT OF MINES  
 OIL AND GAS DIVISION

WELL TYPE: OIL \_\_\_ GAS \_\_\_ LIQUID INJECTION \_\_\_ WASTE DISPOSAL \_\_\_  
 (IF "GAS,") PRODUCTION \_\_\_ STORAGE \_\_\_ DEEP \_\_\_ SHALLOW \_\_\_  
 LOCATION: ELEVATION 931.77' WATER SHED Sycamore Fork  
 DISTRICT Smithfield COUNTY Roane  
 QUADRANGLE Tariff 7 1/2'  
 SURFACE OWNER Doyle D. Jones ACREAGE 120.5  
 OIL & GAS ROYALTY OWNER Anna Lee Collins LEASE ACREAGE 2350  
 LEASE NO. 81216-50  
 PROPOSED WORK: DRILL  CONVERT \_\_\_ DRILL DEEPER \_\_\_ REDRILL \_\_\_ FRACTURE OR STIMULATE \_\_\_ PLUG OFF OLD FORMATION \_\_\_ PERFORATE NEW FORMATION \_\_\_ OTHER PHYSICAL CHANGE IN WELL (SPECIFY) \_\_\_  
 PLUG AND ABANDON \_\_\_ CLEAN OUT AND REPLUG \_\_\_  
 TARGET FORMATION Big Injun ESTIMATED DEPTH \_\_\_  
 WELL OPERATOR PENNZOIL COMPANY DESIGNATED AGENT JAMES A. CREWS  
 ADDRESS P. O. BOX 1588 ADDRESS P. O. BOX 1588  
PARKERSBURG, W. V. 26101 PARKERSBURG, W. V. 26101

05/01/2015

8703766P

WW-4A  
Revised 6-07

1) Date: 1/20/2015  
2) Operator's Well Number \_\_\_\_\_  
P.A. Tallman # 69 \_\_\_\_\_

3) API Well No.: 47 - 087 - 3766

**STATE OF WEST VIRGINIA**  
**DEPARTMENT OF ENVIRONMENTAL PROTECTION, OFFICE OF OIL AND GAS**  
**NOTICE OF APPLICATION TO PLUG AND ABANDON A WELL**

4) Surface Owner(s) to be served:	5) (a) Coal Operator
(a) Name <u>Triad Hunter, LLC</u>	Name <u>N/A</u>
Address <u>125 Putnam Street</u>	Address _____
<u>Marietta, Ohio 45750</u>	_____
(b) Name _____	(b) Coal Owner(s) with Declaration
Address _____	Name <u>N/A</u>
_____	Address _____
(c) Name _____	Name _____
Address _____	Address _____
_____	_____
6) Inspector <u>Ed Gainer</u>	(c) Coal Lessee with Declaration
Address <u>P.O. Box 821</u>	Name <u>N/A</u>
<u>Spencer, WV 25276</u>	Address _____
Telephone <u>(304) 389-7582</u>	_____

**TO THE PERSONS NAMED ABOVE: You should have received this Form and the following documents:**


- (1) The application to Plug and Abandon a Well on Form WW-4B, which sets out the parties involved in the work and describes the well its and the plugging work order; and
- (2) The plat (surveyor's map) showing the well location on Form WW-6.

The reason you received these documents is that you have rights regarding the application which are summarized in the instructions on the reverses side. However, you are not required to take any action at all.

Take notice that under Chapter 22-6 of the West Virginia Code, the undersigned well operator proposes to file or has filed this Notice and Application and accompanying documents for a permit to plug and abandon a well with the Chief of the Office of Oil and Gas, West Virginia Department of Environmental Protection, with respect to the well at the location described on the attached Application and depicted on the attached Form WW-6. Copies of this Notice, the Application, and the plat have been mailed by registered or certified mail or delivered by hand to the person(s) named above (or by publication in certain circumstances) on or before the day of mailing or delivery to the Chief.

Well Operator Triad Hunter, LLC  
 By: Rocky Roberts  
 Its: Senior V.P. Appalachian Operations  
 Address 125 Putnam Street  
Marietta, Ohio 45750  
 Telephone (740) 374-2940

Subscribed and sworn before me this 22nd day of January, 2015  
Elizabeth R. Terry Notary Public  
 My Commission Expires 2-29-16



**Oil and Gas Privacy Notice**

The Office of Oil and Gas processes your personal information, such as name, address and phone number, as a part of our regulatory duties. Your personal information may be disclosed to other State agencies or third parties in the normal course of business or as needed to comply with statutory or regulatory requirements, including Freedom of Information Act requests. Our office will appropriately secure your personal information. If you have any questions about our use of your personal information, please contact DEP's Chief Privacy Officer at [depprivacyofficer@wv.gov](mailto:depprivacyofficer@wv.gov).

**RECEIVED**  
Office of Oil and Gas  
MAR 16 2015  
WV Department of Environmental Protection

05/01/2015

**SURFACE OWNER WAIVER**

Operator's Well  
Number

P.A. Tallman # 69

**INSTRUCTIONS TO SURFACE OWNERS NAMED ON PAGE WW4-A**

The well operator named on page WW-4A is applying for a permit from the State to plug and abandon a well. (Note: If the surface tract is owned by more than three persons, then these materials were served on you because your name appeared on the Sheriff's tax ticket on the land or because you actually occupy the surface tract. In either case, you may be the only owner who will actually receive these materials.) See Chapter 22 of the West Virginia Code. Well work permits are valid for 24 months. If you do not own any interest in the surface tract, please forward these materials to the true owner immediately if you know who it is. Also, please notify the well operator and the Office of Oil and Gas.

**NOTE: YOU ARE NOT REQUIRED TO FILE ANY COMMENT.  
WHERE TO FILE COMMENTS AND OBTAIN ADDITIONAL INFORMATION:**

Chief, Office of Oil and Gas  
Department of Environmental Protection  
601 57<sup>th</sup> St. SE  
Charleston, WV 25304  
(304) 926-0450

**Time Limits and methods for filing comments.** The law requires these materials to be served on or before the date the operator files his Application. You have **FIVE (5) DAYS** after the filing date to file your comments. Comments must be filed in person or received in the mail by the Chief's office by the time stated above. You may call the Chief's office to be sure of the date. Check with your postmaster to ensure adequate delivery time or to arrange special expedited handling. If you have been contacted by the well operator and you have signed a "voluntary statement of no objection" to the planned work described in these materials, then the permit may be issued at any time.

**Comments must be in writing.** Your comments must include your name, address and telephone number, the well operator's name and well number and the approximate location of the proposed well site including district and county from the application. You may add other documents, such as sketches, maps or photographs to support your comments.

The Chief has the power to deny or condition a well work permit based on comments on the following grounds:

- 1) The proposed well work will constitute a hazard to the safety of persons.
- 2) The soil erosion and sediment control plan is not adequate or effective;
- 3) Damage would occur to publicly owned lands or resources;
- 4) The proposed well work fails to protect fresh water sources or supplies;
- 5) The applicant has committed a substantial violation of a previous permit or a substantial violation of one or more of the rules promulgated under Chapter 22, and has failed to abate or seek review of the violation..."

**If you want a copy of the permit as it is issued or a copy of the order denying the permit, you should request a copy from the Chief.**

**VOLUNTARY STATEMENT OF NO OBJECTION**

I hereby state that I have read the instructions to surface owners and that I have received copies of a Notice and Application For A Permit To Plug And Abandon on Forms WW-4A and WW-4B, and a survey plat.

I further state that I have no objection to the planned work described in these **RECEIVED** I have no objection to a permit being issued on those materials.

FOR EXECUTION BY A NATURAL PERSON  
ETC.

Office of Oil and Gas  
FOR EXECUTION BY A CORPORATION,

MAR 16 2015

_____	Date _____	Name _____
Signature		By _____
		Its _____
		_____ WV Department of _____
		_____ Environmental Protection _____

Signature

Date

05/01/2015

WW-4B

API No.	<u>47-087-3766</u>
Farm Name	<u>P.A. Tallman</u>
Well No.	<u>69</u>

8703766 P

**INSTRUCTIONS TO COAL OPERATORS  
OWNERS AND LESSEE**

The well operator named on the obverse side of WW-4 (B) is about to abandon the well described in the enclosed materials and will commence the work of plugging and abandoning said well on the date the inspector is notified. Which date shall not be less than five days after the day on which this notice and application so mailed is received, or in due course should be received by the Department of Environmental Protection Office of Oil & Gas.

This notice and application is given to you in order that your respective representatives may be present at the plugging and filling of said well. You are further notified that whether you are represented or not the operator will proceed to plug and fill said well in the manner required by Section 24, Article 6, Chapter 22 of the Code and given in detail on obverse side of this application.

NOTE: If you wish this well to be plugged according to 22-6-24(d) then as per Regulation 35CSR4-13.9 you must complete and return to this office on form OB-16 "Request by Coal Operator, Owner, or Lessee for plugging" prior to the issuance of this plugging permit.

**WAIVER**

The undersigned coal operator \_\_\_\_/ owner \_\_\_\_/ lessee \_\_\_\_/ of the coal under this well location has examined this proposed plugging work order. The undersigned has no objection to the work proposed to be done at this location, provided, the well operator has complied with all applicable requirements of the West Virginia Code and the governing regulations.

Date: \_\_\_\_\_

\_\_\_\_\_

By: \_\_\_\_\_

Its \_\_\_\_\_

RECEIVED  
Office of Oil and Gas  
MAR 16 2015  
WV Department of  
Environmental Protection

05/01/2015



STATE OF WEST VIRGINIA  
DEPARTMENT OF ENVIRONMENTAL PROTECTION  
OFFICE OF OIL AND GAS

CONSTRUCTION AND RECLAMATION PLAN AND SITE REGISTRATION APPLICATION FORM  
GENERAL PERMIT FOR OIL AND GAS PIT WASTE DISCHARGE

Operator Name Triad Hunter, LLC OP Code 4944494833

Watershed Sycamore Fork Quadrangle Tariff

Elevation 932' GL County Roane District Smithfield

Description of anticipated Pit Waste: oil, saltwater, and freshwater

Will a synthetic liner be used in the pit? "No Pit"

Proposed Disposal Method For Treated Pit Wastes:

- Land Application
- Underground Injection ( UIC Permit Number \_\_\_\_\_ )
- Reuse (at API Number \_\_\_\_\_ )
- Off Site Disposal (Supply form WW-9 for disposal location)
- Other (Explain Fluids collected in surface tank and hauled to Ovapa Injection Facility.)

Proposed Work For Which Pit Will Be Used:

- Drilling  Swabbing
- Workover  Plugging
- Other (Explain \_\_\_\_\_)

I certify that I understand and agree to the terms and conditions of the GENERAL WATER POLLUTION PERMIT issued on August 1, 2005, by the Office of Oil and Gas of the West Virginia Department of Environmental Protection. I understand that the provisions of the permit are enforceable by law. Violations of any term or condition of the general permit and/or other applicable law or regulation can lead to enforcement action.

I certify under penalty of law that I have personally examined and am familiar with the information submitted on this application form and all attachments thereto and that, based on my inquiry of those individuals immediately responsible for obtaining the information, I believe that the information is true, accurate, and complete. I am aware that there are significant penalties for submitting false information, including the possibility of fine or imprisonment.

Company Official Signature [Signature]

Company Official (Typed Name) Rocky Roberts

Company Official Title Senior V.P. Appalachian Operations

Subscribed and sworn before me this 22nd day of January, 2015

Elizabeth R. Teby

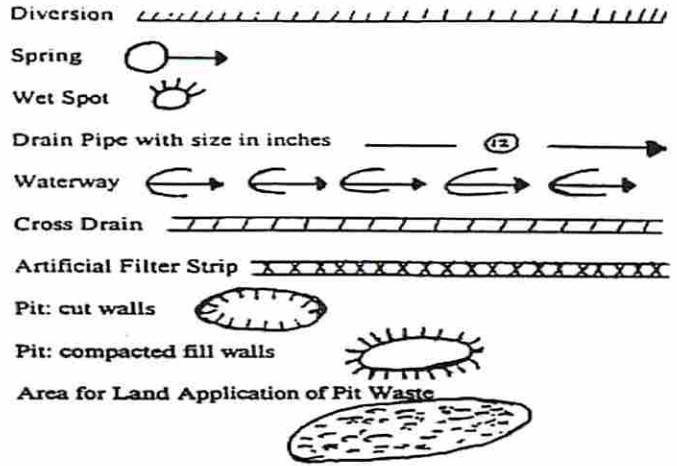
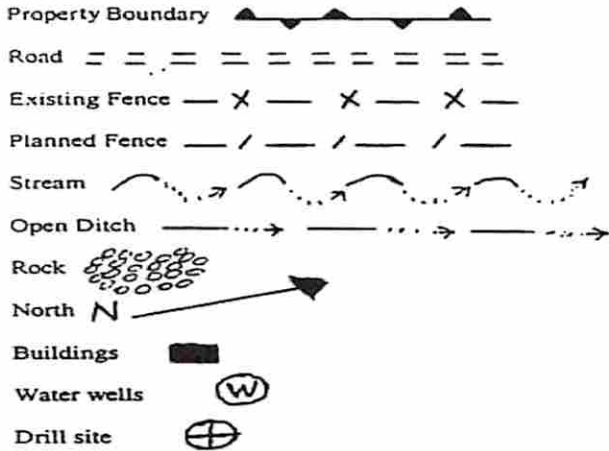


Notary Public

RECEIVED  
Office of Oil and Gas  
ELIZABETH R. TEBY  
NOTARY PUBLIC  
MAR 16 2015  
In and For The State of Ohio  
My Commission Expires  
2-29-16  
WV Department of  
Environmental Protection

My commission expires 2-29-16

**LEGEND**



Proposed Revegetation Treatment: Acres Disturbed one (1) Prevegetation pH 5.5  
 Lime Two (2) Tons/acre or to correct to pH 6.5  
 Fertilizer (10-20-20 or equivalent) 500 lbs/acre (500 lbs minimum)  
 Mulch (50 bales) 2.5 Tons/acre

Seed Mixtures

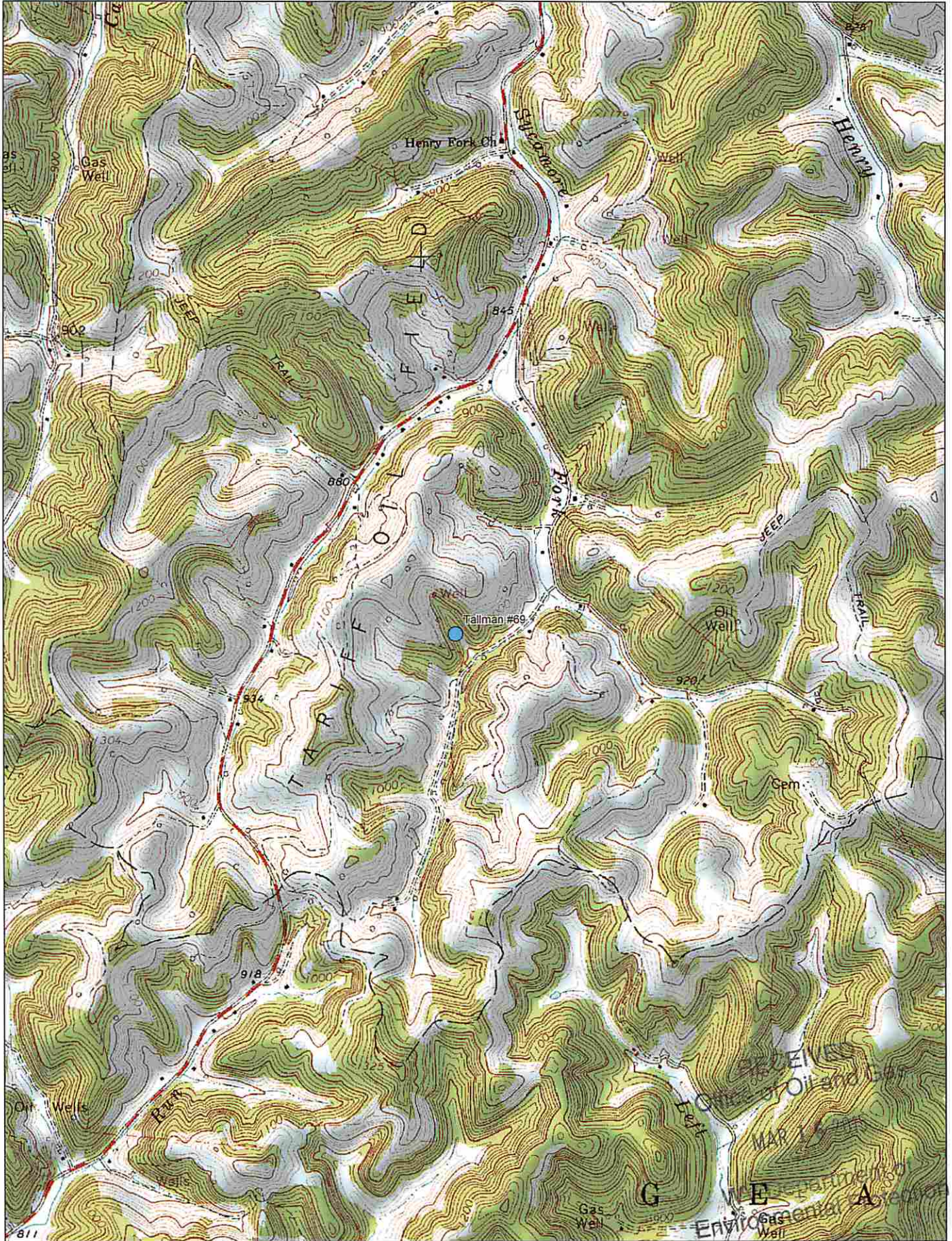
Seed Type	Area I lbs/acre	Seed Type	Area II lbs/acre
Orchard Grass	30%		
Rye (Annual & BT)	35%		
Timothy (Climax)	25%		
Clover (Med. Red)	10%		

Attach:  
 Drawing(s) of road, location, pit and proposed area for land application.

Photocopied section of involved 7.5' topographic sheet.

Plan Approved by: [Signature]  
 Comments: \_\_\_\_\_

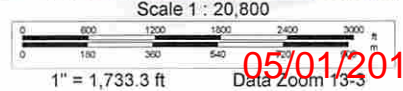
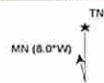
Title: Inspector Date: 3/9/15  
 Field Reviewed? ( ) Yes ( X ) No



Data use subject to license.

© DeLorme. XMap® 7.

www.delorme.com



05/01/2015

Data Zoom 13-3

WW-7  
8-30-06



West Virginia Department of Environmental Protection  
Office of Oil and Gas

**WELL LOCATION FORM: GPS**

API: 47-087-03766 WELL NO.: 69

FARM NAME: P.A. Tallman

RESPONSIBLE PARTY NAME: Triad Hunter, LLC

COUNTY: Roane DISTRICT: Smithfield

QUADRANGLE: Tariff

SURFACE OWNER: Triad Hunter, LLC

ROYALTY OWNER: TW Anna Lee Collins

UTM GPS NORTHING: 4278300

UTM GPS EASTING: 482029 GPS ELEVATION: 1027

The Responsible Party named above has chosen to submit GPS coordinates in lieu of preparing a new well location plat for a plugging permit or assigned API number on the above well. The Office of Oil and Gas will not accept GPS coordinates that do not meet the following requirements:

- Datum: NAD 1983, Zone: 17 North, Coordinate Units: meters, Altitude: height above mean sea level (MSL) – meters.
- Accuracy to Datum – 3.05 meters
- Data Collection Method:

Survey grade GPS  : Post Processed Differential

Real-Time Differential

Mapping Grade GPS  : Post Processed Differential

Real-Time Differential

- Letter size copy of the topography map showing the well location.**

I the undersigned, hereby certify this data is correct to the best of my knowledge and belief and shows all the information required by law and the regulations issued and prescribed by the Office of Oil and Gas.

Ben Smith Geologist  
Signature Title

RECEIVED  
Office of Oil and Gas  
MAR 26 2015  
3/17/15  
Department of Environmental Protection  
Date

I  
now

Operator: TRIAD HUNTER, LLC  
API: 8703766  
WELL No: 69  
Reviewed by: gwm Date: 4/29/15  
5 Day End of Comment: 03/24/15

### CHECKLIST FOR FILING A PERMIT

#### Plugging

- WW-4B
- Inspector signature on WW-4B
- Completion / Well Records of Previous Work
- WW-4A (Notarized)
- N/A Certified Mail Receipts, Waivers, or Affidavits of Personal Service
- N/A Surface Owner Waiver S/O IS OIL & GAS OPERATOR
- NONE Coal Owner / Lessee / Operator Waiver
- WW-9 (Page 1) (Notarized)
- Inspector Signature on WW-9 (Optional)
- Topographic Map of location of well
- WW-7

#### OR

- Mylar Plat (Surface owner on plat matches WW-4A)
- Bond
- Company is Registered with the SOS
- Worker's Compensation / Unemployment Insurance account is OK
- \$100.00 check (\$0.00 if no pit)