



west virginia department of environmental protection

Office of Oil and Gas
601 57th Street SE
Charleston, WV 25304
(304) 926-0450
(304) 926-0452 fax

Earl Ray Tomblin, Governor
Randy C. Huffman, Cabinet Secretary
www.dep.wv.gov

June 17, 2015

WELL WORK PLUGGING PERMIT

Plugging

This permit, API Well Number: 47-8704078, issued to TRIAD HUNTER, LLC, is evidence of permission granted to perform the specified well work at the location described on the attached pages and located on the attached plat, subject to the provisions of Chapter 22 of the West Virginia Code of 1931, as amended, and all rules and regulations promulgated thereunder, and to all conditions and provisions outlined in the pages attached hereto. Notification shall be given by the operator to the Oil and Gas Inspector at least 24 hours prior to the construction of roads, locations, and/or pits for any permitted work. In addition, the well operator shall notify the same inspector 24 hours before any actual well work is commenced and prior to running and cementing casing. Spills or emergency discharges must be promptly reported by the operator to 1-800-642-3074 and to the Oil and Gas inspector.

Upon completion of the plugging well work, the above named operator will reclaim the site according to the provisions of WV Code 22-6-30. The above named operator will also file, as required in WV Code 22-6-23, an affidavit on form WR-38 by two experienced persons in the operator's employment and the Oil and Gas inspector that the work authorized under this permit was performed and a description given. Failure to abide by all statutory and regulatory provisions governing all duties and operations here under may result in suspensions or revocation of this permit and in addition may result in civil and/or criminal penalties being imposed upon the operator.

This permit will expire in two (2) years from date of issue. If there are any questions, please free to contact me at (304) 926-0499 ext. 1654.

James Martin

Chief

Operator's Well No: W. M. Looney 43
Farm Name: McGLOTHLIN, CARL
API Well Number: 47-8704078
Permit Type: Plugging
Date Issued: 06/17/2015

Promoting a healthy environment.

06/19/2015

PERMIT CONDITIONS

West Virginia Code §22-6-11 allows the Office of Oil and Gas to place specific conditions upon this permit. Permit conditions have the same effect as law. Failure to adhere to the specified permit conditions may result in enforcement action.

CONDITIONS

1. All pits must be lined with a minimum of 20 mil thickness synthetic liner.
2. In the event of an accident or explosion causing loss of life or serious personal injury in or about the well or while working on the well, the well operator or its contractor shall give notice, stating the particulars of the accident or explosion, to the oil and gas inspector and the Chief within twenty-four (24) hours.
3. Well work activities shall not constitute a hazard to the safety of persons.

1) Date January 20, 2015
2) Operator's
Well No. W.M. Looney # 43
3) API Well No. 47-087 - 4078 P

STATE OF WEST VIRGINIA
DEPARTMENT OF ENVIRONMENTAL PROTECTION
OFFICE OF OIL AND GAS

APPLICATION FOR A PERMIT TO PLUG AND ABANDON

4) Well Type: Oil ___ / Gas ___ / Liquid injection X / Waste disposal ___ /
(If "Gas, Production ___ or Underground storage ___) Deep ___ / Shallow ___

5) Location: Elevation 904' GL Watershed Trace Fork
District Smithfield County Roane Quadrangle Tariff

6) Well Operator Triad Hunter, LLC 7) Designated Agent Kim Arnold
Address 125 Putnam Street Address P.O. Box 154
Marietta, Ohio 45750 Waverly, WV 26184

8) Oil and Gas Inspector to be notified 9) Plugging Contractor
Name Ed Gainer Name N/A
Address P.O. Box 821 Address _____
Spencer, WV 25276

10) Work Order: The work order for the manner of plugging this well is as follows:

- 150' - 200' Bottom hole plug in 4 1/2" casing. *Across perfs*
- 100' - Cut plug (4.5" csg.) Estimated top of 4 1/2" csg. @ 1378'
- 100' - Elevation plug @ 900'
- 100' - Surface casing plug @ 275'.
- 150' - Surface plug in 8 5/8" casing.

- Note!
1. All cement plugs - Class A cement.
 2. Gel spacers between all cement plugs.
 3. No coal seams reported.

Received
Office of Oil & Gas
MAR 16 2015

ERECT MONUMENT W/API#

Notification must be given to the district oil and gas inspector 24 hours before permitted work can commence.

Work order approved by inspector



Date

3/9/15

State of West Virginia
DEPARTMENT OF ENERGY
Division of Oil and Gas

Well Operator's Report of Well Work

Farm name: McGLOTHLIN, CARL Operator Well No.: W.M. LOONEY 43

LOCATION: Elevation: 904.00 Quadrangle: TARIFF

District: SMITHFIELD County: ROANE
Latitude: 4700 Feet South of 38 Deg. 40Min. 0 Sec.
Longitude 1880 Feet West of 81 Deg. 12 Min. 30 Sec.

Company: PENNZOIL PRODUCTS COMPANY

P. O. BOX 5519
VIENNA, WV

Agent: JAMES A. CREWS

Inspector: HOMER DOUGHERTY
Permit Issued: 06/28/88
Well work Commenced: 9-1-88
Well work Completed: 9-7-88

Verbal Plugging
Permission granted on: _____

Rotary Cable _____ Rig _____
Total Depth (feet) 2015

Fresh water depths (ft) _____

Salt water depths (ft) _____

Is coal being mined in area (Y/N)? N
Coal Depths (ft): _____

Casing & Tubing Size	Used in Drillings	Left in Well	Cement Fill Cu. Ft. To surface
8-5/8	262	262	
4-1/2	2001	2001	120 sks.

OPEN FLOW DATA

Producing formation Big Injun Pay zone depth (ft) 1926
 Gas: Initial open flow _____ MCF/d Oil: Initial open flow _____ Bbl/d
 Final open flow * _____ MCF/d Final open flow _____ Bbl/d
 Time of open flow between initial and final tests _____ Hours
 Static rock Pressure _____ psig (surface pressure) after _____ Hours
 * Water Injection Well

Second producing formation _____ Pay zone depth (ft) _____
 Gas: Initial open flow _____ MCF/d Oil: Initial open flow _____ Bbl/d
 Final open flow _____ MCF/d Final open flow _____ Bbl/d
 Time of open flow between initial and final tests _____ Hours
 Static rock Pressure _____ psig (surface pressure) after _____ Hours

NOTE: ON BACK OF THIS FORM PUT THE FOLLOWING: 1). DETAILS PERFORATED INTERVALS, FRACTURING OR STIMULATING, PHYSICAL CHANGE, THE WELL LOG WHICH IS A SYSTEMATIC DETAILED GEOLOGICAL RECORD OF ALL FORMATIONS, INCLUDING COAL ENCOUNTERED BY THE WELLSORE.

Received
Office of
MAR 16 2015

James A. Crews

For: PENNZOIL PRODUCTS COMPANY

Date: November 7, 1988

06/19/2015

Perforations: 1933-1939; 1948-1958.

Frac w/250 gal. HF acid, 123 Bbls. gelled H₂O, 1000# 20/40 sand.

Sand	0-220
Shale	220-480
Sand	480-510
Shale	510-576
Sand	576-742
Shale	742-766
Sand	766-792
Shale	792-810
Sand	810-872
Shale	872-884
Sand	884-910
Shale	910-929
Sand & Shale	929-1126
Slate	1126-1316
Shale	1316-1373
Sand	1373-1401
Shale	1401-1421
Sand	1421-1571
Shale	1571-1584
Sand	1584-1598
Shale	1598-1603
Sand	1603-1622
Shale	1622-1630
Salt Sand	1630-1764
Little Lime	1764-1802
Pencil Cave	1802-1820
Big Lime	1820-1926
Big Injun	<u>1926-1962</u>
Pocono Shale	<u>1962-2015</u>

Received
Office of Oil & Gas

MAR 16 2015

06/19/2015

WW-4B

API No.	<u>47-087-4078</u>
Farm Name	<u>W.M. Looney</u>
Well No.	<u>43</u>

**INSTRUCTIONS TO COAL OPERATORS
OWNERS AND LESSEE**

The well operator named on the obverse side of WW-4 (B) is about to abandon the well described in the enclosed materials and will commence the work of plugging and abandoning said well on the date the inspector is notified. Which date shall not be less than five days after the day on which this notice and application so mailed is received, or in due course should be received by the Department of Environmental Protection Office of Oil & Gas.

This notice and application is given to you in order that your respective representatives may be present at the plugging and filling of said well. You are further notified that whether you are represented or not the operator will proceed to plug and fill said well in the manner required by Section 24, Article 6, Chapter 22 of the Code and given in detail on obverse side of this application.

NOTE: If you wish this well to be plugged according to 22-6-24(d) then as per Regulation 35CSR4-13.9 you must complete and return to this office on form OB-16 "Request by Coal Operator, Owner, or Lessee for plugging" prior to the issuance of this plugging permit.

WAIVER

The undersigned coal operator ____/ owner ____/ lessee ____/ of the coal under this well location has examined this proposed plugging work order. The undersigned has no objection to the work proposed to be done at this location, provided, the well operator has complied with all applicable requirements of the West Virginia Code and the governing regulations.

Date: _____

By: _____

Its _____

Received
Office of
MAR 16 2015

WW-4A
Revised 6-07

1) Date: 1/20/2015
2) Operator's Well Number
W.M. Looney # 43
3) API Well No.: 47 - 087 - 4078 P

STATE OF WEST VIRGINIA
DEPARTMENT OF ENVIRONMENTAL PROTECTION, OFFICE OF OIL AND GAS
NOTICE OF APPLICATION TO PLUG AND ABANDON A WELL

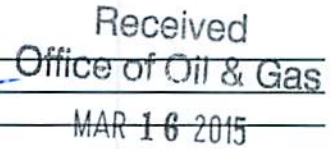
4) Surface Owner(s) to be served:	5) (a) Coal Operator
(a) Name <u>David King</u>	Name <u>N/A</u>
Address <u>1313 Tariff Road</u>	Address _____
<u>Left Hand, WV 25251</u>	_____
(b) Name _____	(b) Coal Owner(s) with Declaration
Address _____	Name <u>N/A</u>
_____	Address _____
(c) Name _____	Name _____
Address _____	Address _____
_____	_____
6) Inspector <u>Ed Gainer</u>	(c) Coal Lessee with Declaration
Address <u>P.O. Box 821</u>	Name <u>N/A</u>
<u>Spencer, WV 25276</u>	Address _____
Telephone <u>(304) 389-7582</u>	_____

TO THE PERSONS NAMED ABOVE: You should have received this Form and the following documents:


- (1) The application to Plug and Abandon a Well on Form WW-4B, which sets out the parties involved in the work and describes the well its and the plugging work order; and
- (2) The plat (surveyor's map) showing the well location on Form WW-6.

The reason you received these documents is that you have rights regarding the application which are summarized in the instructions on the reverses side. However, you are not required to take any action at all.

Take notice that under Chapter 22-6 of the West Virginia Code, the undersigned well operator proposes to file or has filed this Notice and Application and accompanying documents for a permit to plug and abandon a well with the Chief of the Office of Oil and Gas, West Virginia Department of Environmental Protection, with respect to the well at the location described on the attached Application and depicted on the attached Form WW-6. Copies of this Notice, the Application, and the plat have been mailed by registered or certified mail or delivered by hand to the person(s) named above (or by publication in certain circumstances) on or before the day of mailing or delivery to the Chief.

Well Operator	<u>Triad Hunter, LLC</u>	
By:	<u>Rocky Roberts</u>	
Its:	<u>Senior V.P. Appalachian Operations</u>	
Address	<u>125 Putnam Street</u>	
Telephone	<u>(740) 374-2940</u>	
	<u>Marietta, Ohio 45750</u>	

Subscribed and sworn before me this 22nd day of January, 2015
Elizabeth R. Taday Notary Public
 My Commission Expires 2-29-16



Oil and Gas Privacy Notice

The Office of Oil and Gas processes your personal information, such as name, address and phone number, as a part of our regulatory duties. Your personal information may be disclosed to other State agencies or third parties in the normal course of business or as needed to comply with statutory or regulatory requirements, including Freedom of Information Act requests. Our office will appropriately secure your personal information. If you have any questions about our use of your personal information, please contact DEP's Chief Privacy Officer at depprivacyofficer@wv.gov.

06/19/2015

87-4078P



7014 0150 0000 9042 1347

U.S. Postal Service™
CERTIFIED MAIL™ RECEIPT
(Domestic Mail Only; No Insurance Coverage Provided)
 For delivery information visit our website at www.usps.com®
OFFICIAL USE

Postage	\$		Postmark Here
Certified Fee			
Return Receipt Fee (Endorsement Required)			
Restricted Delivery Fee (Endorsement Required)			
Total Postage & Fees	\$		

Sent to David King
 Street, Apt. No.,
 or PO Box No. 1313 Tariff Rd
 City, State, ZIP+4 Leff Hand WV 25251
 PS Form 3800, August 2006 See Reverse for Instructions

David King

W.M. Looney

#43, #48

(2 wells)

915 Greenbag Road
 Morgantown, WV 26508
 Toll Free 888.292.0001
 Fax 304.292.0283



803 Quarrier St, Suite 310
 Charleston, WV 25301
 Toll Free 888.292.0001
 Fax 304.345.0644

STATE OF WEST VIRGINIA
DEPARTMENT OF ENVIRONMENTAL PROTECTION
OFFICE OF OIL AND GAS

CONSTRUCTION AND RECLAMATION PLAN AND SITE REGISTRATION APPLICATION FORM
GENERAL PERMIT FOR OIL AND GAS PIT WASTE DISCHARGE

Operator Name Triad Hunter, LLC OP Code 4944494833

Watershed Trace Fork Quadrangle Tariff

Elevation 904' GL County Roane District Smithfield

Description of anticipated Pit Waste: oil, saltwater, and freshwater

Will a synthetic liner be used in the pit? "No Pit"

Proposed Disposal Method For Treated Pit Wastes:

- Land Application
- Underground Injection (UIC Permit Number _____)
- Reuse (at API Number _____)
- Off Site Disposal (Supply form WW-9 for disposal location)
- Other (Explain Fluids collected in surface tank and hauled to Ovapa Injection Facility.)

Proposed Work For Which Pit Will Be Used:

- Drilling
- Swabbing
- Workover
- Plugging
- Other (Explain _____)

I certify that I understand and agree to the terms and conditions of the GENERAL WATER POLLUTION PERMIT issued on August 1, 2005, by the Office of Oil and Gas of the West Virginia Department of Environmental Protection. I understand that the provisions of the permit are enforceable by law. Violations of any term or condition of the general permit and/or other applicable law or regulation can lead to enforcement action.

I certify under penalty of law that I have personally examined and am familiar with the information submitted on this application form and all attachments thereto and that, based on my inquiry of those individuals immediately responsible for obtaining the information, I believe that the information is true, accurate, and complete. I am aware that there are significant penalties for submitting false information, including the possibility of fine or imprisonment.

Company Official Signature [Signature]

Company Official (Typed Name) Rocky Roberts


Company Official Title Senior V.P. Appalachian Operations

Received
Office of Oil & Gas

MAR 16 2015

Subscribed and sworn before me this 22nd day of January, 2015

[Signature]



Notary Public

ELIZABETH R. TESAY
NOTARY PUBLIC
In and For The State of Ohio
My Commission Expires

My commission expires 2-29-16

2-29-16

87-4078P

LEGEND

- Property Boundary
- Road
- Existing Fence
- Planned Fence
- Stream
- Open Ditch
- Rock
- North
- Buildings
- Water wells
- Drill site

- Diversion
- Spring
- Wet Spot
- Drain Pipe with size in inches
- Waterway
- Cross Drain
- Artificial Filter Strip
- Pit: cut walls
- Pit: compacted fill walls
- Area for Land Application of Pit Waste

Proposed Revegetation Treatment: Acres Disturbed one (1) Prevegetation pH 5.5

Lime Two (2) Tons/acre or to correct to pH 6.5

Fertilizer (10-20-20 or equivalent) 500 lbs/acre (500 lbs minimum)

Mulch (50 bales) 2.5 Tons/acre

Seed Mixtures

Seed Type	Area I lbs/acre	Seed Type	Area II lbs/acre
Orchard Grass	30%		
Rye (Annual & BT)	35%		
Timothy (Climax)	25%		
Clover (Med. Red)	10%		

Attach:
Drawing(s) of road, location, pit and proposed area for land application.

Photocopied section of involved 7.5' topographic sheet.

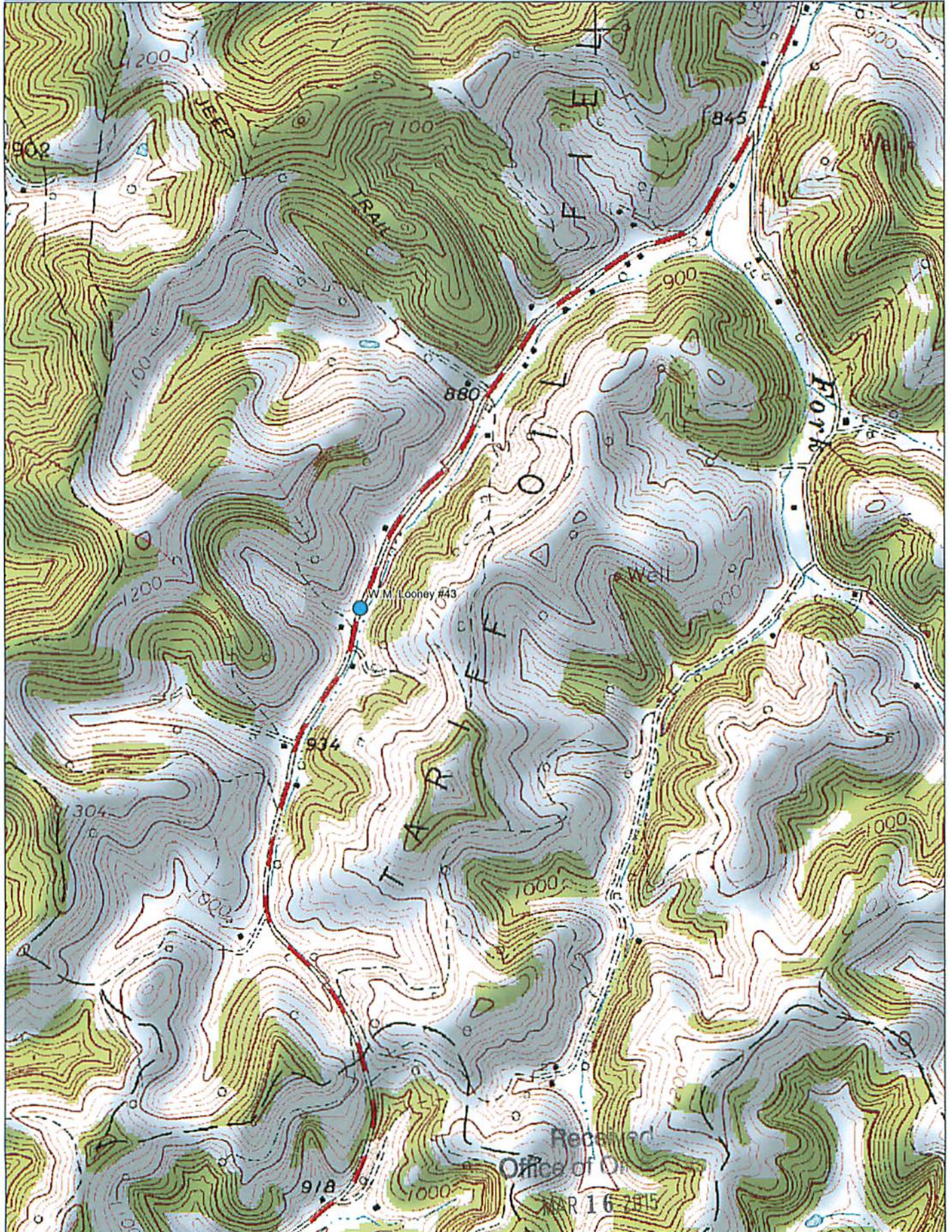
Plan Approved by:

Comments: _____

Title: Inspector Date: 3/9/15

Field Reviewed? () Yes (X) No

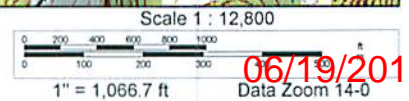
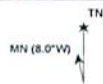
Receiver
Office of Oil & Gas
MAR 16 2015



Data use subject to license.

© DeLorme, XMap® 7.

www.delorme.com



06/19/2015

Data Zoom 14-0

1,880'

LATITUDE 38° 40' 00"

4,700

LONGITUDE 81° 12' 30"

SARAH M. SERGENT
179 Ac.

W. D. COMBS 30 Ac.

M. J. SNODGRASS
600 Ac.

JOSEPH D. LOONEY
260 Ac.

W. M. LOONEY
480 Ac.

STELLA M. STOTTS
107 3/4 Ac.

CLARK
DYE
48 Ac.

P. A. TALLMAN
285 Ac.

LOCATION REFERENCES

S63°52'W 109.8' GARAGE

N73°20'W 70.8' POWER POLE

N7°44'E 212.1' POWER POLE

NOTE:
THIS WELL WILL BE
DIRECTIONALLY
DRILLED

WATER WELL

PROPOSED LOCATION

BOTTOM
HOLE

1000' Radius

TRACE FORK

FILE NO. 425

MAP 72 SQS S54 W35


SCALE 1"=800'

MINIMUM DEGREE OF
ACCURACY 1' IN 200'

PROVEN SOURCE OF
ELEVATION WM. L. #30-1076.63'

I, THE UNDERSIGNED, HEREBY CERTIFY THAT
THIS PLAT IS CORRECT TO THE BEST OF MY
KNOWLEDGE AND BELIEF AND SHOWS ALL THE
INFORMATION REQUIRED BY LAW AND THE REGU-
LATIONS ISSUED AND PRESCRIBED BY THE DEPART-
MENT OF MINES.

(SIGNED) Curtis A. Lucas
CURTIS A. LUCAS LLS 275



STATE OF WEST VIRGINIA
DEPARTMENT OF MINES
OIL AND GAS DIVISION



DATE JUNE 7, 19 88

FARM W. M. LOONEY NO. 43

API WELL NO.

47 - 087

STATE _____ COUNTY Roane

Office of Oil & Gas

(+) DENOTES LOCATION OF WELL ON UNITED STATES TOPOGRAPHIC MAPS

WELL TYPE: OIL ___ GAS ___ LIQUID INJECTION X WASTE DISPOSAL ___

(IF "GAS,") PRODUCTION ___ STORAGE ___ DEEP ___ SHALLOW ___

LOCATION: ELEVATION 904' WATER SHED TRACE FORK

DISTRICT SMITHFIELD COUNTY ROANE

QUADRANGLE TARIFF 7.1/2

MAR 16 2015

06/19/2015

SURFACE OWNER CARL MCGLOTHIN ACREAGE 24 Ac.

OIL & GAS ROYALTY OWNER KEITH CRIHFIELD LEASE ACREAGE 480 Ac.

LEASE NO. 60218-50

PROPOSED WORK: DRILL X CONVERT ___ DRILL DEEPER ___ REDRILL ___ FRACTURE OR
STIMULATE ___ PLUG OFF OLD FORMATION ___ PERFORATE NEW
FORMATION ___ OTHER PHYSICAL CHANGE IN WELL (SPECIFY) _____

PLUG AND ABANDON ___ CLEAN OUT AND REPLUG ___

TARGET FORMATION BIG INJUN ESTIMATED DEPTH 2,040'

WELL OPERATOR PENNZOIL PRODUCTS CO. DESIGNATED AGENT JAMES A. CREWS

ADDRESS P.O. BOX 5519 ADDRESS P.O. BOX 5519
VIENNA, WV 26105 VIENNA, WV 26105

WW-7
8-30-06



West Virginia Department of Environmental Protection
Office of Oil and Gas

WELL LOCATION FORM: GPS

API: 47-087-04078 P WELL NO.: 43

FARM NAME: W.M. Looney

RESPONSIBLE PARTY NAME: Triad Hunter, LLC

COUNTY: Roane DISTRICT: Smithfield

QUADRANGLE: Tariff

SURFACE OWNER: David King

ROYALTY OWNER: TuW Anna Lee Collins

UTM GPS NORTHING: 4278381

UTM GPS EASTING: 481298 GPS ELEVATION: 968

The Responsible Party named above has chosen to submit GPS coordinates in lieu of preparing a new well location plat for a plugging permit or assigned API number on the above well. The Office of Oil and Gas will not accept GPS coordinates that do not meet the following requirements:

1. Datum: NAD 1983, Zone: 17 North, Coordinate Units: meters, Altitude: height above mean sea level (MSL) – meters.
2. Accuracy to Datum – 3.05 meters
3. Data Collection Method:

Survey grade GPS : Post Processed Differential

Real-Time Differential

Mapping Grade GPS : Post Processed Differential

Real-Time Differential

4. Letter size copy of the topography map showing the well location. MAY 26 2015

I the undersigned, hereby certify this data is correct to the best of my knowledge and belief and shows all the information required by law and the regulations issued and prescribed by the Office of Oil and Gas.

Bon Smith Jr
Signature

Geologist
Title

3/17/15
Date

RECEIVED
Office of Oil and Gas

Department of
Environment

06/19/2015

I

Operator: TRIAD HUNTER, LLC

API: 8704078

WELL No: W. M. Looney 43

Reviewed by: GCS Date: 6/16/15

15 Day End of Comment: 03/24/15

CHECKLIST FOR FILING A PERMIT

Plugging

- WW-4B
- Inspector signature on WW-4B
- Completion / Well Records of Previous Work
- WW-4A (Notarized)
- Certified Mail Receipts, Waivers, or Affidavits of Personal Service
- Surface Owner Waiver
- Coal Owner / Lessee /Operator Waiver
- WW-9 (Page 1) (Notarized)
- Inspector Signature on WW-9 (Optional)
- Topographic Map of location of well
- WW-7

OR

- Mylar Plat (Surface owner on plat matches WW-4A)
- Bond
- Company is Registered with the SOS
- Worker's Compensation / Unemployment Insurance account is OK
- \$100.00 check (\$0.00 if no pit)