



west virginia department of environmental protection

Office of Oil and Gas
601 57th Street SE
Charleston, WV 25304
(304) 926-0450
(304) 926-0452 fax

Earl Ray Tomblin, Governor
Randy C. Huffman, Cabinet Secretary
www.dep.wv.gov

February 29, 2016

FINAL INSPECTION REPORT

New Well Permit Cancelled

RESERVE OIL & GAS, INC.,

The FINAL INSPECTION REPORT for the CANCELLED permit, API Well Number: 47-8704556, issued to RESERVE OIL & GAS, INC., and listed below has been received in this office. The permit has been cancelled as of 2/18/2016.

James Martin
Chief

Operator: RESERVE OIL & GAS, INC.
Operator's Well No: J. CARPER 1
Farm Name: CARPER, JAMES LEWIS
API Well Number: 47-8704556
Date Issued: 05/23/2007

Date Cancelled: 02/18/2016

Promoting a healthy environment.

03/04/2016

INSPECTORS PERMIT SUMMARY FORM

GPS YES [] NO []

DATE STARTED/LOCATION: Never Drilled OPERATOR: RESERVE OIL & GAS, INC.
 DRILLING COMMENCED: _____ FARM: CARPER, JAMES LEWIS
 TO DATE: _____ DEPTHS: _____ Well No: J. CARPER 1
 WATER DEPTHS: _____ COAL DEPTHS _____

QUESTIONS FOR THIS REPORT ARE IN ACCORDANCE OF WV CODE 22-6-30 AND REGULATIONS 35CSR 4-12.1 AND 35CSR 4-16 AND THE GENERAL WATER POLLUTION CONTROL PERMIT.

POINTS ARE TO BE GIVEN UP TO MAXIMUM AS SHOWN BASED ON PERFORMANCE.

1. DID OPERATOR GIVE PROPER NOTICE TO INSPECTOR BEFORE THE FOLLOWING:

A. CONSTRUCTION	YES [] NO [] (2_PTS)	(4_PTS) _____
B. DRILLING	YES [] NO [] (2_PTS)	

2. WAS THE TIMBER CUT, STACKED, AND BRUSH USED FOR SEDIMENT BARRIERS BEFORE DIRT WORK STARTED? YES [] NO [] (2_PTS) (4_PTS) _____

3. ARE ALL LOCATION AND/OR ROAD BANKS BEING SLOPED? YES [] NO [] (4_PTS) (4_PTS) _____

4. CONSTRUCTIONS:
 WERE THE FOLLOWING SEDIMENT CONTROL STRUCTURES PROPERLY INSTALLED/MAINTAINED?

A. ROAD DITCHES (1)_ (2)_ (3)_ (4)_ (PTS)	B. CROSS DRAINS (1)_ (2)_ (3)_ (4)_ (5)_ (PTS)
C. CULVERTS (1)_ (2)_ (3)_ (4)_ (5)_ (PTS)	D. CREEK CROSSINGS (1)_ (2)_ (3)_ (PTS)
E. DIVERSION DITCHES (1)_ (2)_ (3)_ (PTS)	F. BARRIERS (1)_ (2)_ (3)_ (PTS)
G. TEMPORARY SEEDING YES [] NO [] (10_PTS)	

POINTS AVAILABLE FOR QUESTION 4: (33_PTS) _____

5. HAS TOP SOIL (IF ANY) BEEN STOCKED PILED? YES [] NO [] (2_PTS) (2_PTS) _____

6. IS THE PIT PROPERLY INSTALLED AND MAINTAINED? YES [] NO [] (9_PTS) (9_PTS) _____

7. RECLAMATION:

A. ROADWAY (1)_ (2)_ (3)_ (PTS)	B. LOCATION (1)_ (2)_ (3)_ (PTS)
C. PITS (1)_ (2)_ (3)_ (PTS)	D. PIPELINES (1)_ (2)_ (3)_ (PTS)
E. TANK DIKES (1)_ (2)_ (3)_ (PTS)	F. API INSTALLED YES [] NO [] (3_PTS)
G. ADEQUATE SEEDING MATERIALS (1)_ (2)_ (3)_ (PTS)	
H. WAS SEED BED ADEQUATE (1)_ (2)_ (3)_ (PTS)	

POINTS AVAILABLE FOR QUESTION 7: (24_PTS) _____

8. WAS RECLAMATION COMPLETED WITHIN:
 6 MTHS OF TD 6_PTS ONLY; 4 MTHS OF TD 12_PTS ONLY; 2 MTHS OF TD 19_PTS ONLY;

POINTS AVAILABLE FOR QUESTION 8: (19_PTS) _____

TOTAL MAXIMUM POSSIBLE SCORE OF 99

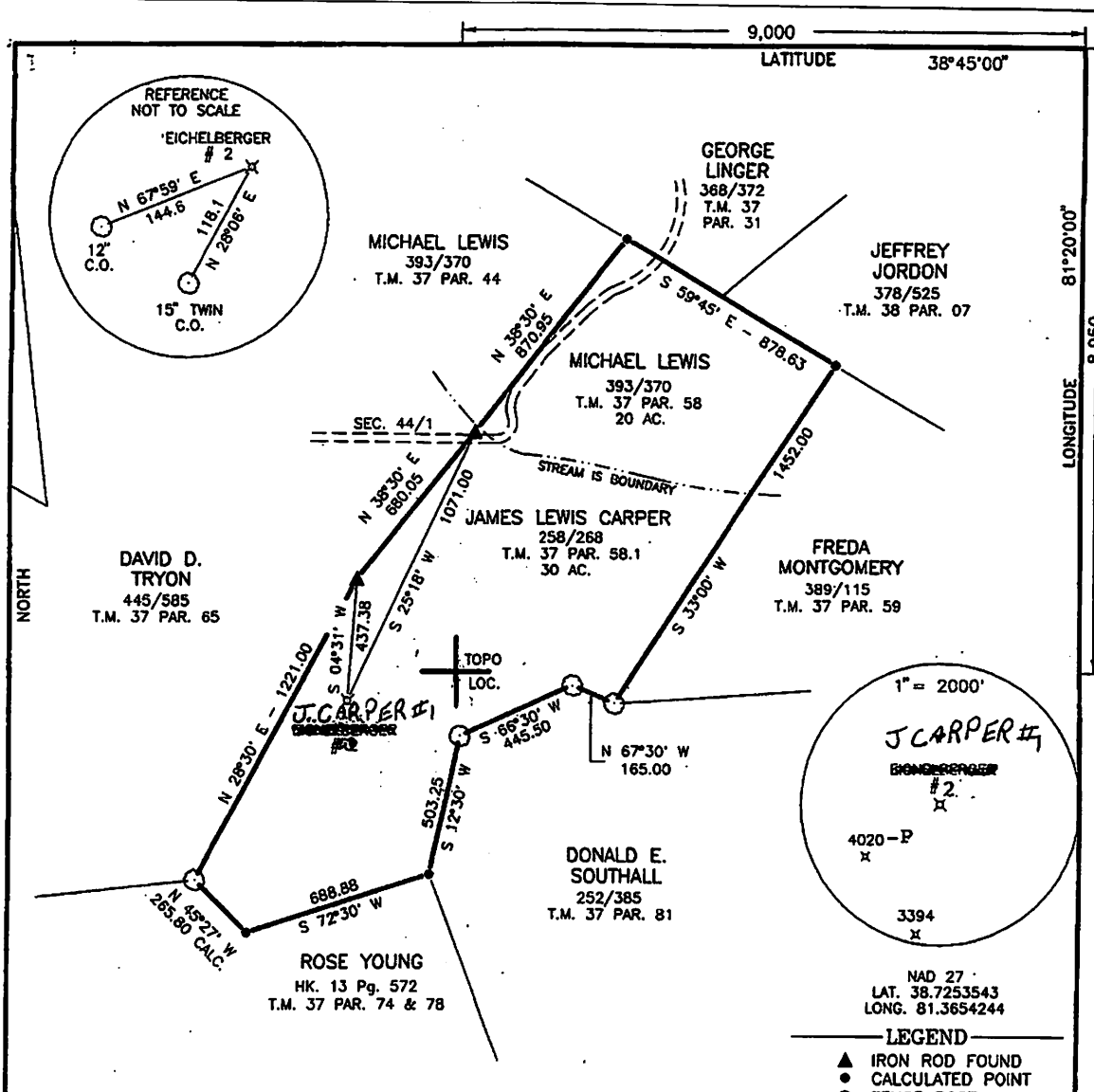
TOTAL RECLAMATION SCORE: _____

2/18/16
DATE RELEASED

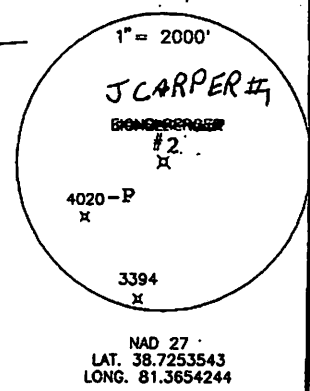
RECEIVED
Office of Oil and Gas
FEB 22 2016

Jacqueline Thornton
INSPECTOR'S SIGNATURE

Cancelled WV Department of Environmental Protection




(+) DENOTES LOCATION OF WELL ON UNITED STATES TOPOGRAPHIC MAPS



FILE NO. _____
 DRAWING NO. 07-16-2
 SCALE 1" = 500'
 MINIMUM DEGREE OF ACCURACY 1 IN 200
 PROVEN SOURCE OF ELEVATION G.P.S.

I THE UNDERSIGNED, HEREBY CERTIFY THAT THIS PLAT IS CORRECT TO THE BEST OF MY KNOWLEDGE AND BELIEF AND SHOWS ALL THE INFORMATION REQUIRED BY LAW AND THE REGULATIONS ISSUED AND PRESCRIBED BY THE DEPARTMENT OF ENERGY.
 (SIGNED) _____
 R.P.E. _____ L.L.S. 851



STATE OF WEST VIRGINIA
 Division of Environmental Protection
 OFFICE OF OIL AND GAS

DATE 03/20/07
 OPERATOR'S WELL NO. EICHELBERGER #2
 API WELL NO. J. Carper #1
47-087-04556
 STATE COUNTY PERMIT
CANCELLED

WELL TYPE: OIL GAS LIQUID INJECTION _____ WASTE DISPOSAL _____
 (IF "GAS") PRODUCTION STORAGE _____ DEEP _____ SHALLOW

LOCATION: ELEVATION 1061 WATER SHED BUFFALO LICK RUN
 DISTRICT SPENCER COUNTY ROANE
 QUADRANGLE LOONEYVILLE 7.5'

SURFACE OWNER JAMES LEWIS CARPER ACREAGE 30
 OIL & GAS ROYALTY OWNER James Lewis Carper LEASE ACREAGE 30
 LEASE NO. _____

PROPOSED WORK: DRILL CONVERT _____ DRILL DEEPER _____ REDRILL _____ FRACTURE OR
 STIMULATE PLUG OFF OLD FORMATION _____ PERFORATE NEW
 FORMATION _____ OTHER PHYSICAL CHANGE IN WELL (SPECIFY): _____

PLUG AND ABANDON _____ CLEAN OUT AND REPLUG _____
 TARGET FORMATION DEVONIAN SHALE ESTIMATED DEPTH 5,500'
 WELL OPERATOR RESERVE OIL & GAS DESIGNATED AGENT J. SCOTT FRESHWATER
 ADDRESS 929 CHARLESTON ROAD ADDRESS 929 CHARLESTON ROAD
SPENCER, WV. 25276 SPENCER, WV. 25276

03/04/2016