



west virginia department of environmental protection

Office of Oil and Gas
601 57th Street, S.E.
Charleston, WV 25304
(304) 926-0450
fax: (304) 926-0452

Harold D. Ward, Cabinet Secretary
www.dep.wv.gov

Monday, March 15, 2021
WELL WORK PERMIT
Vertical / Re-Work

HG ENERGY, LLC
5260 DUPONT ROAD
PARKERSBURG, WV 26101

Re: Permit approval for A.B. SMITH 122
47-087-04760-00-00

This well work permit is evidence of permission granted to perform the specified well work at the location described on the attached pages and located on the attached plat, subject to the provisions of Chapter 22 of the West Virginia Code of 1931, as amended, and all rules and regulations promulgated thereunder, and to any additional specific conditions and provisions outlined in the pages attached hereto. Notification shall be given by the operator to the Oil and Gas Inspector at least 24 hours prior to the construction of roads, locations, and/or pits for any permitted work. In addition, the well operator shall notify the same inspector 24 hours before any actual well work is commenced and prior to running and cementing casing. Spills or emergency discharges must be promptly reported by the operator to 1-800-642-3074 and to the Oil and Gas Inspector.

Please be advised that form WR-35, Well Operators Report of Well Work is to be submitted to this office within 90 days of completion of permitted well work, as should form WR-34 Discharge Monitoring Report within 30 days of discharge of pits, if applicable. Failure to abide by all statutory and regulatory provisions governing all duties and operations hereunder may result in suspension or revocation of this permit and, in addition, may result in civil and/or criminal penalties being imposed upon the operators.

Per 35 CSR 4-5.2.g this permit will expire in two (2) years from the issue date unless permitted well work is commenced. If there are any questions, please feel free to contact me at (304) 926- 0450.



James A. Martin
Chief

Operator's Well Number: A.B. SMITH 122
Farm Name: CHADWELL, RONALD & BR⁺
U.S. WELL NUMBER: 47-087-04760-00-00
Vertical Re-Work
Date Issued: 3/15/2021

Promoting a healthy environment.

03/19/2021

I

4708704760w

PERMIT CONDITIONS

West Virginia Code §22-6-11 allows the Office of Oil and Gas to place specific conditions upon this permit. Permit conditions have the same effect as law. Failure to adhere to the specified permit conditions may result in enforcement action.

CONDITIONS

1. If the operator encounters an unanticipated void, or an anticipated void at an unanticipated depth, the operator shall notify the inspector within 24 hours. Modifications to the casing program may be necessary to comply with W. Va. Code §22-6-20, which requires drilling to a minimum depth of thirty feet below the bottom of the void, and installing a minimum of twenty (20) feet of casing. Under no circumstance should the operator drill more than fifty (50) feet below the bottom of the void or install less than twenty (20) feet of casing below the bottom of the void.
2. Pursuant to 35 CSR 4-19.1.a, at the request of the surface owner all water wells or springs within 1000 feet of the proposed well that are actually utilized for human consumption, domestic animals or other general use shall be sampled and analyzed.
3. Pursuant to 35 CSR 4-19.1.c, if the operator is unable to sample and analyze any water well or spring with one thousand (1,000) feet of the permitted well location, the Office of Oil and Gas requires the operator to sample, at a minimum, one water well or spring located between one thousand (1,000) feet and two thousand (2,000) feet of the permitted well location.
4. All pits must be lined with a minimum of 20 mil thickness synthetic liner.
5. In the event of an accident or explosion causing loss of life or serious personal injury in or about the well or while working on the well, the well operator or its contractor shall give notice, stating the particulars of the accident or explosion, to the oil and gas inspector and the Chief within twenty-four (24) hours.
6. During the surface casing and cementing process, in the event cement does not return to the surface, or any other casing string that is permitted to circulate cement to the surface and does not return to the surface, the oil and gas inspector shall be notified within twenty-four (24) hours
7. Well work activities shall not constitute a hazard to the safety of persons.
8. Operator shall provide the Office of Oil & Gas notification of the date that drilling commenced on this well. Such notice shall be provided by sending an email to DEPOOGNotify@wv.gov within 30 days of commencement of drilling.

03/19/2021

FORM WW-3 (B)
1/12



- 1) Date: 01/08/2021
- 2) Operator's Well No. A. B. Smith 122
- 3) API Well No.: 47 - Roane - 04760
State County Permit
- 4) UIC Permit No. 2R08700005AP

**STATE OF WEST VIRGINIA
NOTICE OF LIQUID INJECTION OR WASTE DISPOSAL WELL WORK PERMIT APPLICATION
FOR THE DEPARTMENT OF ENVIRONMENTAL PROTECTION, OFFICE OF OIL AND GAS**

- 5) WELL TYPE: Liquid Injection / Gas Injection (not storage) / Waste Disposal
- 6) LOCATION: Elevation: 1148' Watershed: Laurel Fork
District: Smithfield County Roane Quadrangle Looneyville 7.5'
- 7) WELL OPERATOR: HG Energy, LLC 8) DESIGNATED AGENT Diane White
Address 5260 Dupont Road Address 5260 Dupont Road
Parkersburg, WV 26101 Parkersburg, WV 26101
- 9) OIL & GAS INSPECTOR TO BE NOTIFIED 10) DRILLING CONTRACTOR
Name Joe Taylor Name _____
Address 1478 Claylick Road Address _____
Ripley, WV 25271

- 11) PROPOSED WELL WORK Drill / Drill deeper / Redrill / Stimulate
Plug off old formation / Perforate new formation Convert
Other physical change in well (specify) _____

12) GEOLOGIC TARGET FORMATION Big Injun Depth 2462' Feet (top) to 2468' Feet (bottom)

13) Estimated Depth of Completed Well, (or actual depth of existing well): 2660' TMD Feet

14) Approximate water strata depths: Fresh NA Feet Salt 1860' Feet

15) Approximate coal seam depths: NA

16) Is coal being mined in the area? Yes _____ No _____

17) Virgin reservoir pressure in target formation 1250 psig Source Estimated

18) Estimated reservoir fracture pressure 2650 psig (BHFP)

19) MAXIMUM PROPOSED INJECTION OPERATIONS: Volume per hour 25 BBL Bottom hole pressure 2400 psi

20) DETAILED IDENTIFICATION OF MATERIALS TO BE INJECTED, INCLUDING ADDITIVES Fresh water, Produced water,
bactericides, and other chemicals as needed to maintain water quality and improve oil recovery.

21) FILTERS (IF ANY) Cartridge filters

22) SPECIFICATIONS FOR CATHODIC PROTECTION AND OTHER CORROSION CONTROL _____

23) CASING AND TUBING PROGRAM

CASING OR TUBING TYPE	SPECIFICATIONS					FOOTAGE INTERVALS		CEMENT FILL -UP OR SACKS (CU. FT.)	PACKERS
	Size	Grade	Weight per ft.	New	Used	For Drilling	Left In Well		
Conductor	11 5/8"	LS	NA		x	30'	30'		Kinds
Fresh Water	7"	LS	17	x		550'	550'	CTS	Tension
Coal									Sizes
Intermediate									2 3/8" x 4"
Production	4 1/2"	J-55	10.5	x		2607'	2607'	200 sks	Depths set
Tubing	2 3/8"	J-55	4.6	x		2370'	2370'		2250'
Liners									Perforations <u>24</u>
									Top Bottom
									2462' 2468'

24) APPLICANT'S OPERATING RIGHTS were acquired from Ona Smith Nellis
by deed _____ / lease x / other contract _____ / dated 05/17/1978 of record in the
Roane County Clerk's office in lease Book 147 Page 332

JO

03/19/2021

WR-35
Rev. 8/23/13

State of West Virginia
Department of Environmental Protection - Office of Oil and Gas
Well Operator's Report of Well Work

API 47-087-04760 County ROANE District SMITHFIELD
Quad LOONEYVILLE 7.5' Pad Name SMITH, A.B. Field/Pool Name CLOVER
Farm name CHADWELL, RONALD & BRENDA Well Number 122
Operator (as registered with the OOG) H.G. ENERGY LLC
Address 5260 DuPONT ROAD City PARKERSBURG State WV Zip 26101

As Drilled location NAD 83/UTM Attach an as-drilled plat, profile view, and deviation survey
Top hole Northing 4,284,289 M Easting 474,949 M
Landing Point of Curve Northing _____ Easting _____
Bottom Hole Northing 4,284,321 M Easting 475,184 M

Elevation (ft) 1,148' GL Type of Well New Existing Type of Report Interim Final
Permit Type Deviated Horizontal Horizontal 6A Vertical Depth Type Deep Shallow
Type of Operation Convert Deepen Drill Plug Back Redrilling Rework Stimulate
Well Type Brine Disposal CBM Gas Oil Secondary Recovery Solution Mining Storage Other _____
Type of Completion Single Multiple Fluids Produced Brine Gas NGL Oil Other _____
Drilled with Cable Rotary

Drilling Media Surface hole Air Mud Fresh Water Intermediate hole Air Mud Fresh Water Brine
Production hole Air Mud Fresh Water Brine
Mud Type(s) and Additive(s)
N/A

Date permit issued 9/14/20 Date drilling commenced N/A Date drilling ceased N/A
Date completion activities began 9/17/20 Date completion activities ceased 9/17/20
Verbal plugging (Y/N) N Date permission granted _____ Granted by _____

Please note: Operator is required to submit a plugging application within 5 days of verbal permission to plug

Freshwater depth(s) ft None Open mine(s) (Y/N) depths None
Salt water depth(s) ft 1860' Void(s) encountered (Y/N) depths None
Coal depth(s) ft None Cavern(s) encountered (Y/N) depths None
Is coal being mined in area (Y/N) N

Office of Oil and Gas
JAN 21 2021

Reviewed by:

JD

03/19/2021

WR-35
Rev. 8/23/13

API 47-087 - 04760 Farm name CHADWELL, RONALD & BRENDA Well number 122

CASING STRINGS	Hole Size	Casing Size	Depth	New or Used	Grade wt/ft	Basket Depth(s)	Did cement circulate (Y/N) * Provide details below*
Conductor	12 1/4"	11 5/8"	30'	Used	LS		Existing
Surface	8 3/4"	7"	550'	New	LS	64'	Existing
Coal							
Intermediate 1							
Intermediate 2							
Intermediate 3							
Production	6 1/4"	4 1/2"	2607'	New	J-55		Existing
Tubing		2 3/8"	2370'	New	J-55		
Packer type and depth set							

Comment: Details Circulated Est. 50 sks to surface on 7" surface cement job. Circulated Est. 35 sks to surface on 4 1/2" cement job. *Existing Casing/Cement program*

CEMENT DATA	Class/Type of Cement	Number of Sacks	Slurry wt (ppg)	Yield (ft ³ /sks)	Volume (ft ³)	Cement Top (MD)	WOC (hrs)
Conductor							
Surface	Reg Neat	130	15.6	1.18	154	Surface	Existing
Coal							
Intermediate 1							
Intermediate 2							
Intermediate 3							
Production	50:50 Pozmix	110/125	13.2/14.2	1.64/1.27	180/186	246'	Existing
Tubing							

Drillers TD (ft) 2660' Loggers TD (ft) 2636'
 Deepest formation penetrated Big Injun Plug back to (ft) N/A
 Plug back procedure N/A

Kick off depth (ft) 650'

Check all wireline logs run caliper density deviated/directional induction
 neutron resistivity gamma ray temperature sonic

Well cored Yes No Conventional Sidewall Were cuttings collected Yes No

DESCRIBE THE CENTRALIZER PLACEMENT USED FOR EACH CASING STRING _____
20 Centralizers every 88 from bottom on 4 1/2", Centralizer placed mid string on 7" *Existing*

WAS WELL COMPLETED AS SHOT HOLE Yes No DETAILS _____

WAS WELL COMPLETED OPEN HOLE? Yes No DETAILS _____

WERE TRACERS USED Yes No TYPE OF TRACER(S) USED _____

RECEIVED
Office of Oil and Gas
JAN 21 2021
WV Department of
Environmental Protection

03/19/2021

WR-35
Rev. 8/23/13

API 47- 087 - 04760 Farm name CHADWELL, RONALD & BRENDA Well number 122

PERFORATION RECORD

Stage No.	Perforation date	Perforated from MD ft.	Perforated to MD ft.	Number of Perforations	Formation(s)
1	8/11/15	2462'	2468'	24	Big Injun

Please insert additional pages as applicable.

STIMULATION INFORMATION PER STAGE

Complete a separate record for each stimulation stage.

Stage No.	Stimulations Date	Ave Pump Rate (BPM)	Ave Treatment Pressure (PSI)	Max Breakdown Pressure (PSI)	ISIP (PSI)	Amount of Proppant (lbs)	Amount of Water (bbls)	Amount of Nitrogen/other (units)
1	8/13/15	5	250	N/A	0	2,500	164	
1	9/17/20	1.5	663	700	523		10	2500 gals HCL

RECEIVED
Office of Oil and Gas
JAN 21 2021
WV Department of Environmental Protection

Please insert additional pages as applicable.

WR-35
Rev. 8/23/13

API 47- 087 - 04760 Farm name CHADWELL, RONALD & BRENDA Well number 122

<u>PRODUCING FORMATION(S)</u>	<u>DEPTHS</u>	
Big Injun	2170'- 2188'	TVD 2448'- 2474' MD
_____	_____	_____
_____	_____	_____
_____	_____	_____

Please insert additional pages as applicable.

GAS TEST Build up Drawdown Open Flow OIL TEST Flow Pump

SHUT-IN PRESSURE Surface _____ psi Bottom Hole _____ psi DURATION OF TEST _____ hrs

OPEN FLOW Gas _____ mcfpd Oil _____ bpd NGL _____ bpd Water _____ bpd GAS MEASURED BY Estimated Orifice Pilot

LITHOLOGY/ FORMATION	TOP	BOTTOM	TOP	BOTTOM	DESCRIBE ROCK TYPE AND RECORD QUANTITY AND TYPE OF FLUID (FRESHWATER, BRINE, OIL, GAS, H ₂ S, ETC)
	DEPTH IN FT NAME TVD	DEPTH IN FT TVD	DEPTH IN FT MD	DEPTH IN FT MD	
Sand/Shale	0	1566	0	1614	
Sand	1566	1598	1614	1652	
Shale	1598	1644	1652	1705	
Sand	1644	1654	1705	1719	
Shale	1654	1688	1719	1759	
Sand	1688	1998	1759	2184	
Little Lime	1998	2012	2184	2206	
Pencil Cave	2012	2020	2206	2218	
Big Lime	2020	2140	2218	2400	
Keener	2140	2170	2400	2448	
Big Injun	2170	2188	2448	2474	Drilled directional N 78.3° E a distance of 849'
Shale	2188	2320	2474	2660	
TD	2320		2660		

Please insert additional pages as applicable.

Drilling Contractor Decker Drilling
Address 11565 State Route 676 City Vincent State OH Zip 45784

Logging Company Weatherford International
Address 777 North River Avenue City Weston State WV Zip 26452

Cementing Company Universal Services
Address Hall Rd City Buckhannon State WV Zip 26201

Stimulating Company Producers Service Corp.
Address 109 South Graham Street City Zanesville State OH Zip 43701

Please insert additional pages as applicable.

Completed by Roger Heldman Telephone 304-420-1107
Signature [Signature] Title Operations Manager Date 11/2/20

RECEIVED
Office of Oil and Gas

JAN 21 2021

WV Department of
Environmental Protection

Submittal of Hydraulic Fracturing Chemical Disclosure Information Attach copy of FRACFOCUS Registry

03/19/2021

4708704760W

FORM WW-3 (A)
1/12



1) Date: January 8, 2021
2) Operator's Well No. A B Smith 122
3) API Well No.: 47 - 087 - 04760
State County Permit
4) UIC Permit No. 2R08700005AP

STATE OF WEST VIRGINIA
NOTICE OF LIQUID INJECTION OF WASTE DISPOSAL WELL WORK PERMIT APPLICATION
FOR THE DEPARTMENT OF ENVIRONMENTAL PROTECTION, OFFICE OF OIL AND GAS,

5) Surface Owner(S) To Be Served
(a) Name Ronald & Brenda Chadwell ✓
Address 4580 Clay Road
Spencer, WV 25276
(b) Name _____
Address _____
(c) Name _____
Address _____
6) Inspector Joe Taylor
Address 1478 Claylick Road
Ripley, WV 25271 JT
Telephone 304-380-7469

7) (a) Coal Operator
Name NA
Address _____
7) (b) Coal Owner(S) With Declaration Of Record
Name NA
Address _____
Name _____
Address _____
7) (c) Coal Lessee with Declaration Of Record
Name NA
Address _____

RECEIVED
Office of Oil and Gas

JAN 21 2021

WV Department of
Environmental Protection

TO THE PERSONS NAMED ABOVE: You should have received this form and the following documents

- (1) The Application For A Liquid Injection or Waste Disposal Well Work Permit on Form WW-3(B), which sets out the parties involved in the drilling or other work;
- (2) The plat (surveyor's map) showing the well location on Form WW-6; and
- (3) The Construction and Reclamation Plan on Form WW-9 (unless the well work is only to plug a well), which sets out the plan for erosion and sediment control and for reclamation for the site and access road.

The date proposed for the first injection or waste disposal is _____ 20 21 .

THE REASON YOU HAVE RECEIVED THESE DOCUMENTS IS THAT YOU HAVE RIGHTS REGARDING THE APPLICATION WHICH ARE SUMMARIZED IN THE "INSTRUCTIONS" ON THE REVERSE SIDE OF THE COPY OF THE APPLICATION [(FORM WW-3(B))] DESIGNATED TO YOU. HOWEVER YOU ARE NOT REQUIRED TO TAKE ACTION AT ALL.

Take notice that under Chapter 22-6 of the West Virginia Code, the undersigned well operator proposes to file or has filed this Notice and Application and accompanying documents for a Well Work Permit with the Chief of the Office of Oil and Gas, West Virginia Department of Environmental Protection, with respect to a well at the location described on the attached Application and depicted on the attached Form WW-6. Copies of this Notice, the Application, the plat, and the Construction and Reclamation Plan have been mailed by registered or certified mail or delivered by hand to the person(s) named above (or by publication in certain circumstances) on or before the day of the mailing or delivery to the Chief.

The person signing this document shall make the following certification:

"I certify under penalty of law that I have personally examined and am familiar with the information submitted in this document and all attachments and that, based on my inquiry of those individuals immediately responsible for obtaining the information, I believe that the information is true, accurate and complete. I am aware that there are significant penalties for submitting false information, including the possibility of fine and imprisonment.

Well Operator HG Energy, LLC
Address 5260 Dupont Road
Parkersburg, WV 26101
By: Diane White
Its: Agent
Signature: Diane White

03/19/2021

4708704760w


U.S. Postal Service™
CERTIFIED MAIL® RECEIPT
Domestic Mail Only

For delivery information, visit our website at www.usps.com®.

OFFICIAL USE

7019 2280 0000 1286 7375

Certified Mail Fee	\$
Extra Services & Fees (check box, add fee as appropriate)	
<input type="checkbox"/> Return Receipt (hardcopy)	\$
<input type="checkbox"/> Return Receipt (electronic)	\$
<input type="checkbox"/> Certified Mail Restricted Delivery	\$
<input type="checkbox"/> Adult Signature Required	\$
<input type="checkbox"/> Adult Signature Restricted Delivery	\$



Postage	\$
Total Postage and Fees	\$

ABS 122

Sent To	Ronald & Brenda Chadwell
Street and Apt. No., or PO Box No.	4580 clay Road
City, State, ZIP+4®	Spencer WV 25276

PS Form 3800, April 2015 PSN 7530-02-000-9047 See Reverse for Instructions

RECEIVED
Office of Oil and Gas
JAN 21 2021
WV Department of
Environmental Protection

03/19/2021



HG Energy, LLC
5260 Dupont Road
Parkersburg, WV 26101
(304) 420-1100 - Office
(304) 863-3172 - Fax

4708704760 w

January 8, 2021

Ronald & Brenda Chadwell
4580 Clay Road
Spencer, WV 25276

RE: A. B. Smith No. 122
Smithfield District, Roane County
West Virginia

Dear Landowner:

Enclosed are copies of various application papers that we have filed with the West Virginia Department of Environmental Protection (WVDEP), Office of Oil and Gas. A well work permit is being requested for the above-referenced well.

Pursuant to WV Code Chapter 22B, Article 6, you are receiving copies of this correspondence because the well or other anticipated disturbance is located on your surface property. Your rights as a landowner are detailed in the enclosed permit application papers.

No action on your part is required. If you have any questions or comments regarding this application, you may call this office at (304) 420-1119.

Very truly yours,

Diane White

Diane C. White

Enclosures

RECEIVED
Office of Oil and Gas
JAN 21 2021
WV Department of
Environmental Protection

03/19/2021

4708704760w

WW-2A / 3A Surface Waiver

SURFACE OWNER WAIVER

County Roane Operator HG Energy, LLC
Operator well number AB Smith 122

INSTRUCTIONS TO SURFACE OWNERS NAMED ON PAGE WW2-A / 3A

The well operator named on page WW-2A / 3A is applying for a permit from the State to do oil or gas well work. (Note: If the surface tract is owned by more than three persons, then these materials were served on you because your name appeared on the Sheriff's tax ticket on the land or because you actually occupy the surface tract. In either case, you may be the only owner who will actually receive these materials.) See Chapter 22 of the West Virginia Code. Well work permits are valid for 24 months. If you do not own any interest in the surface tract, please forward these materials to the true owner immediately if you know who it is. Also, please notify the well operator and the Office of Oil and Gas.

NOTE: YOU ARE NOT REQUIRED TO FILE ANY COMMENT.

WHERE TO FILE COMMENTS AND OBTAIN ADDITIONAL INFORMATION:

Chief, Office of Oil and Gas
Department of Environmental Protection
601 57th St. SE
Charleston, WV 25304
(304) 926-0450

Time Limits and methods for filing comments. The law requires these materials to be served on or before the date the operator files his Application. You have **FIFTEEN (15) DAYS** after the filing date to file your comments. Comments must be filed in person or received in the mail by the Chief's office by the time stated above. You may call the Chief's office to be sure of the date. Check with your postmaster to ensure adequate delivery time or to arrange special expedited handling. If you have been contacted by the well operator and you have signed a "voluntary statement of no objection" to the planned work described in these materials, then the permit may be issued at any time.

Comments must be in writing. Your comments must include your name, address and telephone number, the well operator's name and well number and the approximate location of the proposed well site including district and county from the application. You may add other documents, such as sketches, maps or photographs to support your comments.

The Chief has the power to deny or condition a well work permit based on comments on the following grounds:

- 1) The proposed well work will constitute a hazard to the safety of persons.
- 2) The soil erosion and sediment control plan is not adequate or effective;
- 3) Damage would occur to publicly owned lands or resources;
- 4) The proposed well work fails to protect fresh water sources or supplies;
- 5) The applicant has committed a substantial violation of a previous permit or a substantial violation of one or more of the rules promulgated under Chapter 22, and has failed to abate or seek review of the violation..."

If you want a copy of the permit as it is issued or a copy of the order denying the permit, you should request a copy from the Chief.

List of Water Testing Laboratories. The Office maintains a list of water testing laboratories which you can hire to test your water to establish water quality prior to and after drilling. Contact the Chief to obtain a copy.

VOLUNTARY STATEMENT OF NO OBJECTION

I hereby state that I have read the instructions to surface owners and that I have received copies of a Notice and Application for a Well Work Permit on Form WW2-A / 3A, and attachments consisting of pages 1 through ___ including a work order on Form WW-2B / 3A, a survey plat, and a soil and erosion plan, all for proposed well work on my surface land as described therein.

I further state that I have no objection to the planned work described in these materials, and I have no objection to a permit being issued on those materials.

FOR EXECUTION BY A NATURAL PERSON

FOR EXECUTION BY A CORPORATION, ETC.

Signature Date _____

Company Name _____
By _____
Its _____

RECEIVED
Office of Oil and Gas
JAN 21 2021

04760

Print Name

Signature Date _____

WV Department of
Environmental Protection

03/19/2021

4708704760W

WW-9
(2/15)

API Number 47 - 87 - 04760
Operator's Well No. A B Smith 122

STATE OF WEST VIRGINIA
DEPARTMENT OF ENVIRONMENTAL PROTECTION
OFFICE OF OIL AND GAS

FLUIDS/ CUTTINGS DISPOSAL & RECLAMATION PLAN

Operator Name HG Energy, LLC OP Code 494497948
Watershed (HUC 10) Laurel Fork Quadrangle Looneyville 7.5'

Do you anticipate using more than 5,000 bbls of water to complete the proposed well work? Yes No

Will a pit be used? Yes No
ANY WELL EFFLUENT WILL BE CONTAINED IN TANKS BEFORE DISPOSING OFF-SITE, Q W/104

If so, please describe anticipated pit waste: NA

Will a synthetic liner be used in the pit? Yes No If so, what ml.?

Proposed Disposal Method For Treated Pit Wastes:

- Land Application
- Underground Injection (UIC Permit Number _____)
- Reuse (at API Number _____)
- Off Site Disposal (Supply form WW-9 for disposal location)
- Other (Explain No waste anticipated, should there be any fluids they'll be hauled for off site disposal)

Will closed loop system be used? If so, describe: No

Drilling medium anticipated for this well (vertical and horizontal)? Air, freshwater, oil based, etc. NA

-If oil based, what type? Synthetic, petroleum, etc. NA

Additives to be used in drilling medium? NA

Drill cuttings disposal method? Leave in pit, landfill, removed offsite, etc. NA

-If left in pit and plan to solidify what medium will be used? (cement, lime, sawdust) NA

-Landfill or offsite name/permit number? NA

RECEIVED
Office of Oil and Gas
JAN 21 2021
WV Department of
Environmental Protection

Permittee shall provide written notice to the Office of Oil and Gas of any load of drill cuttings or associated waste rejected at any West Virginia solid waste facility. The notice shall be provided within 24 hours of rejection and the permittee shall also disclose where it was properly disposed.

I certify that I understand and agree to the terms and conditions of the GENERAL WATER POLLUTION PERMIT issued on August 1, 2005, by the Office of Oil and Gas of the West Virginia Department of Environmental Protection. I understand that the provisions of the permit are enforceable by law. Violations of any term or condition of the general permit and/or other applicable law or regulation can lead to enforcement action.

I certify under penalty of law that I have personally examined and am familiar with the information submitted on this application form and all attachments thereto and that, based on my inquiry of those individuals immediately responsible for obtaining the information, I believe that the information is true, accurate, and complete. I am aware that there are significant penalties for submitting false information, including the possibility of fine or imprisonment.


Company Official Signature Diane White
Company Official (Typed Name) Diane White
Company Official Title Agent

[Handwritten Signature]
1-14-21

Subscribed and sworn before me this 8th day of January, 20 21

Cassidy Boardman Notary Public

My commission expires 7/31/2022



HG Energy, LLC

Proposed Revegetation Treatment: Acres Disturbed 0.1 Prevegetation pH _____

Lime 3 Tons/acre or to correct to pH 6.5

Fertilizer type 10-20-20

Fertilizer amount 500 lbs/acre

Mulch Straw 2 Tons/acre

Seed Mixtures

Temporary

Permanent

Seed Type	lbs/acre
Tall Fescue	40
Ladino Clover	5

Seed Type	lbs/acre
Tall Fescue	40
Ladino Clover	5

**** Sediment Control Plan will be in effect at all times ****

Attach:

Drawing(s) of road, location, pit and proposed area for land application (unless engineered plans including this info have been provided)

Photocopied section of involved 7.5' topographic sheet.

RECEIVED
Office of Oil and Gas
JAN 21 2021

WV Department of
Environmental Protection

Plan Approved by: 

Comments: _____

Title: 006 Inspector.

Date: 1-14-21

Field Reviewed? () Yes () No

4708704760W
 Reclamation Plan For:

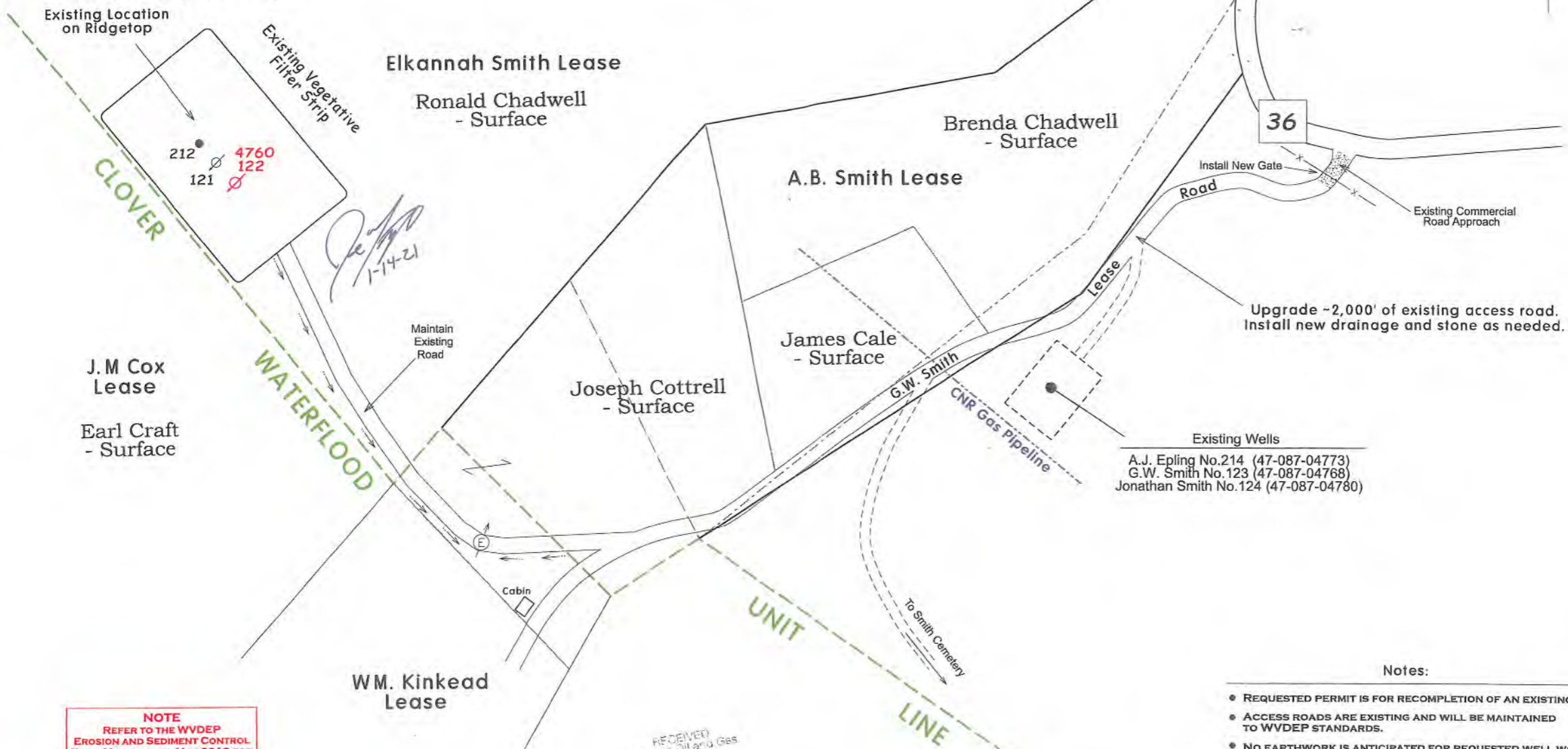
A.B. Smith No. 122
 47-087-04760

4708704760W



EXISTING LOCATION:

Elkannah Smith No. 121 (47-087-04761)
 Elkannah Smith No. 212 (47-087-04769)
 A.B. Smith No. 122 (47-087-04760)



Existing Wells
 A.J. Epling No. 214 (47-087-04773)
 G.W. Smith No. 123 (47-087-04768)
 Jonathan Smith No. 124 (47-087-04780)

NOTE
 REFER TO THE WVDEP
 EROSION AND SEDIMENT CONTROL
 FIELD MANUAL VER. MAY 2012 FOR
 BMPs CONTROLLING EROSION AND
 SEDIMENT FROM SOIL-DISTURBING
 OPERATIONS.

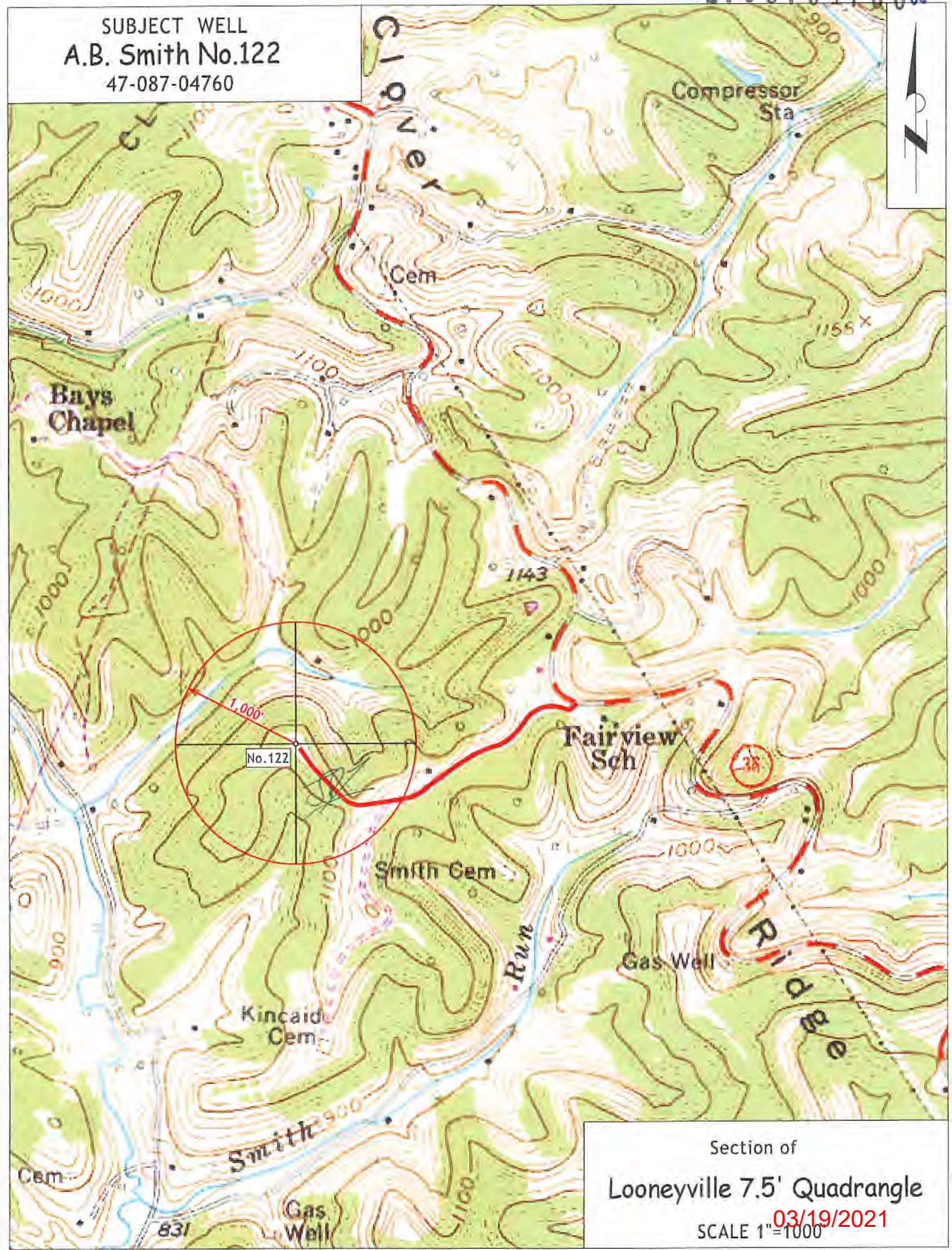
RECEIVED
 Office of Oil and Gas
 JAN 21 2021
 WV Department of
 Environmental Protection

Notes:

- REQUESTED PERMIT IS FOR RECOMPLETION OF AN EXISTING WELL.
- ACCESS ROADS ARE EXISTING AND WILL BE MAINTAINED TO WVDEP STANDARDS.
- NO EARTHWORK IS ANTICIPATED FOR REQUESTED WELL WORK
- NO PIT WILL BE REQUIRED FOR REQUESTED WELL WORK.
- ANY DISTURBED AREAS WILL BE RE-VEGETATED AS OUTLINED ON FORM WW-9.
- MAINTAIN SEDIMENT BARRIERS AND DRAINAGE STRUCTURES.
- DRAWING NOT TO SCALE.

4708704760W

SUBJECT WELL
A.B. Smith No.122
47-087-04760



Section of
Looneyville 7.5' Quadrangle
SCALE 1"=1000
03/19/2021

- SURVEY NOTES**
- 1 - Well ties and Latitude and Longitude were measured by DGPS (Sub-meter Mapping Grade). Bearings are referenced to UTM Grid North (Zone 17 North - NAD 83Z).
 - 2 - Surface owners and address information obtained from the Roane County Assessor's tax records.
 - 3 - No Title Opinion was provided to the Surveyor during this survey. This survey is subject to a complete title Opinion.
 - 4 - Existing well spots from HGE or Seares Tech, Inc. den

Well Coordinates

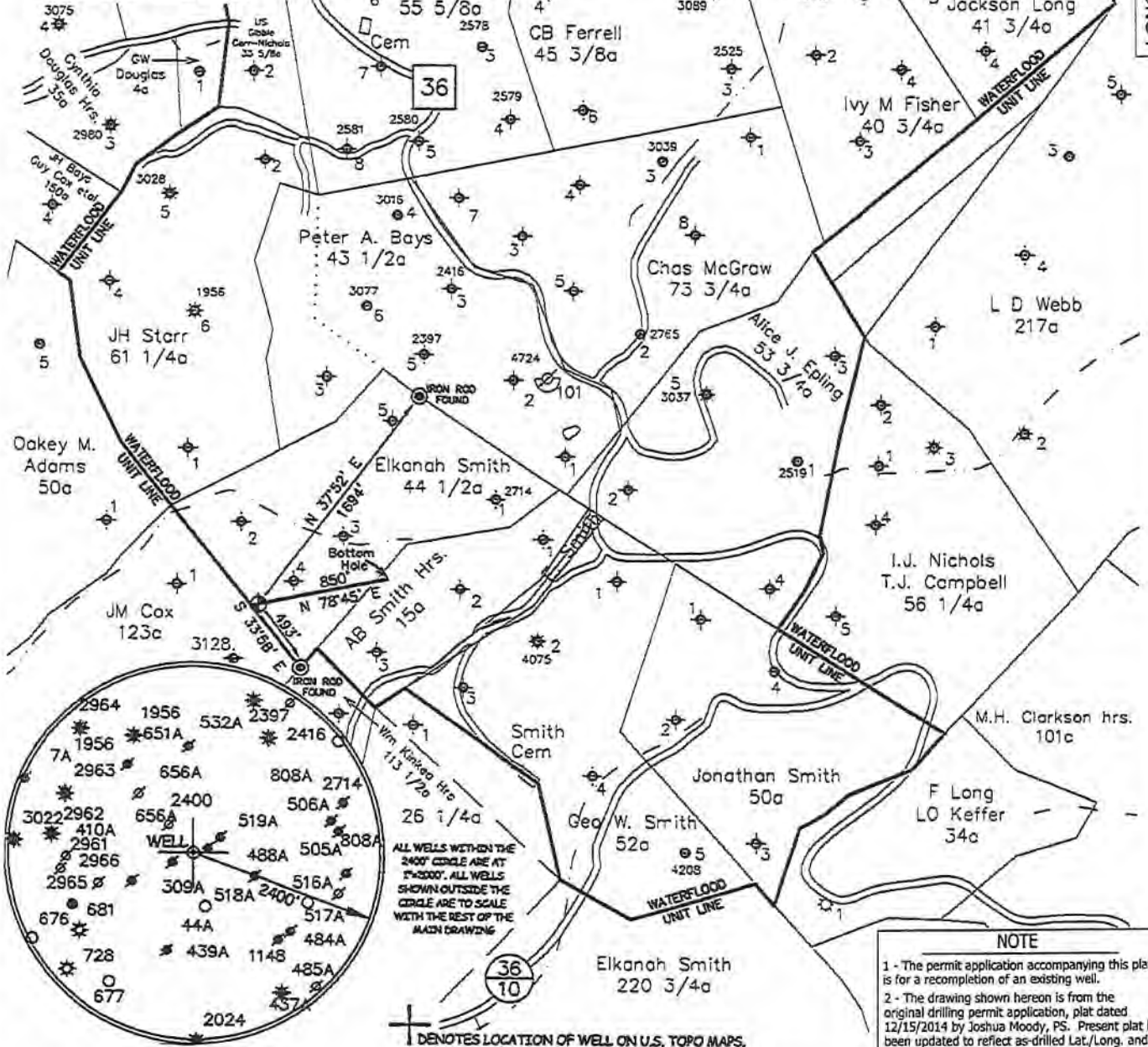
BH+
 Surface N - 4,284,289 m.
 E - 474,952 m.
 Bottom Hole N - 4,284,340 m.
 E - 475,201 m.

LOCATION REFERENCES

Existing Well

**MAP OF
 H.G. ENERGY, LLC
 -WATERFLOOD UNIT-
 A.B. SMITH 122**

THERE POTENTIALLY APPROXIMATELY 1 POTABLE WATER SOURCES WITHIN 1000' OF THE PROPOSED WELL. FURTHER INVESTIGATION DURING THE WATER SAMPLING PROCESS SHOULD BE DONE TO ENSURE ALL WATER SOURCES ARE ACCOUNTED FOR.



NOTE

- 1 - The permit application accompanying this plat is for a recompletion of an existing well.
- 2 - The drawing shown hereon is from the original drilling permit application, plat dated 12/15/2014 by Joshua Moody, PS. Present plat has been updated to reflect as-drilled Lat./Long. and current surface ownership.

⊕ DENOTES LOCATION OF WELL ON U.S. TOPO MAPS.

FILE NO. _____
 SCALE 1" = 1000'
 MINIMUM DEGREE OF ACCURACY _____
 PROVEN SOURCE OF ELEVATION DGPS Survey
 (Sub-Meter Mapping Grade)

I, THE UNDERSIGNED, HEREBY CERTIFY THAT THIS PLAT IS CORRECT TO THE BEST OF MY KNOWLEDGE AND BELIEF AND SHOWS ALL THE INFORMATION REQUIRED BY LAW AND THE REGULATIONS ISSUED AND PRESCRIBED BY THE DEPARTMENT OF ENVIRONMENTAL PROTECTION.

(SIGNED) [Signature]
 TIMOTHY P. ROUSH PS 793



WEST VIRGINIA
 Division of Environmental Protection
 Office of Oil and Gas
 601 57th Street
 Charleston, West Virginia 25301

WELL TYPE: OIL ___ GAS ___ LIQUID INJECTION X WASTE DISPOSAL ___
 (IF "GAS") PRODUCTION ___ STORAGE ___ DEEP ___ SHALLOW ___

LOCATION: ELEVATION 1,148' WATERSHED Laurel Fork
 DISTRICT Smithfield COUNTY Roane
 QUADRANGLE Looneyville 7.5'

SURFACE OWNER Ronald Chadwell ACREAGE 50 Ac.
 OIL & GAS ROYALTY OWNER Freehold Company, et al. LEASE ACREAGE 20 Ac.
 LEASE NO. _____


PROPOSED WORK: DRILL ___ CONVERT ___ DRILL DEEPER ___ REDRILL ___ FRACTURE OR
 STIMULATE X PLUG OFF OLD FORMATION ___ PERFORATE NEW
 FORMATION ___ OTHER PHYSICAL CHANGE IN WELL (SPECIFY) _____

PLUG AND ABANDON ___ CLEAN OUT AND REPLUG ___
 TARGET FORMATION Big Injun ESTIMATED DEPTH 2,660' MD

WELL OPERATOR HG Energy LLC, DESIGNATED AGENT Diane White
 ADDRESS 5260 DuPont Road ADDRESS 5260 DuPont Road
Parkersburg, WV 26101 Parkersburg, WV 26101

DATE November 20, 2020
 FARM A.B. Smith No.122
 API WELL NO. 47 - 087 - 04760

03/19/2021



HG Energy, LLC
5260 Dupont Road
Parkersburg, WV 26101
(304) 420-1100 - Office
(304) 863-3172 - Fax

4708704760W

January 8, 2021

Mr. Jeff McLaughlin
WVDEP
Division of Oil & Gas
601 57th Street
Charleston, West Virginia 25304

*CK# 4896
Amt \$ 550
Date 1/12/20*

RE: A. B. Smith No. 122 (47-087-04760)
Smithfield District, Roane County
West Virginia

RECEIVED
Office of Oil and Gas

JAN 21 2021

WV Department of
Environmental Protection

Dear Mr. McLaughlin:

Enclosed are Forms WW-3A, WW-3B, WW-9, mylar of plat, reclamation plan, topo map and copies of the certified mailing receipts for a permit to stimulate the above captioned injection well. Also enclosed is our check in the amount of \$550.00 to cover the associated permit fees.

Very truly yours,

Diane White

Diane C. White

Enclosures

cc: Ronald & Brenda Chadwell – Certified
Joe Taylor – DEP Inspector

03/19/2021