

WW-7
8-30-06

4708704813



West Virginia Department of Environmental Protection
Office of Oil and Gas
WELL LOCATION FORM: GPS

API: 47-087-'04813 WELL NO.: _____

FARM NAME: HALL

RESPONSIBLE PARTY NAME: _____

COUNTY: ROANE DISTRICT: WALTON

QUADRANGLE: CLIO

SURFACE OWNER: PHYLISS HALL

ROYALTY OWNER: NA

UTM GPS NORTHING: 4274112.865

UTM GPS EASTING: 467552.831 GPS ELEVATION: 271.979

The Responsible Party named above has chosen to submit GPS coordinates in lieu of preparing a new well location plat for a plugging permit or assigned API number on the above well. The Office of Oil and Gas will not accept GPS coordinates that do not meet the following requirements:

- Datum: NAD 1983, Zone: 17 North, Coordinate Units: meters, Altitude: height above mean sea level (MSL) – meters.
- Accuracy to Datum – 3.05 meters
- Data Collection Method:

Survey grade GPS : Post Processed Differential _____
Real-Time Differential

Mapping Grade GPS _____ : Post Processed Differential _____
Real-Time Differential _____

- Letter size copy of the topography map showing the well location.**

I the undersigned, hereby certify this data is correct to the best of my knowledge and belief and shows all the information required by law and the regulations issued and prescribed by the Office of Oil and Gas.

Signature

Co-owner Paramount Energy

Title

2-23-23

Date

RECEIVED
Office Of Oil and Gas

MAR 30 2023

WV Department of
Environmental Protection

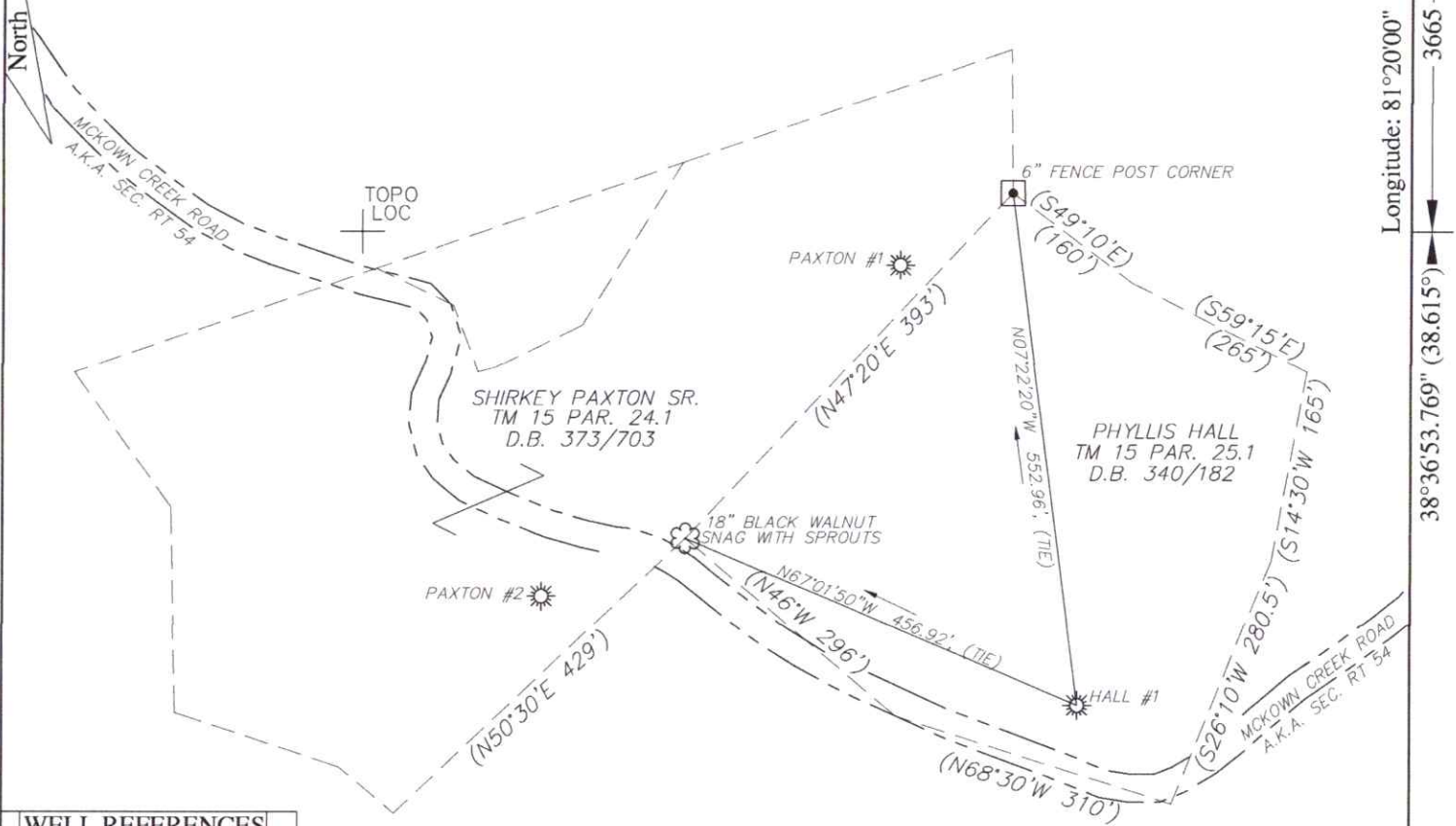
04/28/2023

81°22'28.982" (81.375°)

11249'

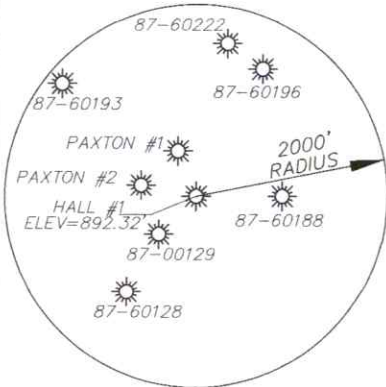
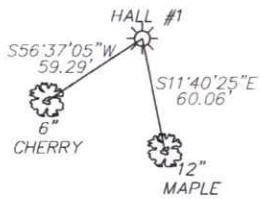
4708704813
Latitude: 38°37'30"

UTM NAD83
N: 4274112.865
E: 467552.831



Longitude: 81°20'00"
3665'
38°36'53.769" (38.615°)

WELL REFERENCES



SCALE:
1"=100'

FILE # 23R-018_HALL #1
 DRAWING # HALL #1
 SCALE 1"=200'
 MINIMUM DEGREE OF ACCURACY 1 / 200
 PROVEN SOURCE OF ELEVATION SURVEY GRADE G.P.S.

I, THE UNDERSIGNED, HEREBY CERTIFY THAT THIS PLAT IS CORRECT TO THE BEST OF MY KNOWLEDGE AND BELIEF AND SHOWS ALL THE INFORMATION REQUIRED BY LAW AND THE REGULATIONS ISSUED AND PRESCRIBED BY THE DEPARTMENT OF ENVIRONMENTAL PROTECTION.

Signed: *Brian W. Lawrence*
 R.P.E.: _____ L.L.S.: 2056



(+) DENOTES LOCATION OF WELL ON UNITED STATES TOPOGRAPHIC MAPS
WVDEP
OFFICE OF OIL & GAS
601 57TH STREET
CHARLESTON, WV 25304



DATE: 02/27/2023
 OPERATORS WELL #: _____
 API WELL # 47 087 04813
 STATE COUNTY PERMIT

Well Type: Oil Waste Disposal Production Deep
 Gas Liquid Injection Storage Shallow

WATERSHED McKOWN CREEK OF THE POCA RIVER ELEVATION: 892.32'

COUNTY/DISTRICT ROANE/WALTON QUADRANGLE: CLIO 7.5'

SURFACE OWNER SHIRKEY PAXTON SR. ACREAGE 6.04

OIL & GAS ROYALTY OWNER: UNKNOWN ACREAGE 6.04

DRILL CONVERT DRILL DEEPER REDRILL FRACTURE OR STIMULATE
 PLUG OFF OLD FORMATION PERFORATE NEW FORMATION PLUG & ABANDON
 CLEAN OUT & REPLUG OTHER CHANGE (SPECIFY): _____

TARGET FORMATION: BLACK LIME ESTIMATED DEPTH: 1971 +/-

WELL OPERATOR UNKNOWN/DEP PLUGGING CONTRACT DESIGNATED AGENT JASON HARMON
 Address 601 57TH STREET SOUTHEAST Address 601 57TH STREET SOUTHEAST
 City CHARLESTON State WV Zip Code 25304 City CHARLESTON State WV Zip Code 25304

04/28/2023

4708704813

MC KOWN CREEK OIL FIELD

Hively
Cem

PAXTON #1
API #4708760190

PAXTON #2
API #4708760191

HALL #1
API #4708760198

McKown

[Handwritten Signature]
3-21-23

RECEIVED
Office Of Oil and Gas

MAR 30 2023

WV Department of
Environmental Protection

04/28/2023