



west virginia department of environmental protection

Office of Oil and Gas
601 57th Street SE
Charleston, WV 25304
(304) 926-0450
(304) 926-0452 fax

Earl Ray Tomblin, Governor
Randy C. Huffman, Cabinet Secretary
www.dep.wv.gov

November 30, 2015

WELL WORK PERMIT

Horizontal 6A Well

This permit, API Well Number: 47-9101327, issued to EQT PRODUCTION COMPANY, is evidence of permission granted to perform the specified well work at the location described on the attached pages and located on the attached plat, subject to the provisions of Chapter 22 of the West Virginia Code of 1931, as amended, and all rules and regulations promulgated thereunder, and to all conditions and provisions outlined in the pages attached hereto. Notification shall be given by the operator to the Oil and Gas Inspector at least 24 hours prior to the construction of roads, locations, and/or pits for any permitted work. In addition, the well operator shall notify the same inspector 24 hours before any actual well work is commenced and prior to running and cementing casing. Spills or emergency discharges must be promptly reported by the operator to 1-800-642-3074 and to the Oil and Gas inspector.

Please be advised that form WR-35, Well Operators Report of Well Work is to be submitted to this office within 90 days completion of permitted well work, as should form WR-34 Discharge Monitoring Report within 30 days of discharge of pits, if applicable. Failure to abide by all statutory and regulatory provisions governing all duties and operations hereunder may result in suspension or revocation of this permit and, in addition, may result in civil and/or criminal penalties being imposed upon the operators.

In addition to the applicable requirements of this permit, and the statutes and rules governing oil and gas activity in WV, this permit may contain specific conditions which must be followed. Permit conditions are attached to this cover letter.

Per 35CSR-4-5.2.g this permit will expire in two (2) years from the issue date unless permitted well work is commenced. If there are any questions, please feel free to contact me at (304) 926-0499 ext. 1654.

James Martin
Chief

Operator's Well No: 516338
Farm Name: MORRIS, MICHAEL G.
API Well Number: 47-9101327
Permit Type: Horizontal 6A Well
Date Issued: 11/30/2015

Promoting a healthy environment.

12/04/2015

PERMIT CONDITIONS

West Virginia Code § 22-6A-8(d) allows the Office of Oil and Gas to place specific conditions upon this permit. Permit conditions have the same effect as law. Failure to adhere to the specified permit conditions may result in enforcement action.

CONDITIONS

1. This proposed activity may require permit coverage from the United States Army Corps of Engineers (USACE). Through this permit, you are hereby being advised to consult with USACE regarding this proposed activity.
2. If the operator encounters an unanticipated void, or an anticipated void at an unanticipated depth, the operator shall notify the inspector within 24 hours. Modifications to the casing program may be necessary to comply with W. Va. Code § 22-6A-5a (12), which requires drilling to a minimum depth of thirty feet below the bottom of the void, and installing a minimum of twenty (20) feet of casing. Under no circumstance should the operator drill more than one hundred (100) feet below the bottom of the void or install less than twenty (20) feet of casing below the bottom of the void.
3. When compacting fills, each lift before compaction shall not be more than 12 inches in height, and the moisture content of the fill material shall be within limits as determined by the Standard Proctor Density test of the actual soils used in specific engineered fill, ASTM D698, Standard Test Method for Laboratory Compaction Characteristics of Soil Using Standard Effort, to achieve 95 % compaction of the optimum density. Each lift shall be tested for compaction, with a minimum of two tests per lift per acre of fill. All test results shall be maintained on site and available for review.
4. Operator shall install signage per § 22-6A-8g (6) (B) at all source water locations included in their approved water management plan within 24 hours of water management plan activation.
5. Oil and gas water supply wells will be registered with the Office of Oil and Gas and all such wells will be constructed and plugged in accordance with the standards of the Bureau for Public Health set forth in its Legislative rule entitled *Water Well Regulations*, 64 C.S.R. 19. Operator is to contact the Bureau of Public Health regarding permit requirements. In lieu of plugging, the operator may transfer the well to the surface owner upon agreement of the parties. All drinking water wells within fifteen hundred feet of the water supply well shall be flow tested by the operator upon request of the drinking well owner prior to operating the water supply well.
6. Pursuant to the requirements pertaining to the sampling of domestic water supply wells/springs the operator shall, no later than thirty (30) days after receipt of analytical data provide a written copy to the Chief and any of the users who may have requested such analyses.
7. If any explosion or other accident causing loss of life or serious personal injury occurs in or about a well or well work on a well, the well operator or its contractor shall give notice, stating the particulars of the explosion or accident, to the oil and gas inspector and the Chief, within 24 hours of said accident.
8. During the casing and cementing process, in the event cement does not return to the surface, the oil and gas inspector shall be notified within 24 hours.
9. The operator shall provide to the Office of Oil and Gas the dates of each of the following within 30 days of their occurrence: completion of construction of the well pad, commencement of drilling, cessation of drilling, completion of any other permitted well work, and completion of the well. Such notice shall be provided by sending an email to DEPOOGNotify@wv.gov.



west virginia department of environmental protection

Office of Oil and Gas
601 57th Street
Charleston, WV 25304
(304) 926-0450 fax (304) 926-0452

Earl Ray Tomblin, Governor
Randy C. Huffman, Cabinet Secretary
www.dep.wv.gov

**ORDER
ISSUED UNDER
WEST VIRGINIA CODE, CHAPTER 22, ARTICLE 6A**

TO: EQT Production Company
115 Professional Place P.O. Box 230
Bridgeport WV, 26330

DATE: November 23, 2015
ORDER NO.: 2015-W-12

INTRODUCTION

This Order (hereinafter "Order") is issued by the Office of Oil and Gas (hereinafter "OOG"), by and through its Chief, pursuant to the authority of W. Va. Code §§ 22-1-1, 22-6-1 and 22-6A-1 *et seq.* to EQT Production Company (hereinafter "EQT" or "Operator"), collectively the "Parties."

FINDINGS OF THE CHIEF

In support of this Order, the Chief hereby finds the following:

1. OOG, an office within the West Virginia Department of Environmental Protection, is the agency with the duty and authority to execute and enforce W. Va. Code §22-6-1 and §22-6A-1 *et seq.*, and the rules and regulations promulgated thereunder.
2. EQT is a "person" as defined by W. Va. Code §22-6-1(n), with a corporate address as 115 Professional Place, P.O. Box 230, Bridgeport, West Virginia.
3. On August 26, 2015 and September 18, 2015, EQT submitted well work permit applications identified as API#s 47-091-01323, 47-091-01324, 47-091-01326 and 47-091-01327. The four proposed wells are to be located on the FAW 60 Pad in Booths Creek District of Taylor County, West Virginia.
4. On August 26, 2015, EQT requested a waiver for Wetland A, Wetland C and Wetland E as outlined in Attachment 1, from well location restriction requirements in W. Va. Code §22-6A-12(b) for well work permit applications identified as API#s 47-091-01323, 47-091-01324, 47-091-01326 and 47-091-01327.

12/04/2015

5. On June 9, 2015, Civil & Environmental Consultants, Inc. (CEC), on behalf of EQT, requested a Nationwide Permit (NWP) 14 from the U.S. Army Corps of Engineers (USACE) for permanent impacts to 0.007 acre of Wetland B. Furthermore, on November 19, 2015, CEC requested a waiver for the remaining portion (0.004 acre) of Wetland B as outlined in Attachment 1, from well location restriction requirements in W. Va. Code §22-6A-12(b) for well work permit applications identified as API#s 47-091-01323, 47-091-01324, 47-091-01326 and 47-091-01327.

CONCLUSIONS OF LAW

1. West Virginia Code §22-1-6(d) requires, in part, that “[i]n addition to other powers, duties and responsibilities granted and assigned to the secretary by this chapter, the secretary is authorized and empowered to... (3) Enter private lands to make surveys and inspections for environmental protection purposes; to investigate for violations of statutes or rules which the Office of Oil and Gas is charged with enforcing; to serve and execute warrants and processes; to make arrests; issue orders, which for the purposes of this chapter include consent agreements; and to otherwise enforce the statutes or rules which the Office of Oil and Gas is charged with enforcing.”
2. West Virginia Code §22-6A-2(a)(6) requires, in part, that “Concomitant with the broad powers to condition the issuance of well work permits, the secretary should also have broad authority to waive certain minimum requirements of this article when, in his or her discretion, such waiver is appropriate: *Provided*, That the secretary shall submit a written report of the number of waivers granted to the Legislature commencing January 1, 2013, and each year thereafter.”
3. West Virginia Code §22-6A-12(b) requires, in part, that “[n]o well pad may be prepared or well drilled within one hundred feet measured horizontally from any perennial stream, natural or artificial lake, pond or reservoir, or a wetland, or within three hundred feet of a naturally reproducing trout stream. No well pad may be located within one thousand feet of a surface or ground water intake of a public water supply. The distance from the public water supply as identified by the Office of Oil and Gas shall be measured as follows: (1) For a surface water intake on a lake or reservoir, the distance shall be measured from the boundary of the lake or reservoir. (2) For a surface water intake on a flowing stream, the distance shall be measured from a semicircular radius extending upstream of the surface water intake. (3) For a groundwater source, the distance shall be measured from the wellhead or spring. The Office of Oil and Gas may, in its discretion, waive these distance restrictions upon submission of a plan identifying sufficient measures, facilities or practices to be employed during well site construction, drilling and operations to protect the waters of the state. A waiver, if granted, shall impose any permit conditions as the secretary considers necessary.”

ORDER


West Virginia Code §22-6A-12(b) requires, in part, that “[n]o well pad may be prepared or well drilled within one hundred feet measured horizontally from any perennial stream, natural or artificial lake, pond or reservoir, or a wetland. The Office of Oil and Gas grants the request for a waiver for Wetland A, Wetland B, Wetland C and Wetland E from well location restriction requirements in W. Va. Code §22-6A-12(b) for well work permit applications identified as API#s 47-091-01323, 47-091-01324, 47-091-01326 and 47-091-01327. The Office of Oil and Gas hereby **ORDERS** that EQT shall meet the following site construction and operational requirements for the FAW 60 well pad:

- a. A berm shall be constructed around the perimeter of the pad to contain any potential spills and storm water runoff. Berm is to be at least a twenty four inches (24”) in height;
- b. Filter/silt socks shall be installed on all slopes and down gradient locations of the pad and topsoil pile areas as erosion and sediment controlling BMPs;
- c. Wetlands A, B, C, and E shall have super silt fence backed with thirty two inch (32”) compost filter sock for all areas immediately adjacent to the wetland
- d. The entire area where the wetlands are located will be delineated with orange construction fence.
- e. All diversion ditches that feed the areas where the wetlands are located shall have ditch checks to aid in the removal of sediment.
- f. Disturbed areas not used for operations shall be seeded and mulched per the seeding tables in the WVDEP-OOG Erosion and Sediment Control Manual;
- g. Drill cuttings and associated drilling mud shall be disposed of in a permitted landfill;
- h. Waste generated by the flowback treatment systems shall be sent to offsite disposal at a permitted landfill;
- i. Weekly site inspections shall be conducted to monitor and maintain the integrity of the BMP storm water controls;
- j. Weekly storm water and spill prevention inspections shall be conducted focusing on storm water and spill prevention BMPs and maintenance of these BMPs;
- k. Inspections of the storm water and spill prevention measures shall be conducted after any major storm event defined as a half inch (½”) rain within any twenty-four (24) hour period;
- l. Pad inspections shall be conducted no less than once a week to identify and mitigate potential deficiencies;
- m. All records from inspections shall be maintained on site for the life of the project and be available upon request.

Thus ORDERED, the 23rd day of November, 2015.

IN THE NAME OF THE STATE OF WEST VIRGINIA:

OFFICE OF OIL AND GAS
DEPARTMENT OF ENVIRONMENTAL PROTECTION
STATE OF WEST VIRGINIA

By: 
JAMES A. MARTIN, CHIEF



November 5, 2015

Mr. Gene Smith
West Virginia Department of Environmental Protection
Office of Oil and Gas
601 57th Street SE
Charleston, WV 25304

Re: revision of 47-091-01323, 01324, 01326, 01327

Dear Mr. Smith,

Enclosed is an updated WW-6B and schematics changing the fresh water casing, signed by the inspector. Please insert these changes into the permit applications on file.

If you have any questions, please do not hesitate to contact me at (304) 848-0076.

Sincerely,

A handwritten signature in black ink, appearing to read 'Vicki Roark'.

Vicki Roark
Permitting Supervisor-WV

Enc.

RECEIVED
Office of Oil and Gas
NOV 05 2015
WV Department of
Environmental Protection

4709101327

API NO. 47 - 091 - 0
OPERATOR WELL NO. 516338
Well Pad Name: FAW60

STATE OF WEST VIRGINIA
DEPARTMENT OF ENVIRONMENTAL PROTECTION, OFFICE OF OIL AND GAS
WELL WORK PERMIT APPLICATION

1) Well Operator: EQT Production Company 306686 091 1 343
Operator ID County District Quadrangle

2) Operator's Well Number: 516338 Well Pad Name: FAW60

3) Farm Name/Surface Owner : Michael G. Morris Public Road Access: Co. Rt. 250

4) Elevation, current ground: 1,322.7 Elevation, proposed post-construction: 1,316.1

5) Well Type: (a) Gas Oil Underground Storage

Other _____

(b) If Gas: Shallow Deep

Horizontal

6) Existing Pad? Yes or No: no

7) Proposed Target Formation(s), Depth(s), Anticipated Thicknesses and Associated Pressure(s):

Target formation is Marcellus at a depth of 7290 with the anticipated thickness to be 155 feet and anticipated target pressure of 1869 PSI
Top of Marcellus: 7184

8) Proposed Total Vertical Depth: 7290

9) Formation at Total Vertical Depth: Marcellus

10) Proposed Total Measured Depth: 10881

11) Proposed Horizontal Leg Length 2,575

12) Approximate Fresh Water Strata Depths: 121, 204, 268, 357, 662, 736, 878

13) Method to Determine Fresh Water Depth: By offset wells

14) Approximate Saltwater Depths: 1,406

15) Approximate Coal Seam Depths: 43, 202, 316, 390, 458, 527, 552, 626, 706, 772

16) Approximate Depth to Possible Void (coal mine, karst, other): None reported

17) Does proposed well location contain coal seams directly overlying or adjacent to an active mine? Yes _____ No x

(a) If Yes, provide Mine Info: Name: _____
Depth: _____
Seam: _____
Owner: _____

RECEIVED
Office of Oil and Gas
NOV 05 2015
WV Department of
Environmental Protection

WW - 6B
(4/15)

4709101327

API NO. 11 - 1991 - 0
 OPERATOR WELL NO. 516338
 Well Pad Name: FAW60

CASING AND TUBING PROGRAM

18)

TYPE	Size (in)	New or Used	Grade	Weight per ft. (lb/ft)	FOOTAGE For Drilling (ft)	INTERVALS: Left in Well (ft)	CEMENT: Fill-up (Cu.Ft.)
Conductor	20	New	MC-50	81	35	35	34 C.T.S.
Fresh Water	13 3/8	New	J-55	54.5	978	978	850 C.T.S.
Coal	-	-	-	-	-	-	-
Intermediate	9 5/8	New	A-500	40	2,250	2,250	875 C.T.S.
Production	5 1/2	New	P-110	20	10,881	10,881	See Note 1
Tubing	2 3/8		J-55	4.6			May not be run, if run will be set 100 less than TD
Liners							

Ames, Royall 11-4-15

TYPE	Size (in)	Wellbore Diameter (in)	Wall Thickness (in)	Burst Pressure (psi)	Anticipated Max. Internal Pressure (psi)	Cement Type	Cement Yield (cu. ft./k)
Conductor	20	24	0.375	-	18	Construction	1.18
Fresh Water	13 3/8	17 1/2	0.38	2,730	2,184	* See Note 2	1.21
Coal							
Intermediate	9 5/8	12 3/8	0.395	3,950	3,160	* See Note 2	1.21
Production	5 1/2	8 1/2	0.361	12,640	10,112	-	1.27/1.86
Tubing							
Liners							

Packers

Kind:	N/A		
Sizes:	N/A		
Depths Set:	N/A		

Note 1: EQT plans to bring the TOC on the production casing cement job 1,000' above kick off point, which is at east 500' above the shallowest production zone, to avoid communication.

Note 2: Reference Variance 2014-17. (Attached)

Page 2 of 3
RECEIVED
 Office of Oil and Gas
 NOV 05 2015
 WV Department of Environmental Protection

12/04/2015

19) Describe proposed well work, including the drilling and plugging back of any pilot hole:

Drill and complete a new horizontal well in the Marcellus formation. The vertical drill to go down to an approximate depth of 4879'.

Then kick off the horizontal leg into the Marcellus using a slick water frac.

20) Describe fracturing/stimulating methods in detail, including anticipated max pressure and max rate:

Hydraulic fracturing is completed in accordance with state regulations using water recycled from previously fractured wells and obtained from freshwater sources. This water is mixed with sand and a small percentage (less than 0.3%) of chemicals (including 15% Hydrochloric acid, gelling agent, gel breaker, friction reducer, biocide, and scale inhibitor), referred to in the industry as a "slickwater" completion. Maximum anticipated internal casing pressure is expected to average approximately 8500 psi, maximum anticipated treating rates are expected to average approximately 100 bpm. Stage lengths vary from 150 to 300 feet. Average approximately 200,000 barrels of water per stage. Sand sizes vary from 100 mesh to 20/40 mesh. Average approximately 200,000 pounds of sand per stage.

21) Total area to be disturbed, including roads, stockpile area, pits, etc, (acres): 19.39

22) Area to be disturbed for well pad only, less access road (acres): 17.89

23) Describe centralizer placement for each casing string.

- Surface: Bow spring centralizers – One at the shoe and one spaced every 500'.
- Intermediate: Bow spring centralizers – One cent at the shoe and one spaced every 500'.
- Production: One spaced every 1000' from KOP to Int csg shoe

24) Describe all cement additives associated with each cement type. **Surface (Type 1 Cement): 0-3% Calcium Chloride**

Used to speed the setting of cement slurries.

0.4% flake. Loss Circulation Material (LCM) is used to combat the loss of the cement slurry to a thief zone.

Intermediate (Type 1 Cement): 0-3% Calcium Chloride. Salt is used in shallow, low temperature formations to speed the setting of cement slurries. 0.4% flake. Loss Circulation Material (LCM) is used to combat the loss of whole drilling fluid or cement slurry (not filtrate) to a thief zone.

Production:

Lead (Type 1 Cement): 0.2-0.7% Lignosulfonate (Retarder). Lengthens thickening time.

0.3% CFR (dispersant). Makes cement easier to mix.

Tail (Type H Cement): 0.25-0.40% Lignosulfonate (Retarder). Lengthens thickening time.

0.2-0.3% CFR (dispersant). This is to make the cement easier to mix.

60 % Calcium Carbonate. Acid solubility.

0.4-0.6% Halad (fluid loss). Reduces amount of water lost to formation.

25) Proposed borehole conditioning procedures. **Surface:** Circulate hole clean (Approximately 30-45 minutes) rotating & reciprocating

one full joint until cuttings diminish at surface. When cuttings returning to surface diminish, continue to circulate an additional 5

minutes. To ensure that there is no fill, short trip two stands with no circulation. If there is fill, bring compressors back on

and circulate hole clean. A constant rate of higher than expected cuttings volume likely indicates washouts that will not clean up.

Intermediate: Circulate hole clean (Approximately 30-45 minutes) rotating & reciprocating one full joint until cuttings diminish at

surface. When cuttings returning to surface diminish, continue to circulate an additional 5 minutes. If foam drilling, to enhance

hole cleaning use a soap sweep or increase injection rate & foam concentration.

Production: Pump marker sweep with nut plug to determine actual hole washout. Calculate a gauge holes bottoms up volume.

Perform a cleanup cycle by pumping 3-5 bottoms up or until the shakers are clean. Check volume of cuttings coming across

the shakers every 15 minutes.

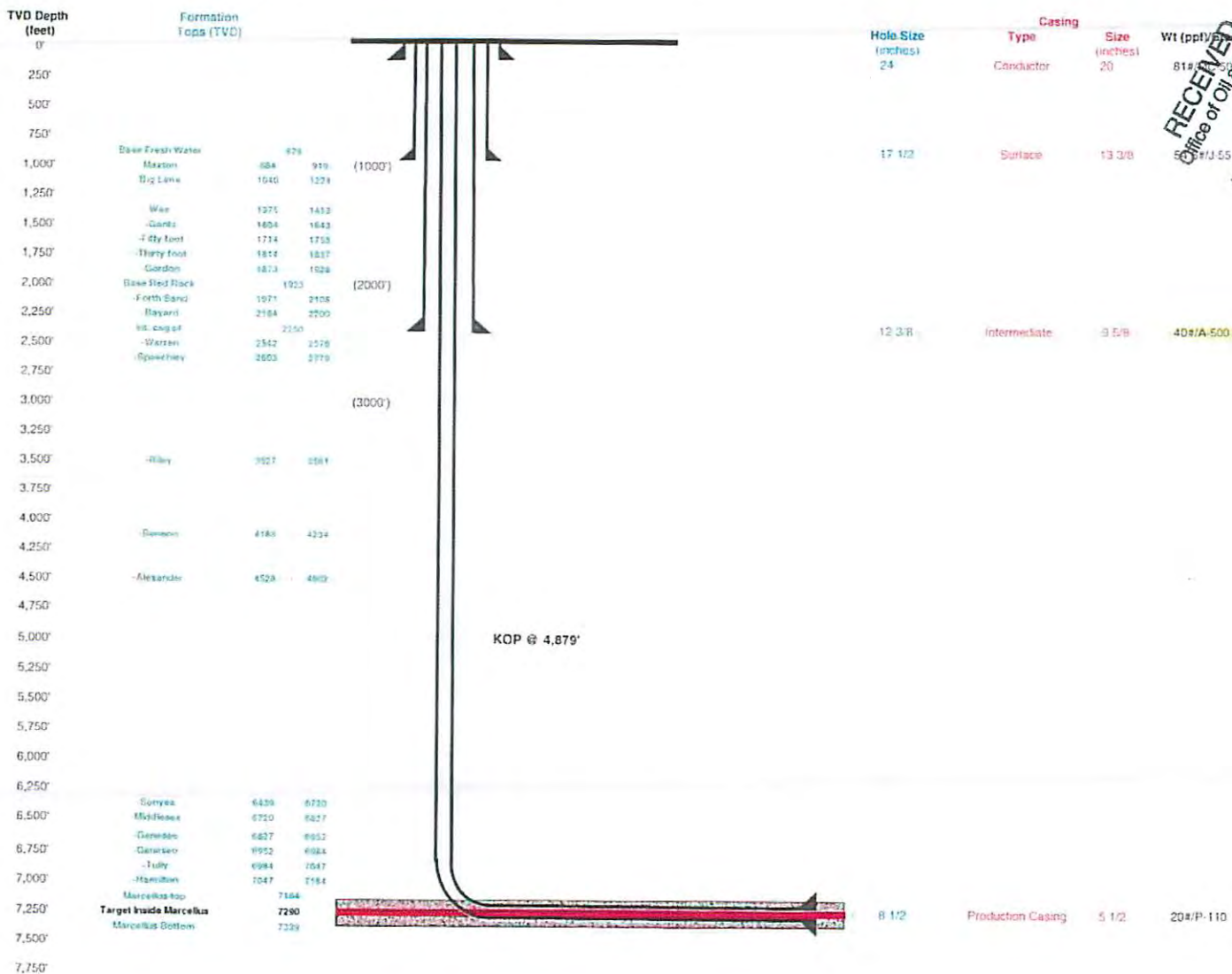
*Note: Attach additional sheets as needed.

RECEIVED
Office of Oil and Gas
NOV 05 2015
WV Department of
Environmental Protection

4709101327

Well 516338 (FAW60H9)
 EQT Production
 Fairmont West
 Taylor West Virginia

Azimuth 161
 Vertical Section 3380



RECEIVED
 Office of Oil and Gas
 NOV 05 2015
 WV Department of
 Environmental Protection

Proposed Well Work:
 Drill and complete a new horizontal well in the Marcellus section.
 The vertical drill to go down to an approximate depth of 4879'.
 Then kick off the horizontal leg into the Marcellus using a slick water frac.

Land curve @ 7,290' ft TVD
 8,306' ft MD
 Est. TD @ 7,290' ft TVD
 10,661' ft MD
 2,575' ft Lateral



4709101327

November 2, 2015

Mr. Gene Smith
West Virginia Department of Environmental Protection
Office of Oil and Gas
601 57th Street SE
Charleston, WV 25304

Re: Casing plan on Wells (FAW60)

Dear Mr. Smith,

EQT is requesting the 13-3/8" surface casing be set at 978' KB, 100' below the deepest fresh water. We will set the 9-5/8" intermediate string at 2250' KB, 50' below the base of the Bayard formation.

If you have any questions, please do not hesitate to contact me at (304) 848-0076.

Sincerely,

Vicki Roark
Permitting Supervisor

Enc.

RECEIVED
Office of Oil and Gas
NOV 05 015
WV Department of
Environmental Protection

12/04/2015



west virginia department of environmental protection

Office of Oil and Gas
601 57th Street, SE
Charleston, WV 25304
(304) 926-0460
(304) 926-0462 fax

Earl Ray Tomblin, Governor
Randy C. Huffman, Cabinet Secretary
dep.wv.gov

March 18, 2014

Nabors Completion & Production Services Company
1380 Route 286 Hwy E #121
Indiana PA 15701

Re: Cement Variance Request

Dear Sir or Madam,

This agency is approving a variance request for the cement blend listed below to be used on surface and coal protection strings for the drilling of oil and gas wells in the state of West Virginia. The variance cannot be used without requesting its use on a permit application and approval by this agency:

- Type 1 (2% Calcium Chloride-Accelerator, 0.25% Super Flake-Lost Circulation, 5.2% Water, 94% Type "1" Cement)

If you have any questions regarding this matter feel free to contact me at 304-926-0499, ext. 1653.

Sincerely,

James Peterson
Environmental Resources Specialist / Permitting

4709101327

Promoting a healthy environment.

RECEIVED
Office of Oil and Gas

SEP 18 2015

WV Department of
Environmental Protection
12/04/2015



west virginia department of environmental protection

Office of Oil and Gas
601 57th Street, SE
Charleston, WV 25304
(304) 926-0450
(304) 926-0452 fax

Earl Ray Tomblin, Governor
Randy C. Huffman, Cabinet Secretary
dep.wv.gov

**BEFORE THE OFFICE OF OIL AND GAS
DEPARTMENT OF ENVIRONMENTAL PROTECTION
STATE OF WEST VIRGINIA**

IN THE MATTER OF A VARIANCE FROM) ORDER NO. 2014 - 17
REGULATION 35 CSR § 4-11.4/11.5/14.1)
AND 35 CSR § 8-9.2.h. 4/5/6/8 OF THE)
THE OPERATIONAL)
REGULATIONS OF CEMENTING OIL)
AND GAS WELLS)

REPORT OF THE OFFICE

Nabors Completion & Production Services Co. requests approval of a different cement blend for use in cementing surface and coal protection casing of oil and gas wells.

FINDINGS OF FACT

- 1.) Nabors Completion & Production Services Co. proposes the following cement blend:
 - 2% Calcium Chloride (Accelerator)
 - 0.25 % Super Flake (Lost Circulation)
 - 94% Type "1" Cement
 - 5.20 % Water
- 2.) Laboratory testing results indicate that the blend listed in Fact No.1 will achieve a 500 psi compressive strength within 6 hours and a 2,435 psi compressive strength within 24 hours.

4709101327

Promoting a healthy environment.

RECEIVED
Office of Oil and Gas

SEP 18 2015

WV Dept of 12/04/2015
Environmental Protection

CONCLUSIONS OF LAW

Pursuant to Articles 6 and 6A, Chapter 22 of the Code of West Virginia, the Office of Oil and Gas has jurisdiction over the subject matter embraced in said notice, and the persons interested therein, and jurisdiction to promulgate the hereinafter prescribed Order.

Pursuant to 35 CSR § 4-11.5 and 35 CSR § 8-9.2.h.8 the Chief of the Office of Oil and Gas may approve different cement blends upon the well operator providing satisfactory proof that different cement types are adequate.


ORDER

It is ordered that Nabors Completion & Production Services Co. may use the cement blend listed in Findings of Fact No.1 for the cementing of surface and coal protection casing of oil and gas wells in the State as may be requested by oil and gas operators. The waiting time on the cement blend shall be 8 hours. The cement blend shall be mixed in strict accordance with the specifications for each blend and weight measurements made on-site to assure the cement slurries meet the minimum weight specifications. A sample shall be collected and, if after 8 hours the cement is not set up, additional time will be required. Nabors Completion & Production Services Co. shall keep a record of cement blend jobs in which the cement blend approved under this order is to be used and made available to the Office of Oil and Gas upon request.

Dated this, the 18th day of March, 2014.

IN THE NAME OF THE STATE OF WEST VIRGINIA

OFFICE OF OIL AND GAS
DEPARTMENT OF ENVIRONMENTAL PROTECTION
OF THE STATE OF WEST VIRGINIA



James Martin, Chief
Office of Oil and Gas

4709101327

RECEIVED
Office of Oil and Gas

SEP 18 2015

WV Department of
Environmental Protection 12/04/2015

WW-9
(2/15)

Page 1 of 2
API No. 47 - 091 - 0
Operator's Well No. 516338

STATE OF WEST VIRGINIA
DEPARTMENT OF ENVIRONMENTAL PROTECTION
OFFICE OF OIL AND GAS
Fluids/Cuttings Disposal & Reclamation Plan

Operator Name EQT Production Company OP Code 306686

Watershed (HUC10) Hustead Fork of Booths Creek Quadrangle Fairmont West

Do you anticipate using more than 5,000 bbls of water to complete the proposed well work? Yes x No

Will a pit be used? Yes: X No:

If so please describe anticipated pit waste: flowback water & residual solids

Will a synthetic liner be used in the pit? Yes X No If so, what ml.? 60

Proposed Disposal Method For Treated Pit Wastes:

- Land Application
- Underground Injection (UIC Permit Number 0014, 8462, 4037)
- Reuse (at API Number Various)
- Off Site Disposal (Supply form WW-9 for disposal location)
- Other (Explain)

Will closed loop system be used? Yes, The closed loop system will remove drill cuttings from the drilling fluid. The drill cuttings are then prepared for transportation to an off-site disposal facility.

Drilling medium anticipated for this well (vertical and horizontal)? Air, freshwater, oil based, etc.

Air is used to drill the top-hole sections of the wellbore (surface, intermediate, and pilot). Water based mud may be necessary depending on hole conditions to stabilize and drill the intermediate section. The pilot hole, curve, and lateral sections will be drilled with either air, water based mud, or oil based mud.

- If oil based, what type? Synthetic, petroleum, etc Synthetic mud

Additives to be used in drilling medium? Air - biodegradable oil lubricant , detergent, defoaming, water. Water based mud - Barite, viscosifier, alkalinity control, lime, filtration control, deflocculates, biodegradable oil lubricant , defoaming, walnut shell, salt, x-cide, carbonates.

Oil based mud - synthetic base oil, emulsifier, salt, lime, viscosifier, alkalinity control, filtration control, deflocculates, biodegradable oil lubricant , defoaming, carbonates.


Drill cuttings disposal method? Leave in pit, landfill, removed offsite, etc. Landfill

- If left in pit and plan to solidify what medium will be used? (Cement, Lime, sawdust) n/a
- Landfill or offsite name/permit number? See Attached List

Permittee shall provide written notice to the Office of Oil and Gas of any load of drill cuttings or associated waste rejected at any West Virginia solid waste facility. The notice shall be provided within 24 hours of rejection and the permittee shall also disclose where it was properly disposed.

I certify that I understand and agree to the terms and conditions of the GENERAL WATER POLLUTION PERMIT issued on August 1, 2005, by the Office of Oil and Gas of the West Virginia Department of Environmental Protection. I understand that the provisions of the permit are enforceable by law. Violations of any term or condition of the general permit and/or other applicable law or regulation can lead to enforcement action.

I certify under penalty of law that I have personally examined and am familiar with the information submitted on this application form and all attachments thereto and that, based on my inquiry of those individuals immediately responsible for obtaining the information, I believe that the information is true, accurate, and complete. I am aware that there are significant penalties for submitting false information, including the possibility of fine or imprisonment.

Company Official Signature 
Company Official (Typed Name) Victoria J. Roark
Company Official Title Permitting Supervisor

Subscribed and sworn before me this 10 day of September, 20 15

Debecca S. Neator Notary Public SEP 18 2015

My commission expires 4-7-20

4709101327
RECEIVED
Office of Oil and Gas
SEP 18 2015
WV Department of Environmental Protection
12/04/2015

4709101327

Form WW-9

Operator's Well No. 516338

Proposed Revegetation Treatment: Acres Disturbed 19.39 Prevegetation pH 6.07

Lime 3 Tons/acre or to correct to pH 6.5

Fertilize type Granular 10-20-20

Fertilizer Amount 1/3 lbs/acre (500 lbs minimum)

Mulch 2 Tons/acre

Seed Mixtures

Temporary		Permanent	
Seed Type	lbs/acre	Seed Type	lbs/acre
KY-31	40	Orchard Grass	15
Alsike Clover	5	Alsike Clover	5
Annual Rye	15		

Attach: Drawing(s) of road, location, pit and proposed area for land application.

Photocopied section of involved 7.5' topographic sheet.

Plan Approved by: [Signature]

Comments: RESEED AS AP

Title: AIR & GAS INSPECTION Date: 11-4-15

Field Reviewed? () Yes () No

EQT Production Water plan
Offsite disposals for Marcellus wells

CWS TRUCKING INC.

P.O. Box 391
Williamstown, WV 26187
740-516-3586
Noble County/Noble Township
Permit # 3390

BROAD STREET ENERGY LLC

37 West Broad Street
Suite 1100
Columbus, Ohio 43215
740-516-5381
Washington County/Belpre Twp.
Permit # 8462

LAD LIQUID ASSETS DISPOSAL INC.

226 Rankin Road
Washington, PA 15301
724-350-2760
724-222-6080
724-229-7034 fax
Ohio County/Wheeling
Permit # USEPA WV 0014

TRIAD ENERGY

P.O. Box 430
Reno, OH 45773
740-516-6021 Well
740-374-2940 Reno Office Jennifer
Nobel County/Jackson Township
Permit # 4037

TRI COUNTY WASTE WATER MANAGEMENT, INC.

1487 Toms Run Road
Holbrook, PA 15341
724-627-7178 Plant
724-499-5647 Office
Greene County/Waynesburg
Permit # TC-1009

KING EXCAVATING CO.

Advanced Waste Services
101 River Park Drive
New Castle, Pa. 16101
Facility Permit# PAR000029132

Waste Management - Meadowfill Landfill

Rt. 2, Box 68 Dawson Drive
Bridgeport, WV 26330
304-326-6027
Permit #SWF-1032-98
Approval #100785WV

Waste Management - Northwestern Landfill

512 E. Dry Road
Parkersburg, WV 26104
304-428-0602
Permit #SWF-1025 WV-0109400
Approval #100833WV

4709101327

RECEIVED
Office of Oil and Gas

SEP 18 2015

WV Department of
Environmental Protection 12/04/2015

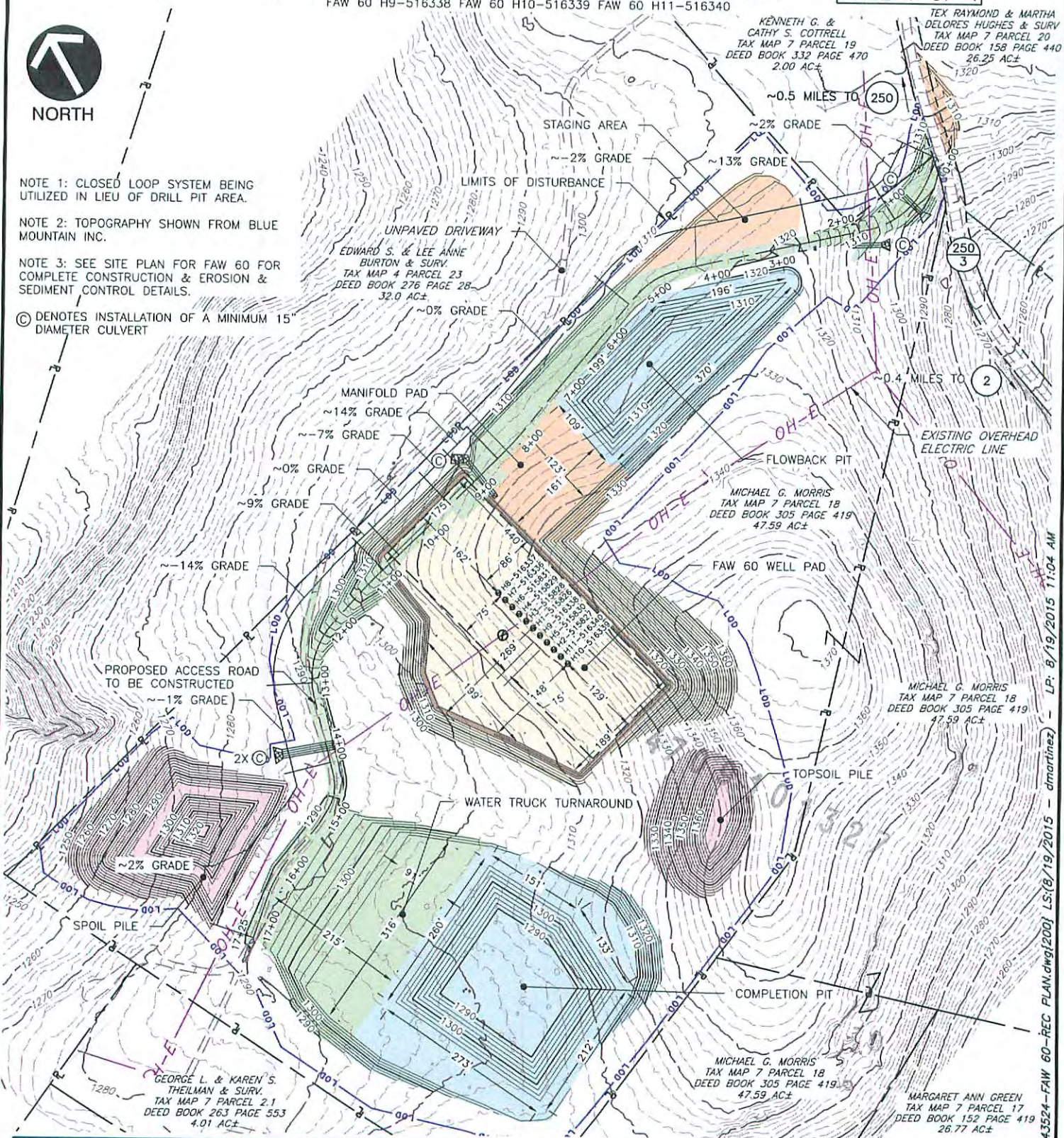


NOTE 1: CLOSED LOOP SYSTEM BEING UTILIZED IN LIEU OF DRILL PIT AREA.

NOTE 2: TOPOGRAPHY SHOWN FROM BLUE MOUNTAIN INC.

NOTE 3: SEE SITE PLAN FOR FAW 60 FOR COMPLETE CONSTRUCTION & EROSION & SEDIMENT CONTROL DETAILS.

© DENOTES INSTALLATION OF A MINIMUM 15" DIAMETER CULVERT



Civil & Environmental Consultants, Inc.

600 Marketplace, Suite 200 - Bridgeport, WV 26330
Ph: 304.933.3119 · Fax: 304.933.3327
www.cecinc.com

**EQT PRODUCTION COMPANY
FAW 60 WELL PAD
BOOTH'S CREEK DISTRICT,
TAYLOR COUNTY, WEST VIRGINIA**

**PERMIT APPLICATION
RECLAMATION PLAN**

DRAWN BY:	DAM	CHECKED BY:	REA	APPROVED BY:	SAC	FIGURE NO.:
DATE:	AUGUST 19, 2015	DWG SCALE:	1" = 200'	PROJECT NO:	143-524.0023	12/04/2015

P:\2014\143-524\CADD\DWG\143524-FAW 60-REC PLAN.dwg[200] LS:[8/19/2015 - dmartinez] LP: 8/19/2015 11:04 AM

4709101327



Where energy meets innovation.™

Site Specific Safety Plan

EQT FAW 60 Pad

Fairmont- West Quadrant

Taylor County, WV

514338

For Wells:

Date Prepared:

August 18, 2015

[Signature]
EQT Production
Permitting Supervisor
Title

[Signature]
WV Oil and Gas Inspector
OIL + GAS INSPECTION
Title

9-15-15
Date

11-4-15
Date

EQT PRODUCTION COMPANY WELL NO. WV 516338 - STEPHEN SANDOR, JR., ET AL LEASE

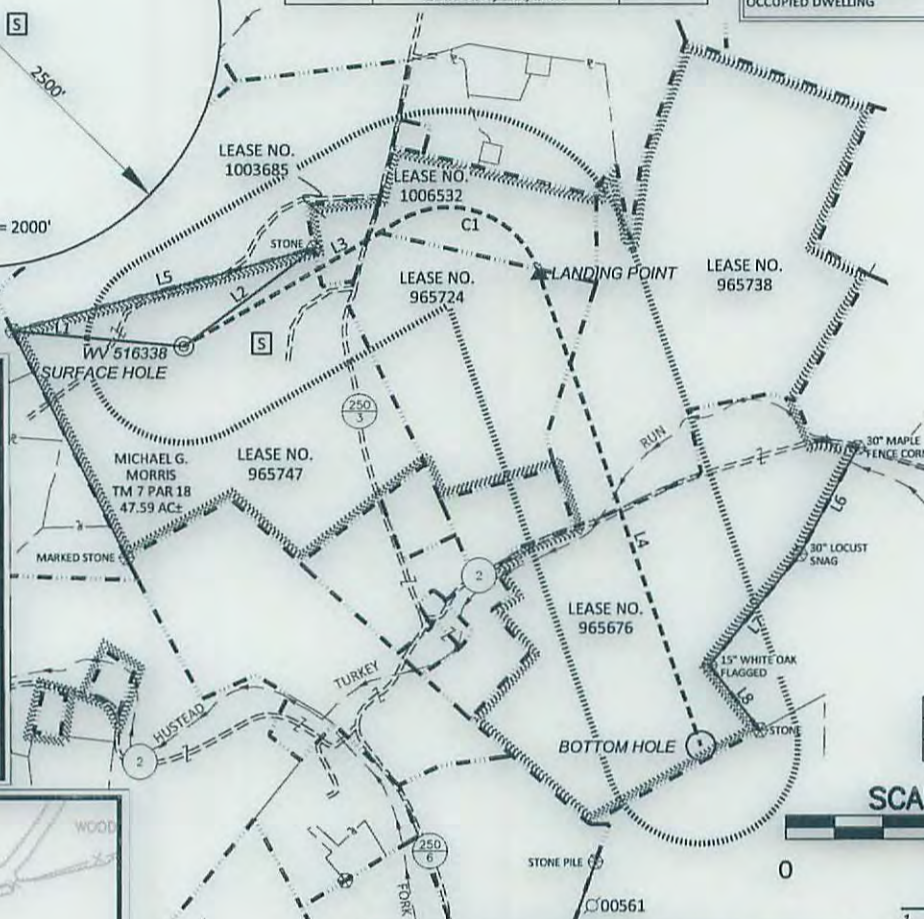
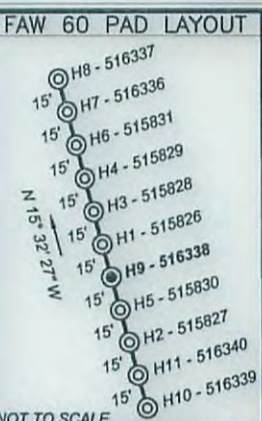
NO GAS WELLS WERE FOUND
WITHIN 2500' OF THE WV 516338
SURFACE HOLE LOCATION

WELL NO.
WV 516338

SCALE: 1" = 2000'

EQT PRODUCTION COMPANY WELL NO. WV 516338		
LEASE NO.	LESSOR	LEASE AC.
1003685	STEPHEN SANDOR JR., ET AL	2
965724	TEX RAYMOND HUGHES, ET UX	26.25
1006532	TEX RAYMOND HUGHES, ET AL	11.5
965738	MARTHA MABLE WITHERS	55.95
965676	RENEE ADAIR DEVELOPMENT COMPANY, LLC., ET AL	50.94 GROSS

LEASING BOUNDARY	
OUTER LEASE BOUNDARY	
SURFACE BOUNDARY	
CREEK/STREAM	
ROADS	
PROPOSED LATERAL	
500' LATERAL OFFSET	
EXISTING GAS WELL (active)	
EXISTING GAS WELL (plugged)	
GAS WELL (never drilled)	
FOUND MONUMENT (as noted)	
OCCUPIED DWELLING	



ID	BEARING	DISTANCE
L1	N 84°47' W	887.23'
L2	N 52°48' E	841.45'
L3	N 59°52' E	1290.97'
L4	S 19°00' E	2575.41'
L5	N 74°36' E	1611.71'
L6	S 28°30' W	619.66'
L7	S 38°57' W	737.14'
L8	S 37°35' E	421.40'

CURVE TABLE			
TAG	RADIUS	ARC LENGTH	DELTA ANGLE
C1	500'	886.49'	101°35'02"

SCALE IN FEET



**EQT PRODUCTION COMPANY
WELL NO. WV 516338
STEPHEN SANDOR, JR., ET AL LEASE
50.79 ACRES ±**

SURFACE HOLE
NAD '27 NORTH S.P.C.: N. 321226.56 E. 1812622.09
NAD '27 NORTH GEO. COORDINATES: LAT. 39.380059 LON. -80.162884
NAD '83 UTM 17N: N. 4359297.64 E. 572115.26

LANDING POINT
NAD '27 NORTH S.P.C.: N. 321801.54 E. 1814463.53
NAD '27 NORTH GEO. COORDINATES: LAT. 39.381126 LON. -80.156380
NAD '83 UTM 17N: N. 4359421.23 E. 572674.40

BOTTOM HOLE
NAD '27 NORTH S.P.C.: N. 319168.39 E. 1815302.03
NAD '27 NORTH GEO. COORDINATES: LAT. 39.374457 LON. -80.153351
NAD '83 UTM 17N: N. 4358683.58 E. 572942.21

- NOTES ON SURVEY**
- NO WATER WELLS OR DEVELOPED SPRINGS USED FOR HUMAN OR DOMESTIC ANIMAL CONSUMPTION WERE FOUND WITHIN 250' OF THE WELL PAD.
 - SURFACE OWNERSHIP TAKEN FROM THE TAYLOR COUNTY TAX ASSESSOR AND COUNTY CLERK OFFICES IN OCTOBER, 2014.
 - WELL LATITUDE AND LONGITUDE FROM SURVEY GRADE OPUS SOLUTION DERIVED ON JANUARY 22, 2015.
 - TIES TO CORNERS AND REFERENCES BASED ON WV STATE PLANE COORDINATE SYSTEM, NAD '83 NORTH ZONE UNLESS OTHERWISE NOTED.
 - LEASE INFORMATION PROVIDED BY EQT PRODUCTION COMPANY.
- (+) DENOTES LOCATION OF WELL ON UNITED STATES TOPOGRAPHIC MAPS

600 Marketplace Suite 200, Bridgeport, WV 26330
Toll Free 855-488-9539
Fax 304-933-3327



Civil & Environmental Consultants, Inc.

DATE AUGUST 21, 2015

SCALE 1" = 1000' ACCURACY 1:200

OPERATORS WELL No. WV 516338

47 - 091 - 01327 HGA
API No.

TYPE OF WELL:

GAS: Production Storage *Deep *Shallow

PROPOSED WORK ON LOCATION:

Drill Drill Deeper Redrill Convert
Fracture/ Stimulate *Plug off to Formation
Perforate New Formation Plug and Abandon
Clean/ Replug Other Than Above
If "Other" Please see Details below—
DETAILS OF PROPOSED WORK _____

*TARGET FORMATION MARCELLUS
ESTIMATED DEPTH TVD: 7,184'



I, the undersigned, hereby certify that this plat is correct to the best of my knowledge and belief and shows all the information required by law and the rules issued and prescribed by the Division of Environmental Protection.

STATE OF WEST VIRGINIA
DIVISION OF ENVIRONMENTAL PROTECTION
OFFICE OF OIL AND GAS



WELL AREA & LOCATION INFORMATION:

ELEVATION SOURCE DGPS (OPUS)
ELEVATION 1322.7' (GROUND), 1316.1' (PROPOSED)
WATERSHED UNNAMED TRIBUTARY OF HUSTEAD FORK DISTRICT 12/04/2015
COUNTY TAYLOR TOPO QUAD FAIRMONT WEST
SURFACE OWNER MICHAEL G. MORRIS
ACREAGE 47.59 ±
ROYALTY OWNER STEPHEN SANDOR, JR., ET AL LEASE NO. 965747
LEASE ACREAGE 50.79 ±

WELL OPERATOR EQT PRODUCTION COMPANY
ADDRESS 115 PROFESSIONAL PLACE P.O. BOX 280
BRIDGEPORT, WV 26330

DESIGNATED AGENT REX C. RAY
ADDRESS 115 PROFESSIONAL PLACE P.O. BOX 280
BRIDGEPORT, WV 26330

**INFORMATION SUPPLIED UNDER WEST VIRGINIA CODE
Chapter 22, Article 6A, Section 5(a)(5)
IN LIEU OF FILING LEASE(S) AND OTHER CONTINUING CONTRACT(S)**

Under the oath required to make the verification on page 1 of this Notice and Application, I depose and say that I am the person who signed the Notice and Application for the Applicant, and that -

- (1) the tract of land is the same tract described in this Application, partly or wholly depicted in the accompanying plat, and described in the Construction and Reclamation Plan;
- (2) the parties and recordation data (if recorded) for lease(s) or other continuing contract(s) by which the Applicant claims the right to extract, produce or market the oil or gas are as follows:

Lease Name or Number	Grantor, Lessor, etc.	Grantee, Lessee, etc.	Royalty	Book/Page
<u>965747</u>	John Sandor	Hunt Marcellus, LLC	min pd 1/8th	LB62/178
	Stephany Mallery	Hunt Marcellus, LLC		LB62/181
	Stephen Sandor	Hunt Marcellus, LLC		LB62/185
	Hunt Marcellus, LLC (50%)	EQT Production Company		AB33/526
	Michael G. Morris (50%)	EQT Production Company		LB66/66
<u>1003685</u>	Stephany S. Mallery	EQT Production Company	min pd 1/8th	LB66/170
	John C. Sandor & Carole Sandor	EQT Production Company		LB66/172
	Stephen J. Sandor, Jr. & Susan Sandor	EQT Production Company		LB66/174
<u>965724</u>	Tex R. Hughes & Martha D. Hughes	Hunt Marcellus, LLC	min pd 1/8th	LB61/347
	Hunt Marcellus, LLC	EQT Production Company		AB33/526
<u>1006532</u>	Tex R. Hughes & Martha D. Hughes	EQT Production Company		LB66/231
<u>965738</u>	Martha Mable Withers	Hunt Marcellus, LLC	min pd 1/8th	LB61/539
	Hunt Marcellus, LLC	EQT Production Company		AB33/526
<u>965676</u>	Renee Adair Development Co., LLC	Hunt Marcellus, LLC	min pd 1/8th	LB60/562
	Hunt Marcellus, LLC (80%)	EQT Production Company		AB33/526
	Patricia Craft (10%)	EQT Production Company		LB67/335
	The Diocese of Wheeling-Charleston F.B.O. St. Augustine's Roman Catholic Church (10%)	EQT Production Company		LB67/402

4709101327

Upon information and belief, Operator's lease and/or other real property rights permit it to conduct drilling operations for the subject well in the location shown on the plat, including under any public roads that the well lateral crosses.

**Acknowledgement of Possible Permitting/Approval
In Addition to the Office of Oil and Gas**

The permit applicant for the proposed well work addressed in this application hereby acknowledges the possibility of the need for permits and/or approvals from local, state, or federal entities in addition to the DEP, Office of Oil and Gas, including but not limited to the following:

- WV Division of Water and Waste Management
- WV Division of Natural Resources WV Division of Highways
- U.S. Army Corps of Engineers
- U.S. Fish and Wildlife Service
- County Floodplain Coordinator

The applicant further acknowledges that any Office of Oil and Gas permit in no way overrides, replaces, or nullifies the need for other permits/approvals that may be necessary and further affirms that all needed permits/approvals should be acquired from the appropriate authority before the affected activity is initiated.

Well Operator: EQT Production Company
 By: [Signature]
 Its: Permitting Supervisor

RECEIVED
Office of Oil and Gas

SEP 18 2015

WV Department of
Environmental Protection

12/04/2015

**STATE OF WEST VIRGINIA
DEPARTMENT OF ENVIRONMENTAL PROTECTION, OFFICE OF OIL AND GAS
NOTICE CERTIFICATION**

Date of Notice Certification: _____

API No. 47 - 091 - 0
Operator's Well No. 516338
Well Pad Name: FAW60

Notice has been given:

Pursuant to the provisions in West Virginia Code § 22-6A, the Operator has provided the required parties with the Notice Forms listed below for the tract of land as follows:

State: <u>WV</u>	UTM NAD 83 Easting: <u>572.115.26</u>
County: <u>Taylor</u>	UTM NAD 83 Northing: <u>4,359,297.64</u>
District: <u>Booths Creek</u>	Public Road Access: <u>Co. Rt. 250</u>
Quadrangle: <u>Fairmont West</u>	Generally used farm name: <u>Michael G. Morris</u>
Watershed: <u>Hustead Fork of Booths Creek</u>	

Pursuant to West Virginia Code § 22-6A-7(b), every permit application filed under this section shall be on a form as may be prescribed by the secretary, shall be verified and shall contain the following information: (14) A certification from the operator that (i) it has provided the owners of the surface described in subdivisions (1), (2) and (4), subsection (b), section ten of this article, the information required by subsections (b) and (c), section sixteen of this article; (ii) that the requirement was deemed satisfied as a result of giving the surface owner notice of entry to survey pursuant to subsection (a), section ten of this article six-a; or (iii) the notice requirements of subsection (b), section sixteen of this article were waived in writing by the surface owner; and Pursuant to West Virginia Code § 22-6A-11(b), the applicant shall tender proof of and certify to the secretary that the notice requirements of section ten of this article have been completed by the applicant.

Pursuant to West Virginia Code § 22-6A, the Operator has attached proof to this Notice Certification that the Operator has properly served the required parties with the following:

*PLEASE CHECK ALL THAT APPLY

- NOTICE OF SEISMIC ACTIVITY or NOTICE NOT REQUIRED BECAUSE NO SEISMIC ACTIVITY WAS CONDUCTED
- NOTICE OF ENTRY FOR PLAT SURVEY or NO PLAT SURVEY WAS CONDUCTED
- NOTICE OF INTENT TO DRILL or NOTICE NOT REQUIRED BECAUSE NOTICE OF ENTRY FOR PLAT SURVEY WAS CONDUCTED OR
- WRITTEN WAIVER BY SURFACE OWNER (PLEASE ATTACH)
- NOTICE OF PLANNED OPERATION
- PUBLIC NOTICE
- NOTICE OF APPLICATION

OOG OFFICE USE ONLY

- RECEIVED/NOT REQUIRED
- RECEIVED
- RECEIVED/NOT REQUIRED
- RECEIVED
- RECEIVED
- RECEIVED

Required Attachments:

The Operator shall attach to this Notice Certification Form all Notice Forms and Certifications of Notice that have been provided to the required parties and/or any associated written waivers. For the Public Notice, the operator shall attach a copy of the Class II Legal Advertisement with publication date verification or the associated Affidavit of Publication. The attached Notice Forms and Certifications of Notice shall serve as proof that the required parties have been noticed as required under West Virginia Code § 22-6A. Pursuant to West Virginia Code § 22-6A-11(b), the Certification of Notice to the person may be made by affidavit of personal service or the return receipt card or other postal receipt for certified mailing.

SEP 18 2015


12/04/2015

Certification of Notice is hereby given:

THEREFORE, I [Signature], have read and understand the notice requirements within West Virginia Code § 22-6A. I certify that as required under West Virginia Code § 22-6A, I have served the attached copies of the Notice Forms, identified above, to the required parties through personal service, by registered mail or by any method of delivery that requires a receipt or signature confirmation. I certify under penalty of law that I have personally examined and am familiar with the information submitted in this Notice Certification and all attachments, and that based on my inquiry of those individuals immediately responsible for obtaining the information, I believe that the information is true, accurate and complete. I am aware that there are significant penalties for submitting false information, including the possibility of fine and imprisonment.

Well Operator: EQT Production Company
By: Victoria J. Roark
Its: Permitting Supervisor
Telephone: 304-848-0076

Address: P.O. Box 280
Bridgeport, WV 26330
Facsimile: 304-848-0040
Email: vroark@eqt.com



Subscribed and sworn before me this 16 day of September, 2015
Rebecca Y. Heater Notary Public
My Commission Expires 4-7-20

Oil and Gas Privacy Notice:

The Office of Oil and Gas processes your personal information, such as name, address and telephone number, as part of our regulatory duties. Your personal information may be disclosed to other State agencies or third parties in the normal course of business or as needed to comply with statutory or regulatory requirements, including Freedom of Information Act requests. Our office will appropriately secure your personal information. If you have any questions about our use or your personal information, please contact DEP's Chief Privacy Officer at depprivacyofficer@wv.gov.

4709101327

RECEIVED
Office of Oil and Gas

SEP 18 2015

WV Department of
Environmental Protection

12/04/2015

STATE OF WEST VIRGINIA
DEPARTMENT OF ENVIRONMENTAL PROTECTION, OFFICE OF OIL AND GAS
NOTICE OF APPLICATION

Notice Time Requirement: notice shall be provided no later than the filing date of permit application.

Date of Notice: 9-17-15 Date Permit Application Filed: 9-17-15

Notice of:

- PERMIT FOR ANY WELL WORK
- CERTIFICATE OF APPROVAL FOR THE CONSTRUCTION OF AN IMPOUNDMENT OR PIT

Delivery method pursuant to West Virginia Code § 22-6A-10(b)

- PERSONAL SERVICE
- REGISTERED MAIL
- METHOD OF DELIVERY THAT REQUIRES A RECEIPT OR SIGNATURE CONFIRMATION

Pursuant to W. Va. Code § 22-6A-10(b) no later than the filing date of the application, the applicant for a permit for any well work or for a for the construction of an impoundment or pit as required by this article shall deliver, by personal service or by registered mail or by any requires a receipt or signature confirmation, copies of the application, the erosion and sediment control plan required by section seven of plat to each of the following persons: (1) The owners of record of the surface of the tract on which the well is or is proposed to be located; the surface tract or tracts overlying the oil and gas leasehold being developed by the proposed well work, if the surface tract is to be used disturbance as described in the erosion and sediment control plan submitted pursuant to subsection (c), section seven of this article; (3) The lessee, in the event the tract of land on which the well proposed to be drilled is located [sic] is known to be underlain by one or more coal record of the surface tract or tracts overlying the oil and gas leasehold being developed by the proposed well work, if the surface tract is to construction, enlargement, alteration, repair, removal or abandonment of any impoundment or pit as described in section nine of this water purveyor who is known to the applicant to have a water well, spring or water supply source located within one thousand five which is used to provide water for consumption by humans or domestic animals; and (6) The operator of any natural gas storage field work activity is to take place. (c)(1) If more than three tenants in common or other co-owners of interests described in subsection (b) of in the lands, the applicant may serve the documents required upon the person described in the records of the sheriff required to be article one, chapter eleven-a of this code. (2) Notwithstanding any provision of this article to the contrary, notice to a lien holder is not unless the lien holder is the landowner. W. Va. Code R. § 35-8-5.7.a requires, in part, that the operator shall also provide the Well Site the surface owner and any water purveyor or surface owner subject to notice and water testing as provided in section 15 of this rule.

- Application Notice
- WSSP Notice
- E&S Plan Notice
- Well Plat Notice is hereby provided to:

SURFACE OWNER(S)
Name: Michael G. Morris
Address: 512 Tappan Road
Grafton WV 26354

COAL OWNER OR LESSEE
Name: Michael G. Morris
Address: 512 Tappan Road
Grafton WV 26354

Name: _____
Address: _____

See attached for additional coal owners.
 COAL OPERATOR
Name: _____
Address: _____

SURFACE OWNERS(S) (Road and/or Other Disturbance)
Name: Michael G. Morris
Address: 512 Tappan Road
Grafton WV 26354

SURFACE OWNER OF WATER WELL AND/OR WATER PURVEYOR(S)
Name: Michael G. Morris
Address: 512 Tappan Road
Grafton WV 26354

Name: Kenneth G. and Cathy Cottrell
Address: 430 Tappan Road
Grafton WV 26354

See Attached.

See attached for additional road/ other disturbance owners.

SURFACE OWNER(S) (Impoundments/Pits)
Name: Michael G. Morris
Address: 512 Tappan Road
Grafton WV 26354

OPERATOR OF ANY NATURAL GAS STORAGE FIELD
Name: _____
Address: _____

*Please attach additional forms if necessary

RECEIVED
Office of Oil and Gas
Office of Oil and Gas
SEP 18 2015
SEP 18 2015
WV Department of
Environmental Protection
12/04/2015

WW6-A

Additional Access Road Owners:

Tex Raymond and Martha Delores Hughes ✓
383 Tappan Road
Grafton WV 26354

Additional Coal Owners:

Coalquest Development LLC ✓
c/o Ark Land Company
Attn: Dave Finnerty
One City Place Drive
St. Louis MO 63141-7056

Additional Surface Owner of Water Wells:

William R and Sally L Hostutler ✓
2006 Rock Union Rd.
Fairmont WV 26554

Edward S and Lee Anne Burton and Surv ✓
Rr 4 Box 509
Fairmont WV 26554

Tex Raymond and Martha Delores Hughes and Surv. ✓
383 Tappan Road
Grafton WV 26354

Kenneth G. and Cathy Cottrell and Surv. ✓
430 Tappan Road
Grafton WV 26354

George and Karen S Theilman and Surv. ✓
492 Mohawk Rd.
Grafton WV 26354

Robin V Leeper ✓
1576 Turkey Run Rd.
Grafton WV 26354

John T and Patricia P Marshal ✓
162 Aspen Dr.
Fairmont WV 26554

Robert W and Vivian L Sickles and Surv. ✓
388 Mohawk Rd.
Grafton WV 26354

Gary and Kimberly Weaver and Surv. ✓
6430 Beverly Pike
Fairmont WV 26554

4709101327

RECEIVED
Office of Oil and Gas

SEP 18 2015

WV Department of
Environmental Protection 12/04/2015

Notice is hereby given:

Pursuant to West Virginia Code § 22-6A-10(b), notice is hereby given that the undersigned well operator has applied for a permit for well work or for a certificate of approval for the construction of an impoundment or pit.

This Notice Shall Include:

Pursuant to W. Va. Code § 22-6A-10(b), this notice shall include: (1) copies of the application; (2) the erosion and sediment control plan required by section seven of this article; and (3) the well plat.

Pursuant to W. Va. Code § 22-6A-10(f), this notice shall include: (1) a statement of the time limits for filing written comments; (2) who may file written comments; (3) the name and address of the secretary for the purpose of filing the comments and obtaining additional information; and (4) a statement that the persons may request, at the time of submitting written comments, notice of the permit decision and a list of persons qualified to test water.

Pursuant to W. Va. Code R. § 35-8-5.7.a, the operator shall provide the Well Site Safety Plan to the surface owner and any water purveyor or surface owner subject to notice and water testing as provided in section 15 of this rule.

Pursuant to W. Va. Code R. § 35-8-15.2.c, this notice shall: (1) contain a statement of the surface owner's and water purveyor's right to request sampling and analysis; (2) advise the surface owner and water purveyor of the rebuttable presumption for contamination or deprivation of a fresh water source or supply; advise the surface owner and water purveyor that refusal to allow the operator to conduct a pre-drilling water well test constitutes a method to rebut the presumption of liability; (3) advise the surface owner and water purveyor of his or her independent right to sample and analyze any water supply at his or her own expense; advise the surface owner and water purveyor whether or not the operator will utilize an independent laboratory to analyze any sample; and (4) advise the surface owner and or water purveyor that he or she can obtain from the Chief a list of water testing laboratories in the subject area capable of and qualified to test water supplies in accordance with standard acceptable methods.

Additional information related to horizontal drilling may be obtained from the Secretary, at the WV Department of Environmental Protection headquarters, located at 601 57th Street, SE, Charleston, WV 25304 (304-926-0450) or by visiting www.dep.wv.gov/oil-and-gas/pages/default.aspx.

Well Location Restrictions

Pursuant to W. Va. Code § 22-6A-12, Wells may not be drilled within two hundred fifty feet measured horizontally from any existing water well or developed spring used for human or domestic animal consumption. The center of well pads may not be located within six hundred twenty-five feet of an occupied dwelling structure, or a building two thousand five hundred square feet or larger used to house or shelter dairy cattle or poultry husbandry. This limitation is applicable to those wells, developed springs, dwellings or agricultural buildings that existed on the date a notice to the surface owner of planned entry for surveying or staking as provided in section ten of this article or a notice of intent to drill a horizontal well as provided in subsection (b), section sixteen of this article was provided, whichever occurs first, and to any dwelling under construction prior to that date. This limitation may be waived by written consent of the surface owner transmitted to the department and recorded in the real property records maintained by the clerk of the county commission for the county in which such property is located. Furthermore, the well operator may be granted a variance by the secretary from these distance restrictions upon submission of a plan which identifies the sufficient measures, facilities or practices to be employed during well site construction, drilling and operations. The variance, if granted, shall include terms and conditions the department requires to ensure the safety and protection of affected persons and property. The terms and conditions may include insurance, bonding and indemnification, as well as technical requirements. (b) No well pad may be prepared or well drilled within one hundred feet measured horizontally from any perennial stream, natural or artificial lake, pond or reservoir, or a wetland, or within three hundred feet of a naturally reproducing trout stream. No well pad may be located within one thousand feet of a surface or ground water intake of a public water supply. The distance from the public water supply as identified by the department shall be measured as follows: (1) For a surface water intake on a lake or reservoir, the distance shall be measured from the boundary of the lake or reservoir. (2) For a surface water intake on a flowing stream, the distance shall be measured from a semicircular radius extending upstream of the surface water intake. (3) For a groundwater source, the distance shall be measured from the wellhead or spring. The department may, in its discretion, waive these distance restrictions upon submission of a plan identifying sufficient measures, facilities or practices to be employed during well site construction, drilling and operations to protect the waters of the state. A waiver, if granted, shall impose any permit conditions as the secretary considers necessary. (c) Notwithstanding the foregoing provisions of this section, nothing contained in this section prevents an operator from conducting the activities permitted or authorized by a Clean Water Act Section 404 permit or other approval from the United States Army Corps of Engineers within any waters of the state or within the restricted areas referenced in this section. (d) The well location restrictions set forth in this section shall not apply to any well on a multiple well pad if at least one of the wells was permitted prior to the effective date of this article. (e) The secretary shall, by December 31, 2012, report to the Legislature on the noise, light, dust and volatile organic compounds generated by the drilling of horizontal wells as they relate to the well location restrictions regarding occupied dwelling structures pursuant to this section. Upon a finding, if any, by the secretary that the well location restrictions regarding occupied dwelling structures are inadequate or otherwise require alteration to address the items

4709101872
RECEIVED
DEPARTMENT OF ENVIRONMENTAL PROTECTION
12/04/2015

WW-6A
(8-13)

API NO. 47 - 091 - 0
OPERATOR WELL NO. 516338
Well Pad Name: FAW60

examined in the study required by this subsection, the secretary shall have the authority to propose for promulgation legislative rules establishing guidelines and procedures regarding reasonable levels of noise, light, dust and volatile organic compounds relating to drilling horizontal wells, including reasonable means of mitigating such factors, if necessary.

Water Well Testing:

Pursuant to West Virginia Code § 22-6A-10(d), notification shall be made, with respect to surface landowners identified in subsection (b) or water purveyors identified in subdivision (5), subsection (b) of this section, of the opportunity for testing their water well. The operator shall provide an analysis to such surface landowner or water purveyor at their request.

Water Testing Laboratories:

Pursuant to West Virginia Code § 22-6A-10(i), persons entitled to notice pursuant to subsection (b) of this section may contact the department to ascertain the names and locations of water testing laboratories in the subject area capable and qualified to test water supplies in accordance with standard accepted methods. In compiling that list of names the department shall consult with the state Bureau for Public Health and local health departments. A surface owner and water purveyor has an independent right to sample and analyze any water supply at his or her own expense. The laboratory utilized by the operator shall be approved by the agency as being certified and capable of performing sample analyses in accordance with this section.

Rebuttable Presumption for Contamination or Deprivation of a Fresh Water Source or Supply:

W. Va. Code § 22-6A-18 requires that (b) unless rebutted by one of the defenses established in subsection (c) of this section, in any action for contamination or deprivation of a fresh water source or supply within one thousand five hundred feet of the center of the well pad for horizontal well, there is a rebuttable presumption that the drilling and the oil or gas well or either was the proximate cause of the contamination or deprivation of the fresh water source or supply. (c) In order to rebut the presumption of liability established in subsection (b) of this section, the operator must prove by a preponderance of the evidence one of the following defenses: (1) The pollution existed prior to the drilling or alteration activity as determined by a predrilling or prealteration water well test. (2) The landowner or water purveyor refused to allow the operator access to the property to conduct a predrilling or prealteration water well test. (3) The water supply is not within one thousand five hundred feet of the well. (4) The pollution occurred more than six months after completion of drilling or alteration activities. (5) The pollution occurred as the result of some cause other than the drilling or alteration activity. (d) Any operator electing to preserve its defenses under subdivision (1), subsection (c) of this section shall retain the services of an independent certified laboratory to conduct the predrilling or prealteration water well test. A copy of the results of the test shall be submitted to the department and the surface owner or water purveyor in a manner prescribed by the secretary. (e) Any operator shall replace the water supply of an owner of interest in real property who obtains all or part of that owner's supply of water for domestic, agricultural, industrial or other legitimate use from an underground or surface source with a comparable water supply where the secretary determines that the water supply has been affected by contamination, diminution or interruption proximately caused by the oil or gas operation, unless waived in writing by that owner. (f) The secretary may order the operator conducting the oil or gas operation to: (1) Provide an emergency drinking water supply within twenty-four hours; (2) Provide temporary water supply within seventy-two hours; (3) Within thirty days begin activities to establish a permanent water supply or submit a proposal to the secretary outlining the measures and timetables to be used in establishing a permanent supply. The total time in providing a permanent water supply may not exceed two years. If the operator demonstrates that providing a permanent replacement water supply cannot be completed within two years, the secretary may extend the time frame on case-by-case basis; and (4) Pay all reasonable costs incurred by the real property owner in securing a water supply. (g) A person as described in subsection (b) of this section aggrieved under the provisions of subsections (b), (e) or (f) of this section may seek relief in court... (i) Notwithstanding the denial of the operator of responsibility for the damage to the real property owner's water supply or the status of any appeal on determination of liability for the damage to the real property owner's water supply, the operator may not discontinue providing the required water service until authorized to do so by the secretary or a court of competent jurisdiction.

Written Comment:

Pursuant to West Virginia Code § 22-6A-11(a), all persons described in subsection (b), section ten of this article may file written comments with the secretary as to the location or construction of the applicant's proposed well work within thirty days after the application is filed with the secretary. All persons described in West Virginia Code § 22-6A-10(b) may file written comments as to the location or construction of the applicant's proposed well work to the Secretary at:

Chief, Office of Oil and Gas
Department of Environmental Protection
601 57th St. SE
Charleston, WV 25304
(304) 926-0450

4709101327

RECEIVED
Office of Oil and Gas

SEP 18 2015

Such persons may request, at the time of submitting written comments, notice of the permit decision and a list of persons qualified to test water.
NOTE: YOU ARE NOT REQUIRED TO FILE ANY COMMENT.

Department of Environmental Protection
12/04/2015

Time Limits and Methods for Filing Comments.

The law requires these materials to be served on or before the date the operator files its Application. You have THIRTY (30) DAYS after the filing date to file your comments. Comments must be filed in person or received in the mail by the Chief's office by the time stated above. You may call the Chief's office to be sure of the date. Check with your postmaster to ensure adequate delivery time or to arrange special expedited handling. If you have been contacted by the well operator and you have signed a "voluntary statement of no objection" to the planned work described in these materials, then the permit may be issued at any time.

Pursuant to West Virginia Code § 22-6A-11(c)(2), Any objections of the affected coal operators and coal seam owners and lessees shall be addressed through the processes and procedures that exist under sections fifteen, seventeen and forty, article six of this chapter, as applicable and as incorporated into this article by section five of this article. The written comments filed by the parties entitled to notice under subdivisions (1), (2), (4), (5) and (6), subsection (b), section ten of this article shall be considered by the secretary in the permit issuance process, but the parties are not entitled to participate in the processes and proceedings that exist under sections fifteen, seventeen or forty, article six of this chapter, as applicable and as incorporated into this article by section five of this article

Comment Requirements

Your comments must be in writing and include your name, address and telephone number, the well operator's name and well number and the approximate location of the proposed well site including district and county from the application. You may add other documents, such as sketches, maps or photographs to support your comments.

Disclaimer: All comments received will be placed on our web site <http://www.dep.wv.gov/oil-and-gas/Horizontal-Permits/Pages/default.aspx> and the applicant will automatically be forwarded an email notice that such comments have been submitted. The applicant will be expected to provide a response to comments submitted by any surface owner, water purveyor or natural gas storage operator noticed within the application.

Permit Denial or Condition

The Chief has the power to deny or condition a well work permit. Pursuant to West Virginia Code § 22-6A-8(d), the permit may not be issued or be conditioned, including conditions with respect to the location of the well and access roads prior to issuance if the director determines that:

- (1) The proposed well work will constitute a hazard to the safety of persons;
- (2) The plan for soil erosion and sediment control is not adequate or effective;
- (3) Damage would occur to publicly owned lands or resources; or
- (4) The proposed well work fails to protect fresh water sources or supplies.

A permit may also be denied under West Virginia Code § 22-6A-7(k), the secretary shall deny the issuance of a permit if the secretary determines that the applicant has committed a substantial violation of a previously issued permit for a horizontal well, including the applicable erosion and sediment control plan associated with the previously issued permit, or a substantial violation of one or more of the rules promulgated under this article, and in each instance has failed to abate or seek review of the violation within the time prescribed by the secretary pursuant to the provisions of subdivisions (1) and (2), subsection (a), section five of this article and the rules promulgated hereunder, which time may not be unreasonable.

Pursuant to West Virginia Code § 22-6A-10(g), any person entitled to submit written comments to the secretary pursuant to subsection (a), section eleven of this article, shall also be entitled to receive from the secretary a copy of the permit as issued or a copy of the order modifying or denying the permit if the person requests receipt of them as a part of the written comments submitted concerning the permit application. Such persons may request, at the time of submitting written comments, notice of the permit decision and a list of persons qualified to test water.

4709101327
RECEIVED
Office of Oil and Gas
SEP 18 2015
WV Department of
Environmental Protection 12/04/2015


Notice is hereby given by:

Well Operator: EQT Production Company Address: 115 Professional Place P.O. Box 280
 Telephone: 304-848-0082 Bridgeport, WV 26330
 Email: Vroark@eqt.com Facsimile: 304-848-0041

Oil and Gas Privacy Notice:

The Office of Oil and Gas processes your personal information, such as name, address and telephone number, as part of our regulatory duties. Your personal information may be disclosed to other State agencies or third parties in the normal course of business or as needed to comply with statutory or regulatory requirements, including Freedom of Information Act requests. Our office will appropriately secure your personal information. If you have any questions about our use or your personal information, please contact DEP's Chief Privacy Officer at depprivacyofficer@wv.gov.

I certify under penalty of law that I have personally examined and am familiar with the information submitted on this application form and all attachments, and that based on my inquiry of those individuals immediately responsible for obtaining the information, I believe that the information is true, accurate and complete.

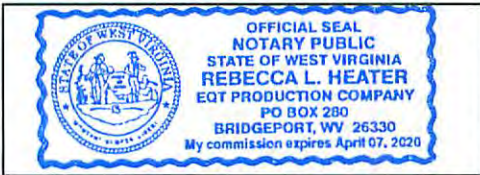


By: Victoria Roark

Its: Permitting Supervisor

Subscribed and sworn before on 110 day of September, 2015
Rebecca G. Watter Notary Public

My Commission Expires 4-7-20



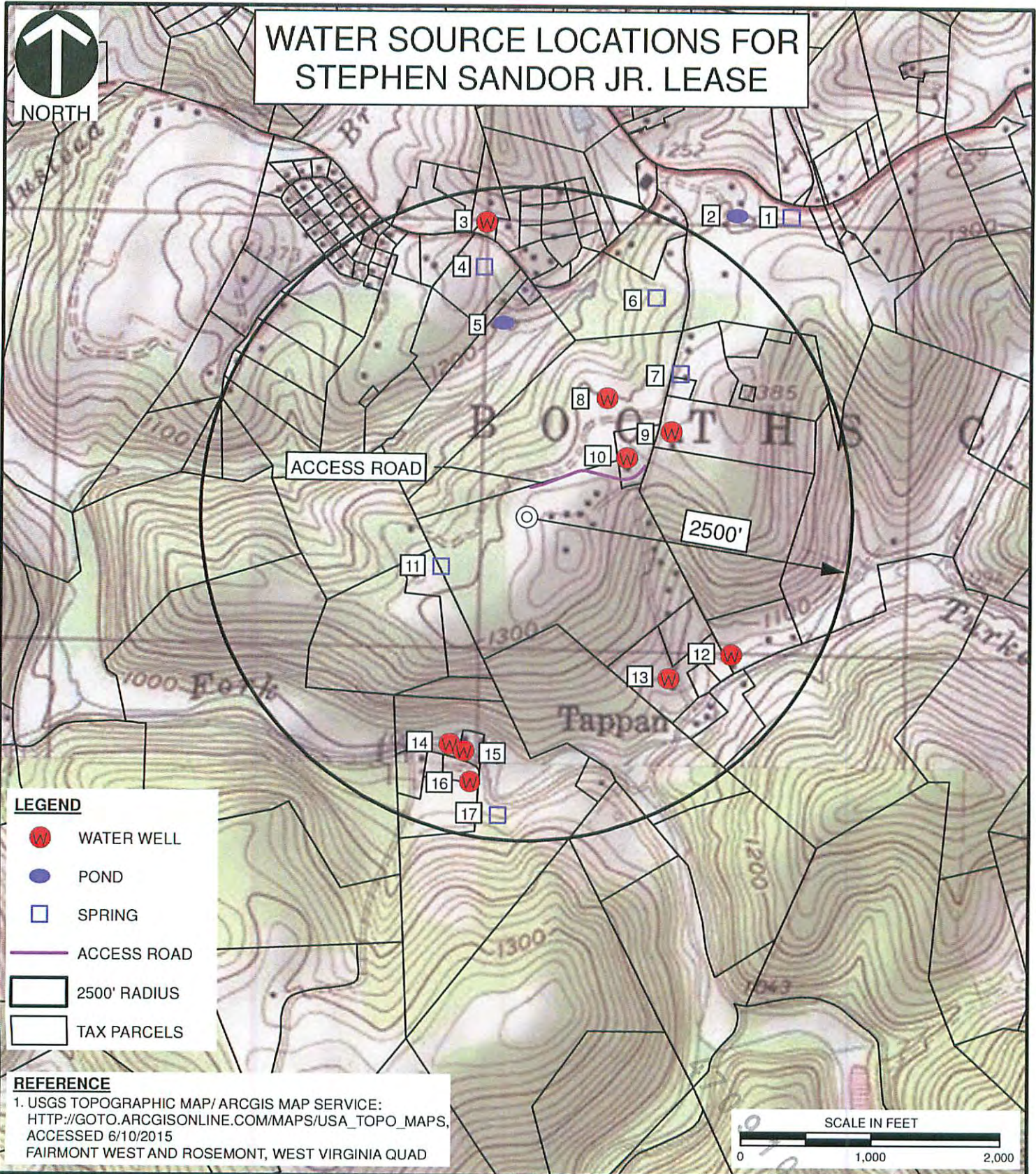
4709101327

RECEIVED
 Office of Oil and Gas
 SEP 18 2015
 WV Department of
 Environmental Protection

12/04/2015



WATER SOURCE LOCATIONS FOR STEPHEN SANDOR JR. LEASE



LEGEND

- WATER WELL
- POND
- SPRING
- ACCESS ROAD
- 2500' RADIUS
- TAX PARCELS

REFERENCE

1. USGS TOPOGRAPHIC MAP/ ARCGIS MAP SERVICE:
[HTTP://GOTO.ARCGISONLINE.COM/MAPS/USA_TOPO_MAPS](http://gto.arcgis.com/maps/usa_topo_maps),
 ACCESSED 6/10/2015
 FAIRMONT WEST AND ROSEMONT, WEST VIRGINIA QUAD



Civil & Environmental Consultants, Inc.

99 Cambridge Place - Bridgeport, WV 26330-2820
 Ph: 304-933-3119 • Toll: 855-488-9539 • Fax: 304-933-3327
www.cecinc.com

EQT PRODUCTION COMPANY
 FAW 60 WELL PAD
 TAYLOR COUNTY, WEST VIRGINIA

WATER SOURCES FOR FAW 60

DRAWN BY: ECA	CHECKED BY: JDR	APPROVED BY: DEM	FIGURE NO: WT
DATE: 06/10/2015	SCALE: 1" = 1,000'	PROJECT NO: 143-524.0021	12/04/2015

I:\svr-bridgeport\p\2011\43-524-GIS\Maps\Task_0021\WATER_SOURCES_TOPO.mxd 6/10/2015 7:45 AM (easpril)

STATE OF WEST VIRGINIA
DEPARTMENT OF ENVIRONMENTAL PROTECTION, OFFICE OF OIL AND GAS
NOTICE OF ENTRY FOR PLAT SURVEY

Notice Time Requirement: Notice shall be provided at least **SEVEN (7)** days but no more than **FORTY-FIVE (45)** days prior to entry.

Date of Notice: 6/20/2014

Date of Planned Entry: 6/30/2014

Delivery method pursuant to West Virginia Code § 22-6A-10(a):

PERSONAL SERVICE CERTIFIED MAIL METHOD OF DELIVERY THAT REQUIRES A RECEIPT OR SIGNATURE CONFIRMATION

Pursuant to West Virginia Code § 22-6A-10(a), prior to filing a permit application, the operator shall provide notice of planned entry on to the surface tract to conduct any plat surveys required pursuant to this article. Such notice shall be provided at least seven days but no more than forty-five days prior to such entry to: (1) The surface owner of such tract; (2) to any owner or lessee of coal seams beneath such tract that has filed a declaration pursuant to section thirty-six, article six, chapter twenty-two of this code; and (3) any owner of minerals underlying such tract in the county tax records. The notice shall include a statement that copies of the state Erosion and Sediment Control Manual and the statutes and rules related to oil and gas exploration and production may be obtained from the Secretary, which statement shall include contact information, including the address for a web page on the Secretary's web site, to enable the surface owner to obtain copies from the secretary.

Notice is hereby provided to:

SURFACE OWNER(S)

Name: Michael G. Morris
Address: 512 Tappan Rd.
Grafton, WV 26354-8354

MINERAL OWNER(S)

Name: Michael G. Morris
Address: 512 Tappan Rd.
Grafton, WV 26354-8354

COAL OWNER(S) OR LESSEE(S)

Coal Declaration pursuant to §22-6A-10 and
§22-6-36 Not of Record

*Please attach additional forms if necessary

Notice is hereby given:

Pursuant to West Virginia Code § 22-6A-10(a), notice is hereby given that the undersigned well operator is planning entry to conduct a plat survey on the tract of land as follows:

State: West Virginia
County: Taylor
Dist/Map/Par: Booths Creek / Map 7 / Parcel 18
Quadrangle: Fairmont West

Approx. Latitude & Longitude: 39.37844/-80.16373
Public Road Access: CR 250/3
Watershed: Tygart Valley
Generally Used Farm Name: Morris

Copies of the state Erosion and Sediment Control Manual and the statutes and rules related to oil and gas exploration and production may be obtained from the Secretary, at the WV Department of Environmental Protection headquarters, located at 601 57th Street, SE, Charleston, WV 25304 (304-926-0450). Copies of such documents or additional information related to horizontal drilling may be obtained from the Secretary by visiting www.dep.wv.gov/oil-and-gas/pages/default.aspx.

Notice is hereby given by:

Well Operator: EQT Production Company
Telephone: 304-848-0099
Facsimile: 304-848-0040
Email: eqtlandentrynotice@eqt.com

Address: 115 Professional Place, Bridgeport, WV 26330
EQT Representative: Kathy Kugel
Signature: *Kathy Kugel*

Oil and Gas Privacy Notice:

The Office of Oil and Gas processes your personal information, such a name, address and telephone number, as part of regulatory duties. Your personal information may be disclosed to other State agencies or third parties in the normal course of business or as needed to comply with statutory or regulatory requirements, including Freedom of Information Act requests. Our office will appropriately secure your personal information. If you have any questions about our use or your personal information, please contact DEP's Chief Privacy Officer at depprivacyofficer@WV.gov.

12/04/2015

WW-6A5
(1/12)

Operator Well No. 516338

STATE OF WEST VIRGINIA
DEPARTMENT OF ENVIRONMENTAL PROTECTION, OFFICE OF OIL AND GAS
NOTICE OF PLANNED OPERATION

Notice Time Requirement: notice shall be provided no later than the filing date of permit application.

Date of Notice: _____ Date Permit Application Filed: _____

Delivery method pursuant to West Virginia Code § 22-6A-16(c)

CERTIFIED MAIL RETURN RECEIPT REQUESTED HAND DELIVERY

Pursuant to W. Va. Code § 22-6A-16(c), no later than the date for filing the permit application, an operator shall, by certified mail return receipt requested or hand delivery, give the surface owner whose land will be used for the drilling of a horizontal well notice of the planned operation. The notice required by this subsection shall include: (1) A copy of this code section; (2) The information required to be provided by subsection (b), section ten of this article to a surface owner whose land will be used in conjunction with the drilling of a horizontal well; and (3) A proposed surface use and compensation agreement containing an offer of compensation for damages to the surface affected by oil and gas operations to the extent the damages are compensable under article six-b of this chapter. (d) The notices required by this section shall be given to the surface owner at the address listed in the records of the sheriff at the time of notice.

Notice is hereby provided to the SURFACE OWNER(s)

(at the address listed in the records of the sheriff at the time of notice):

Name: Michael G. Morris
Address: 512 Tappan Road
Grafton WV 26354

Name: Kenneth G and Cathy Cottrell and Surv.
Address: 430 Tappan Road
Grafton WV 26354

Notice is hereby given:

Pursuant to West Virginia Code § 22-6A-16(c), notice is hereby given that the undersigned well operator has developed a planned operation on the surface owner's land for the purpose of drilling a horizontal well on the tract of land as follows:

State: WV UTM NAD 83 Easting: 572.115.26
County: Taylor Northing: 4,359,297.640000
District: Booths Creek Public Road Access: Co. Rt. 250
Quadrangle: Fairmont West Generally used farm name: Michael G. Morris
Watershed: Hustead Fork of Booths Creek

This Notice Shall Include:

Pursuant to West Virginia Code § 22-6A-16(c), this notice shall include: (1) A copy of this code section; (2) The information required to be provided by W. Va. Code § 22-6A-10(b) to a surface owner whose land will be used in conjunction with the drilling of a horizontal well; and (3) A proposed surface use and compensation agreement containing an offer of compensation for damages to the surface affected by oil and gas operations to the extent the damages are compensable under article six-b of this chapter. Additional information related to horizontal drilling may be obtained from the Secretary, at the WV Department of Environmental Protection headquarters, located at 601 57th Street, SE, Charleston, WV 25304 (304-926-0450) or by visiting www.dep.wv.gov/oil-and-gas/pages/default.aspx.

Well Operator: EQT Production Company
Telephone: 304-848-0082
Email: vroark@eqt.com

Address: 115 Professional Place, P.O. Box 280
Bridgeport, WV 26330
Facsimile: 304-848-0040

Oil and Gas Privacy Notice:

The Office of Oil and Gas processes your personal information, such as name, address and telephone number, as part of our regulatory duties. Your personal information may be disclosed to other State agencies or third parties in the normal course of business or as needed to comply with statutory or regulatory requirements, including Freedom of Information Act requests. Our office will appropriately secure your personal information. If you have any questions about our use or your personal information, please contact DEP's Chief Privacy Officer at depprivacyofficer@wv.gov.

Office of Oil and Gas
12/04/2015

WW-6A5
(1/12)

Operator Well No. 516338

STATE OF WEST VIRGINIA
DEPARTMENT OF ENVIRONMENTAL PROTECTION, OFFICE OF OIL AND GAS
NOTICE OF PLANNED OPERATION

Notice Time Requirement: notice shall be provided no later than the filing date of permit application.

Date of Notice: _____ Date Permit Application Filed: _____

Delivery method pursuant to West Virginia Code § 22-6A-16(c)

CERTIFIED MAIL RETURN RECEIPT REQUESTED HAND DELIVERY

Pursuant to W. Va. Code § 22-6A-16(c), no later than the date for filing the permit application, an operator shall, by certified mail return receipt requested or hand delivery, give the surface owner whose land will be used for the drilling of a horizontal well notice of the planned operation. The notice required by this subsection shall include: (1) A copy of this code section; (2) The information required to be provided by subsection (b), section ten of this article to a surface owner whose land will be used in conjunction with the drilling of a horizontal well; and (3) A proposed surface use and compensation agreement containing an offer of compensation for damages to the surface affected by oil and gas operations to the extent the damages are compensable under article six-b of this chapter. (d) The notices required by this section shall be given to the surface owner at the address listed in the records of the sheriff at the time of notice.

Notice is hereby provided to the SURFACE OWNER(s)

(at the address listed in the records of the sheriff at the time of notice):

Name: Tex Raymonda and Martha Delores Hughes Name: _____
Address: 383 Tappan Road Address: _____
Grafton WV 26354 _____

Notice is hereby given:

Pursuant to West Virginia Code § 22-6A-16(c), notice is hereby given that the undersigned well operator has developed a planned operation on the surface owner's land for the purpose of drilling a horizontal well on the tract of land as follows:

State: WV UTM NAD 83 Easting: 572.115.26
County: Taylor Northing: 4,359,297.640000
District: Booths Creek Public Road Access: Co. Rt. 250
Quadrangle: Fairmont West Generally used farm name: Michael G. Morris
Watershed: Hustead Fork of Booths Creek

This Notice Shall Include:

Pursuant to West Virginia Code § 22-6A-16(c), this notice shall include: (1) A copy of this code section; (2) The information required to be provided by W. Va. Code § 22-6A-10(b) to a surface owner whose land will be used in conjunction with the drilling of a horizontal well; and (3) A proposed surface use and compensation agreement containing an offer of compensation for damages to the surface affected by oil and gas operations to the extent the damages are compensable under article six-b of this chapter. Additional information related to horizontal drilling may be obtained from the Secretary, at the WV Department of Environmental Protection headquarters, located at 601 57th Street, SE, Charleston, WV 25304 (304-926-0450) or by visiting www.dep.wv.gov/oil-and-gas/pages/default.aspx.

Well Operator: EQT Production Company Address: 115 Professional Place, P.O. Box 280
Telephone: 304-848-0082 Bridgeport, WV 26330
Email: vroark@eqt.com Facsimile: 304-848-0040

Oil and Gas Privacy Notice:

The Office of Oil and Gas processes your personal information, such as name, address and telephone number, as part of our regulatory duties. Your personal information may be disclosed to other State agencies or third parties in the normal course of business or as needed to comply with statutory or regulatory requirements, including Freedom of Information Act requests. Our office will appropriately secure your personal information. If you have any questions about our use or your personal information, please contact DEP's Chief Privacy Officer at depprivacyofficer@wv.gov.

57209101
RECEIVED
Office of Oil and Gas
8 2015
Department of Environmental Protection
12/04/2015

11-361

STATE OF WEST VIRGINIA
DEPARTMENT OF ENVIRONMENTAL PROTECTION, OFFICE OF OIL AND GAS
WELL LOCATION RESTRICTION WAIVER

The well operator, EQT Production is applying for a permit from the State of West Virginia to conduct oil or gas well work. Please be advised that well work permits are valid for twenty-four (24) months.

Well Location Restrictions

Pursuant to West Virginia Code § 22-6A-12(a), Wells may not be drilled within two hundred fifty feet measured horizontally from any existing water well or developed spring used for human or domestic animal consumption. The center of well pads may not be located within six hundred twenty-five feet of an occupied dwelling structure, or a building two thousand five hundred square feet or larger used to house or shelter dairy cattle or poultry husbandry. This limitation is applicable to those wells, developed springs, dwellings or agricultural buildings that existed on the date a notice to the surface owner of planned entry for surveying or staking as provided in section ten of this article or a notice of intent to drill a horizontal well as provided in subsection (b), section sixteen of this article was provided, whichever occurs first, and to any dwelling under construction prior to that date. This limitation may be waived by written consent of the surface owner transmitted to the department and recorded in the real property records maintained by the clerk of the county commission for the county in which such property is located. Furthermore, the well operator may be granted a variance by the secretary from these distance restrictions upon submission of a plan which identifies the sufficient measures, facilities or practices to be employed during well site construction, drilling and operations. The variance, if granted, shall include terms and conditions the department requires to ensure the safety and protection of affected persons and property. The terms and conditions may include insurance, bonding and indemnification, as well as technical requirements.

WAIVER

I, Michael G. Morris, hereby state that I have read the Instructions to Persons Named on Page WW-6A and the associated provisions listed above, and that I have received copies of a Notice of Application, an Application for a Well Work Permit on Form WW-6A and attachments consisting of pages one (1) through (1), including the erosion and sediment control plan, if required, and the well plat, all for proposed well work on the tract of land as follows:

State: West Virginia UTM NAD 83 Easting: 39380147
County: Taylor UTM NAD 83 Northing: -80.162688
District: Booths Creek Public Road Access: Tappan Road
Quadrangle: Fairmont West Generally used farm name: Morris Farm
Watershed: Hustead Fork of Booths Creek

I further state that I have no objection to the planned work described in these materials, and I have no objection to a permit being issued on those materials and I therefore waive all well site restrictions listed under West Virginia Code § 22-6A-12(a).

WELL SITE RESTRICTIONS BEING WAIVED

*Please check all that apply

- EXISTING WATER WELLS
- DEVELOPED SPRINGS
- DWELLINGS
- AGRICULTURAL BUILDINGS

FOR EXECUTION BY A NATURAL PERSON

Signature: Michael G. Morris
Print Name: Michael G. Morris
Date: 3/31/2015

FOR EXECUTION BY A CORPORATION, ETC.

Company: _____
By: Georgianna Thompson
Its: TAYLOR County 03:06:10 PM
Signature: _____
Date: Instrument No 2015005413
Date Recorded 04/06/2015

Well Operator: EQT Production
By: John W. Damato
Its: Attorney in fact

Signature: _____
Telephone: 304-848-0122
Document Type: HIS
Page Recorded: 1
Book-Page: 11-361
Recording Fee: \$5.00

OFFICIAL SEAL
COMMISSIONER FOR WEST VIRGINIA
NOTARY SEAL
James R. Evans
Bridgeport, WV
My Commission Expires March 07, 2023

Subscribed and sworn before me this 31st day of April, 2015
[Signature] Notary Public
My Commission Expires 3-7-2023

Oil and Gas Privacy Notice:

The Office of Oil and Gas processes your personal information, such as name, address and telephone number, as part of our regulatory duties. Your personal information may be disclosed to other State agencies or third parties in the normal course of business or as needed to comply with statutory or regulatory requirements, including Freedom of Information Act requests. Our office will appropriately secure your personal information. If you have any questions about our use of your personal information, please contact DEP's Chief Privacy Officer at deprivacyofficer@wv.gov.

RECEIVED
APR 8 2015

12/04/2015



WEST VIRGINIA DEPARTMENT OF TRANSPORTATION

Division of Highways

1900 Kanawha Boulevard East • Building Five • Room 110
Charleston, West Virginia 25305-0430 • (304) 558-3505

Earl Ray Tomblin
Governor

Paul A. Mattox, Jr., P. E.
Secretary of Transportation/
Commissioner of Highways

August 24, 2015

James A. Martin, Chief
Office of Oil and Gas
Department of Environmental Protection
601 57th Street, SE
Charleston, WV 25304

Subject: DOH Permit for the FAW60 Well Site, Taylor County

515826 FAW60 H1 515827 FAW60 H2 515828 FAW60 H3 515829 FAW60 H4
515830 FAW60 H5 515831 FAW60 H6 516336 FAW60 H7 516337 FAW60 H8
516338 FAW60 H9 516339 FAW60 H10 516340 FAW60 H11

Dear Mr. Martin,

This well site will be accessed from Permit # 04-2015-0781 issued to EQT Production Company for access to the State Road for a well site located off of Taylor County Route 250/3 SLS.

The operator has signed a STATEWIDE OIL AND GAS ROAD MAINTENANCE BONDING AGREEMENT and provided the required Bond. This operator is currently in compliance with the DOH OIL AND GAS POLICY dated January 3, 2012.

Very Truly Yours,

Gary K. Clayton

Gary K. Clayton
Regional Maintenance Engineer
Central Office Oil & Gas Coordinator

Cc: Nick Bumgardner
EQT Production Company
CH, OM, D-4
File

4709101327

Office of Oil and Gas
8/24/15

Department of Environmental Protection

Anticipated Frac Additives
Chemical Names and CAS numbers

<u>Material</u>	<u>Ingredient</u>	<u>CAS Number</u>
Water		
Sand	Hydrotreated light petroleum distillate	14808-60-7
Friction Reducer	Tributyl tetradecyl phosphonium chloride	64742-47-8
Biocide	Ammonium chloride	81741-28-8
Scale Inhibitor	Hydrochloric Acid	12125-02-9
15% Hydrochloric Acid	Propargyl Alcohol	7647-01-0
Corrosion Inhibitor	Methanol	107-19-7
Corrosion Inhibitor	Guar Gum	67-56-1
Gelling Agent	Sodium Persulfate	9000-30-0
Oxidizing Breaker	Potassium Carbonate	7775-27-1
Buffering Agent		584-08-7

4709101327

RECEIVED
Office of Oil and Gas

SEP 18 2015

WV Department of
Environmental Protection

12/04/2015



Office of Oil and Gas

West Virginia Department of
Environmental Protection
Office of Oil & Gas
601 57th Street SE
Charleston, WV 25304-2345

DEP Office Use only	
Date Received by Oil & Gas:	11-30-15
Assigned Impoundment ID #:	091-WPTA-00029

Permit Associated Impoundment / Pit Registration

Instruction: This form is to be used to register impoundments or waste pits, greater than 5,000 bbls, that are associated with a WVDEP, Office of Oil and Gas, well drilling permit. An associated impoundment or pit means it has been designed and included in the well drilling permit application, will follow the reclamation time frame of well work permit, and will be approved in conjunction with the well work permit. An impoundment ID number will be assigned by WVDEP, Office of Oil and Gas, to all impoundments and pits. This impoundment ID number will be sent to the applicant following receipt of this form by WVDEP. Please reference this impoundment ID number with all future correspondence and reference to this impoundment. Conditions as described in W.Va. State Rule §35-4-21 will be followed as it relates to impoundments and pits.

Section 1 – Operator Information

Operator Name: <u>EQT Production Company</u>			
Operator ID: <u>306686</u>			
Address: Street <u>115 Professional Place</u>			
City: <u>Bridgeport</u>	State: <u>WV</u>	Zip: <u>26330</u>	
Contact Name: <u>Phillip Keaton</u>	Contact Title: <u>Regional Manager Construction</u>		
Contact Phone: <u>304-348-7605</u>	Contact Email: <u>pkeeton@eqt.com</u>		

Section 2 – Engineering / Design Contractor Information

Design will be contracted <input checked="" type="checkbox"/> Designed in-house <input type="checkbox"/>			
Company Name: <u>Civil & Environmental Consultants, Inc.</u>			
Address: Street <u>600 Marketplace Avenue, Suite 200</u>			
City: <u>Bridgeport</u>	State: <u>WV</u>	Zip: <u>26330</u>	
Contact Name: <u>Joseph D. Robinson</u>	Contact Title: <u>Project Manager</u>		
Contact Phone: <u>304-848-7134</u>	Contact Email: <u>jrobinson@cecinc.com</u>		
Certifying Professional Engineer: <u>Joseph D. Robinson</u>			
Professional Engineer Registration Number: <u>19756</u>			

4709101327

RECEIVED
Office of Oil and Gas Page 1 of 4

SEP 18 2015

12/04/2015
WV Department of
Environmental Protection



Office of Oil and Gas

Section 3 - Impoundment / Pit Information

Type of Structure. Check one of two choices below:
 Freshwater Impoundment Waste Pit
 Note: Any waste in a pit will make it a waste pit.

Name of Structure (Company Name :) FAW 60 Flowback Pit
 County: Taylor District: Booths Creek
 USGS 7.5' Quad Map Name: Fairmont West
 Farm Name: Stephen Sandor Jr.
 Pad Name: FAW 60
 Surface Owner Name: Michael G. Morris, et ux
 Physical Description of Location: North on I-79 and go 12.6 miles. Take exit 132 and turn right onto US Rt. 250 and go 3.2 miles, right onto Co. Rt. 250/2 and go 200 feet. Turn left onto County Route 250/3 and go 0.4 miles to the beginning of the proposed access road.
 (Note: Give general location, example: 2 miles south of Smalltown, WV on Rt. 22, left on Buffalo Creek)
 Watershed (nearest perennial): Unnamed Tributary of Husted Fork
 Distance (Drainage Distance) to nearest perennial stream: 0.1 mi Husted Fork

Location Coordinates (NAD83, Decimal Degrees (xx.xxxx, -xx.xxxx))
 Latitude: 39.380881 Longitude (Use negative sign): -80.161399
 UTM Coordinates : 572225.5279 E 4359380.0852 N
 Access Road Coordinates (junction of state highway access)
 Latitude: 39.381080 Longitude (Use negative sign): -80.159596
 UTM Coordinates : 572380.5569 E 4359403.6738 N

Approximate Dimensions
 Length: 370' Width: 109' Height: 15' berm; 13' capacity w/ 2' FB
 Note: If irregularly shaped, give approximate dimensions of long axis.

Total Capacity – Provide all units of measure below:
 Barrels: 40,555 Gallons: 1,703,410 Acre-Feet: 5.228

Capacity with 2' Freeboard – Provide all units of measure below:
 Barrels: 30,396 Gallons: 1,276,721 Acre-Feet: 3.918

Incised volume:
 Barrels: 30,396 Gallons: 1,276,721 Acre-Feet: 3.918

Net impounded volume: (Total volume less incised volume.)
 Barrels: 10,159 Gallons: 426,689 Acre-Feet: 1.309

Anticipated Construction Start Date (estimation, non-binding): NOVEMBER 2015
 Note: No construction may begin on Associated impoundment until WVDEP issues the drilling permit. At least 7 calendar days prior to confirmed construction start date, notify the Office of Oil & Gas, and the local Oil and Gas inspector of construction start date. Use form IMP-2, "Notification of Impoundment / Pit Construction."

RECEIVED
 Office of Oil and Gas
 Page 2 of 4
 SEP 18 2015
 WV Department of Environmental Protection
 12/04/2015



Section 4 - Associated Well Numbers and API Numbers. List associated well numbers and API number. API numbers may not be assigned at time of registering this impoundment, if so list as pending.

Well Number(s):	API Number(s) – If issued:
515826; 515827	
515828; 515829	
515830; 515831	
516336; 516337	
516338; 516339	
516340	

Section 5 - Required Information Checklist To Register Permit Associated Impoundments or Pits. Include the following information and plans with application.

- Engineered Construction Plans, certified by WV Registered P.E.
- Erosion and Sediment Control Plan, certified by WV Registered P.E.
- Reclamation Plan, certified by WV Registered P.E.

Section 6 – Dam Standard Qualifying Evaluation

- The design of this structure has been evaluated by the applicant to determine it does NOT qualify to be defined as a dam, under W.Va Rule §47-34. If the design of this structure qualifies it to be defined as a dam, all permits regulating dams will be required prior to registering the structure with the Office of Oil and Gas. The dam standard, from the WVDEP, Div. Of Water and Waste, is available for review at: <http://www.dep.wv.gov/WWE/ee/ds/Pages/default.aspx>

Section 7 –Comments – Provide any additional comments concerning this project

4709101327

RECEIVED
Office of Oil and Gas

SEP 18 2015



Section 8 - Application Certification

I hereby certify that the information listed above is true and accurate. I understand that this pit/impoundment is to be constructed only in a location appropriate for the storage of water, including wastewater, and will be constructed in accordance with plans designed and certified by a West Virginia registered professional engineer. I further recognize that all required plans have been submitted to the Office of Oil and Gas. I understand that after construction, and prior to any fluid being placed in the pit/impoundment, it shall be inspected by a West Virginia registered professional engineer to ensure compliance with the certified design and construction plan, and that the professional engineer shall certify that this structure was constructed in accordance with design and construction plans. I understand that such certification shall be in writing to the Chief and that no fluids may be placed in the pit/impoundment until the certification has been filed with the chief. I agree that this pit/impoundment shall be constructed, maintained, operated and closed in accordance with all applicable laws and rules, including the requirements of W. Va. Code R § 35-4-2.

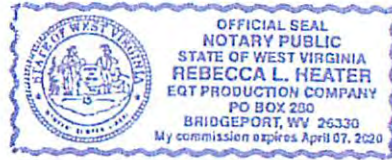
Name: Victoria J. Romk
Title: Permitting Supervisor
Signature: [Handwritten Signature]

Taken, subscribed and sworn to before me this, 20th Day of August 20 15

Notary Public: Rebecca Heater

My commission expires: 4-7-20

Notary Seal:



Section 9. Submittal Instructions

Submit original paper copy of application to:
West Virginia Department of Environmental Protection
Office of Oil and Gas
Impoundment Registration
601 57th Street, SE
Charleston WV 25304

Email PDF file format of this application and all related engineering Plans to :
Depimpoundments@wv.gov

4709101327

RECEIVED
Office of Oil and Gas

SEP 18 2015

WV Department of
Environmental Protection

12/04/2015



Office of Oil and Gas

West Virginia Department of
Environmental Protection
Office of Oil & Gas
601 57th Street SE
Charleston, WV 25304-2345

DEP Office Use only	
Date Received by Oil & Gas:	11-30-15
Assigned Impoundment ID #:	091-WPA-00030

Permit Associated Impoundment / Pit Registration

Instruction: This form is to be used to register impoundments or waste pits, greater than 5,000 bbls, that are associated with a WVDEP, Office of Oil and Gas, well drilling permit. An associated impoundment or pit means it has been designed and included in the well drilling permit application, will follow the reclamation time frame of well work permit, and will be approved in conjunction with the well work permit. An impoundment ID number will be assigned by WVDEP, Office of Oil and Gas, to all impoundments and pits. This impoundment ID number will be sent to the applicant following receipt of this form by WVDEP. Please reference this impoundment ID number with all future correspondence and reference to this impoundment. Conditions as described in W.Va. State Rule §35-4-21 will be followed as it relates to impoundments and pits.

Section 1 – Operator Information

Operator Name:	EQT Production Company		
Operator ID:	306686		
Address: Street	115 Professional Place		
City:	Bridgeport	State:	WV
		Zip:	26330
Contact Name:	Phillip Keaton	Contact Title:	Regional Manager Construction
Contact Phone:	304-348-7605	Contact Email:	pkeaton@eqt.com

Section 2 – Engineering / Design Contractor Information

Design will be contracted	<input checked="" type="checkbox"/>	Designed in-house	<input type="checkbox"/>
Company Name:	Civil & Environmental Consultants, Inc.		
Address: Street	600 Marketplace Avenue, Suite 200		
City:	Bridgeport	State:	WV
		Zip:	26330
Contact Name:	Joseph D. Robinson	Contact Title:	Project Manager
Contact Phone:	304-848-7134	Contact Email:	jrobinson@cecinc.com
Certifying Professional Engineer:	Joseph D. Robinson		
Professional Engineer Registration Number:	19756		

4709101307

RECEIVED
Office of Oil and Gas
Page 1 of 4
SEP 18 2015
WV Department of
Environmental Protection
12/04/2015



Office of Oil and Gas

Section 3 - Impoundment / Pit Information

Type of Structure. Check one of two choices below:

Freshwater Impoundment

Waste Pit

Note: Any waste in a pit will make it a waste pit.

Name of Structure (Company Name :) FAW 60 Completion Pit

County: Taylor

District: Booths Creek

USGS 7.5' Quad Map Name: Fairmont West

Farm Name: Stephen Sandor Jr.

Pad Name: FAW 60

Surface Owner Name: Michael G. Morris, et ux

Physical Description of Location: North on I-79 and go 12.6 miles. Take exit 132 and turn right onto US Rt. 250 and go 3.2 miles, right onto Co. Rt. 250/2 and go 200 feet. Turn left onto County Route 250/3 and go 0.4 miles to the beginning of the proposed access road.

(Note: Give general location, example: 2 miles south of Smalltown, WV on Rt. 22, left on Buffalo Creek)

Watershed (nearest perennial): Unnamed Tributary of Husted Fork

Distance (Drainage Distance) to nearest perennial stream: 0.1 mi Husted Fork

Location Coordinates (NAD83, Decimal Degrees (xx.xxxx, -xx.xxxx))

Latitude: 39.378937

Longitude (Use negative sign): -80.163733

UTM Coordinates :

572026.4875

E

4359162.4917

N

Access Road Coordinates (junction of state highway access)

Latitude: 39.381080

Longitude (Use negative sign): -80.159596

UTM Coordinates :

572380.5569

E

4359403.6738

N

Approximate Dimensions

Length: 273'

Width: 260'

Height: 18' berm; 16' capacity w/ 2' FB

Note: If irregularly shaped, give approximate dimensions of long axis.

Total Capacity – Provide all units of measure below:

Barrels: 143,758

Gallons: 6,038,260

Acre-Feet: 18.531

Capacity with 2' Freeboard – Provide all units of measure below:

Barrels: 120,298

Gallons: 5,052,879

Acre-Feet: 15.507

Incised volume:

Barrels: 35,879

Gallons: 1,507,020

Acre-Feet: 4.625

Net impounded volume: (Total volume less incised volume.)

Barrels: 107,879

Gallons: 4,531,240

Acre-Feet: 13.906

4709101307

Anticipated Construction Start Date (estimation, non-binding): NOVEMBER 2015

Note: No construction may begin on Associated impoundment until WVDEP issues the drilling permit. At least 7 calendar days prior to confirmed construction start date, notify the Office of Oil & Gas, and the local Oil and Gas inspector of construction start date. Use form IMP-2, "Notification of Impoundment / Pit Construction."

RECEIVED
Office of Oil and Gas
Page 2 of 4

SEP 18 2015

WV Department of
Environmental Protection

12/04/2015



Section 4 - Associated Well Numbers and API Numbers. List associated well numbers and API number. API numbers may not be assigned at time of registering this impoundment, if so list as pending.

Well Number(s):	API Number(s) – If issued:
515826; 515827	
515828; 515829	
515830; 515831	
516336; 516337	
516338; 516339	
516340	

Section 5 - Required Information Checklist To Register Permit Associated Impoundments or Pits. Include the following information and plans with application.

- Engineered Construction Plans, certified by WV Registered P.E.
- Erosion and Sediment Control Plan, certified by WV Registered P.E.
- Reclamation Plan, certified by WV Registered P.E.

Section 6 – Dam Standard Qualifying Evaluation

- The design of this structure has been evaluated by the applicant to determine it does NOT qualify to be defined as a dam, under W.Va Rule §47-34. If the design of this structure qualifies it to be defined as a dam, all permits regulating dams will be required prior to registering the structure with the Office of Oil and Gas. The dam standard, from the WVDEP, Div. Of Water and Waste, is available for review at: <http://www.dep.wv.gov/WWE/ee/ds/Pages/default.aspx>

Section 7 –Comments – Provide any additional comments concerning this project

4709101307
 RECEIVED
 Office of Oil and Gas
 SEP 18 2015



Section 8 - Application Certification

I hereby certify that the information listed above is true and accurate. I understand that this pit/impoundment is to be constructed only in a location appropriate for the storage of water, including wastewater, and will be constructed in accordance with plans designed and certified by a West Virginia registered professional engineer. I further recognize that all required plans have been submitted to the Office of Oil and Gas. I understand that after construction, and prior to any fluid being placed in the pit/impoundment, it shall be inspected by a West Virginia registered professional engineer to ensure compliance with the certified design and construction plan, and that the professional engineer shall certify that this structure was constructed in accordance with design and construction plans. I understand that such certification shall be in writing to the Chief and that no fluids may be placed in the pit/impoundment until the certification has been filed with the chief. I agree that this pit/impoundment shall be constructed, maintained, operated and closed in accordance with all applicable laws and rules, including the requirements of W. Va. Code R § 35-4-2.

Name: Victoria J. Royal
Title: Permitting Supervisor
Signature: [Handwritten Signature]

Taken, subscribed and sworn to before me this, 20th Day of August 20 15
Notary Public: Rebecca L. Heater
My commission expires: 4-7-20

Notary Seal:



Section 9. Submittal Instructions

Submit original paper copy of application to:
West Virginia Department of Environmental Protection
Office of Oil and Gas
Impoundment Registration
601 57th Street, SE
Charleston WV 25304

Email PDF file format of this application and all related engineering Plans to :
Depimpoundments@wv.gov

4709101327

RECEIVED
Office of Oil and Gas
SEP 18 2015
WV Department of Environmental Protection
Page 4 of 4
12/04/2015

ATTACHMENT 1 - WETLAND WAIVER

FAW 60 FINAL SITE DESIGN, CONSTRUCTION PLANS, & EROSION & SEDIMENT CONTROL PLANS EQT PRODUCTION COMPANY

LAT./LONG: N 39° 22' 48.80" W 80° 9' 46.31"
APPROXIMATE CENTER OF PROJECT

CALL BEFORE YOU DIG!

WEST VIRGINIA 811 ONE CALL WAS PERFORMED IN NOVEMBER, 2014
THE FOLLOWING UTILITY COMPANIES MAY BE PRESENT IN THE PROJECT AREA

- * FIRSTENERGY CORP.
- * FRONTIER COMMUNICATIONS (FORMERLY VERIZON)
- * COMCAST
- * MOUNTAIN VIEW WATER ASSOCIATION
- * FRONTIER - A CITIZENS COMMUNICATIONS COMPANY

PROJECT CHAIR/APPLICANT
EQT PRODUCTION COMPANY
115 PROFESSIONAL PLACE
BROOKPORT, WV 26103
PH: (304) 848-0058
CONTACT: JUSTIN MCDOWEN

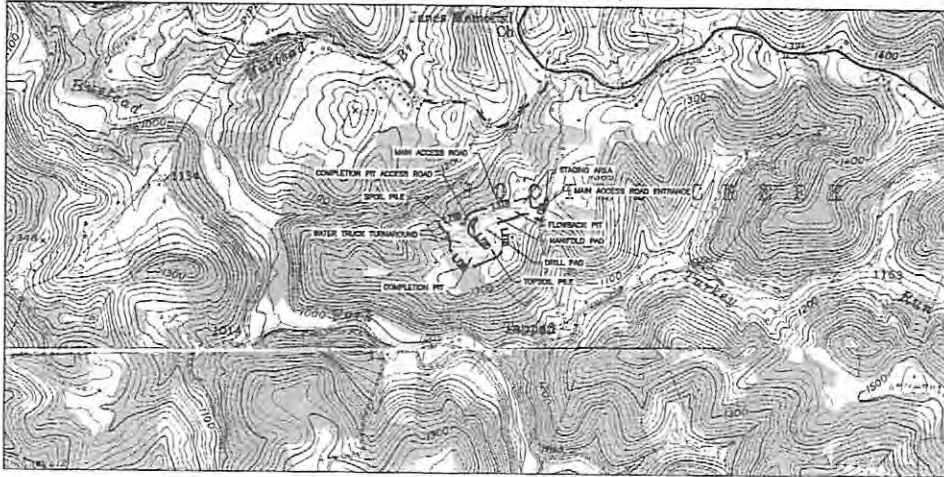
WOODS
DISTRICT FOUR
PH: (304) 845-1500
CONTACT: DISTRICT ENGINEER
RAY LURSE

CIVIL ENGINEER
CIVIL & ENVIRONMENTAL
CONSULTANTS, INC.
99 CAMDENROSE PLACE
BROOKPORT, WV 26103
PH: (304) 333-5118
CONTACT: JOSEPH D. ROBINSON, P.E.

SPILL HOTLINE
WEST VIRGINIA DEPARTMENT OF
ENVIRONMENTAL PROTECTION (WVDEP)
PH: (800) 843-3074

NATIONAL RESPONSE CENTER
PH: (800) 424-8802

LOCAL EMERGENCY SERVICES		
NAME	TELEPHONE NO	
AMBULANCE	911	
HOSPITAL/EMERGENCY ROOM	FARMINGTON GENERAL HOSPITAL	(760) 367-7100
FIRE DEPARTMENT	911	
POLICE DEPARTMENT	911	
PERSON CONTROL CENTER	WEST VIRGINIA POISON CENTER	(800) 222-1222



AFFECTED TAX PARCELS:
BOOTH'S CREEK DISTRICT - TAYLOR COUNTY, WV
MICHAEL G. MOYRIS
TAX MAP 7 PARCEL 18
DEED BOOK 305 PAGE 419
42.59 AC ±
(AFFECTED AREA FROM MAIN ACCESS ROAD = 1.40 ACRES)
(AFFECTED AREA FROM DRILL PAD = 4.42 ACRES)
(AFFECTED AREA FROM FLOWBACK PIT = 1.80 ACRES)
(AFFECTED AREA FROM MANIFOLD PAD = 0.63 ACRES)
(AFFECTED AREA FROM COMPLETION PIT = 3.98 ACRES)
(AFFECTED AREA FROM WATER TRUCK TURNAROUND = 1.90 ACRES)
(AFFECTED AREA FROM STAGING AREA = 0.74 ACRES)
(AFFECTED AREA FROM SPILL PILE = 1.58 ACRES)
(AFFECTED AREA FROM TOPSOIL PILE = 1.34 ACRES)

KENNETH G. AND CATHY S. COITTELL
TAX MAP 7 PARCEL 19
DEED BOOK 322 PAGE 470
2.00 AC ±
(AFFECTED AREA FROM MAIN ACCESS ROAD = 0.08 ACRES)

TEX RAYMOND AND MARTHA DELORES HUGHES AND SONS
TAX MAP 7 PARCEL 20
DEED BOOK 158 PAGE 440
26.55 AC ±
(AFFECTED AREA FROM STAGING AREA = 0.15 ACRES)

DOH
(AFFECTED AREA FROM MAIN ACCESS ROAD = 0.08 ACRES)
(AFFECTED AREA FROM STAGING AREA = 0.22 ACRES)

SITE DISTURBANCE:
MAIN ACCESS ROAD = 1.50 AC
DRILL PAD = 4.42 AC
FLOWBACK PIT = 1.80 AC
MANIFOLD PAD = 0.63 AC
COMPLETION PIT = 3.98 AC
COMPLETION PIT ACCESS ROAD = 1.49 AC
WATER TRUCK TURNAROUND = 1.90 AC
STAGING AREA = 0.74 AC
SPILL PILE = 1.58 AC
TOPSOIL PILE = 1.34 AC
TOTAL = 18.58 AC

TOTAL WOODED AREA = 9.53 AC

WELL LEGEND:

H1	31806	API# 9101323
H2	31527	API# 9101324
H3	31528	API# 9101326
H4	31529	API# 9101327
H5	31850	
H6	31531	
H7	31530	
H8	31537	
H9	31538	
H10	31539	
H11	31540	

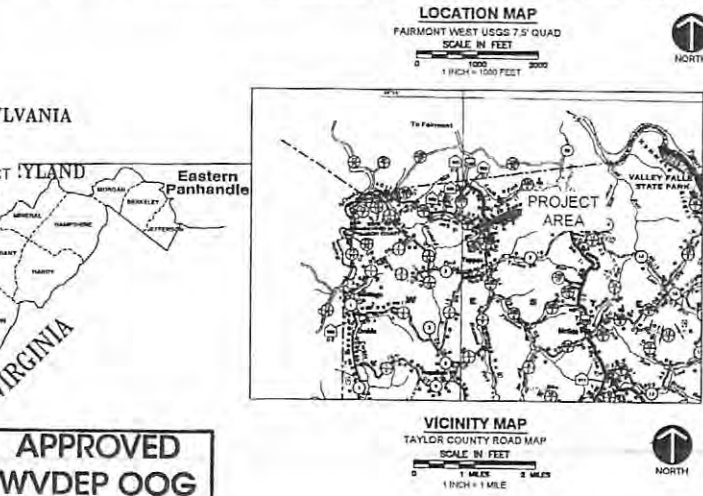
PLAN REPRODUCTION WARNING
THE PLANS HAVE BEEN CREATED ON A8S D10 X 141 SHEETS.
FOR REDUCTIONS, REFER TO GRAPHIC SCALE.

THE PLANS HAVE BEEN CREATED FOR FULL COLOR PLOTTING.
ANY SET OF THE PLANS THAT IS NOT PLOTTED IN FULL COLOR
SHALL NOT BE CONSIDERED ADEQUATE FOR CONSTRUCTION
PURPOSES.

WARNING INFORMATION MAY BE LOST IN COPYING AND/OR
GRAY SCALE PLOTTING.

FLOOD PLAIN CONDITIONS

DO SITE CONSTRUCTION ACTIVITIES TAKE PLACE IN FLOODPLAIN	NO
PERMIT REQUIRED FROM COUNTY PLANNING COORDINATOR	NO
PRE-IMP STUDY COMPLETED	NO
FLOODPLAIN SHOW ON DRAWINGS	NO
FORM MAP NUMBER(S) FOR RATE	§ 48112002C
INCREASE OF CONSTRUCTION IN FLOODPLAIN	NO



SITE LOCATIONS
WV83 (WEST VIRGINIA NORTH ZONE)

	LATITUDE	LONGITUDE
BEGINNING OF MAIN ACCESS ROAD	38.361180	-80.150668
CENTROID OF PAD	38.369223	-80.142874
CENTROID OF FLOWBACK PIT	38.365881	-80.141760
CENTROID OF COMPLETION PIT	38.378937	-80.145733

SITE LOCATIONS
UTM83-17 (WEST VIRGINIA NORTH ZONE)

	NORTHING	EASTING
BEGINNING OF MAIN ACCESS ROAD	4286403.08	57205.5549
CENTROID OF PAD	4286504.9116	57205.5272
CENTROID OF FLOWBACK PIT	4286480.0621	57205.5272
CENTROID OF COMPLETION PIT	42865162.4917	57205.4475

SHEET INDEX

SHEET 1 OF 32	COVER SHEET
SHEET 2 OF 32	EXISTING CONDITIONS
SHEET 3 OF 32	CONSTRUCTION NOTES
SHEET 4 OF 32	SUMMARY OF QUANTITIES
SHEETS 5 OF 32	OVERVIEW SITE PLAN
SHEET 6 OF 32	FINAL DESIGN SITE PLAN
SHEETS 8-12 OF 32	WELL PAD PROFILES & CROSS SECTIONS
SHEETS 13-14 OF 32	FLOWBACK PIT PROFILE & CROSS SECTIONS
SHEETS 15-17 OF 32	COMPLETION PIT PROFILE & CROSS SECTIONS
SHEETS 18-19 OF 32	MAIN ACCESS ROAD PROFILES & CROSS SECTIONS
SHEETS 20-21 OF 32	COMPLETION PIT ACCESS ROAD PROFILE & CROSS SECTIONS
SHEETS 22-23 OF 32	SPILL PILE PROFILES & CROSS SECTIONS
SHEETS 24-25 OF 32	TOPSOIL PILE PROFILES & CROSS SECTIONS
SHEET 26-30 OF 32	CONSTRUCTION DETAILS
SHEETS 31-32 OF 32	RECLAMATION PLAN

APPROVED WVDEP OOG
11/16/2015

REVISION RECORD

NO.	DATE	DESCRIPTION
1		ISSUED FOR PERMITTING

CEC
Civil & Environmental Consultants, Inc.
99 Camdenrose Place - Brookport, WV 26103
PH: 304.333.5118 Fax: 304.333.3327
www.cecinc.com

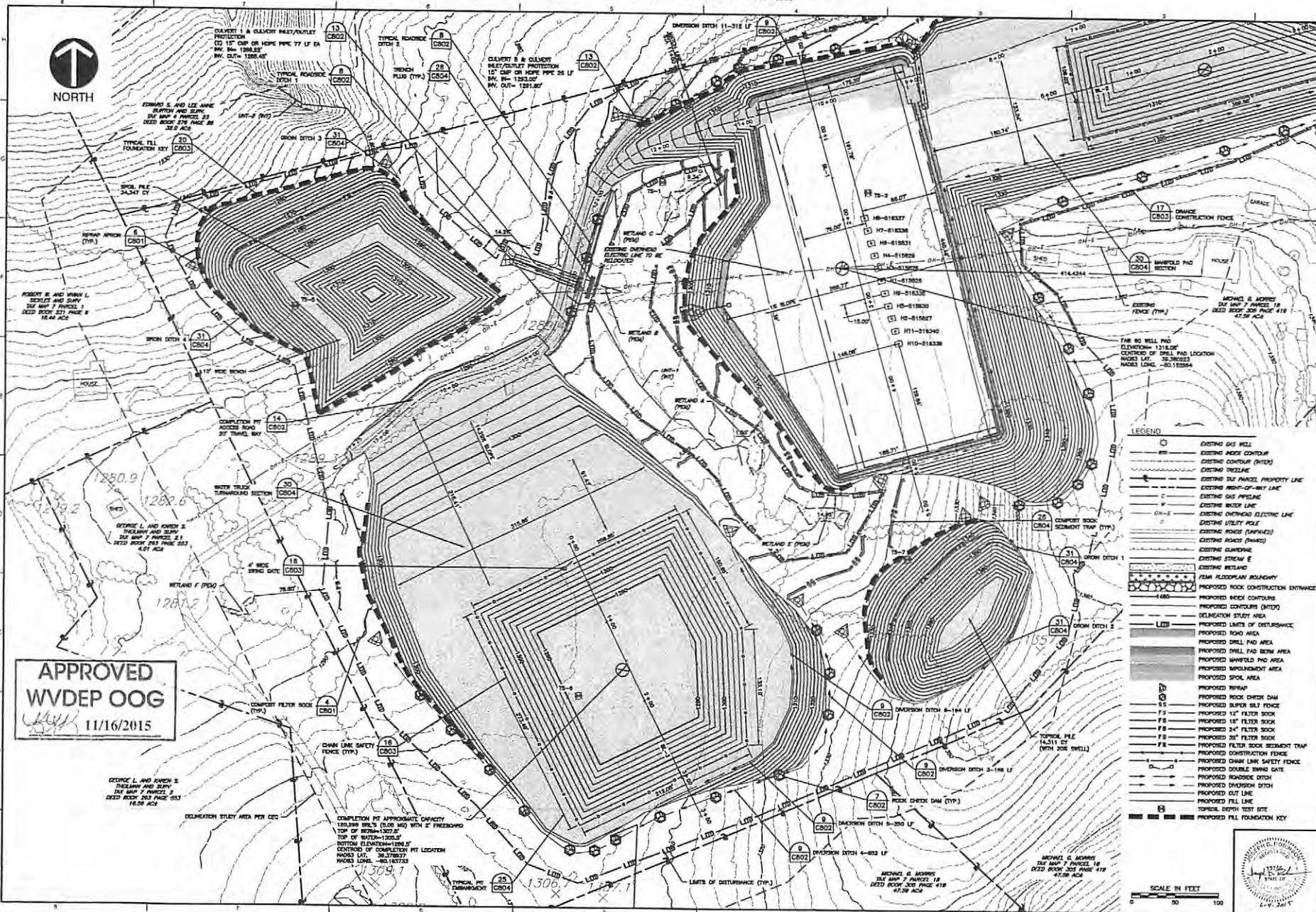
EQT PRODUCTION COMPANY
FAW 60
BOOTH'S CREEK DISTRICT
TAYLOR COUNTY, WEST VIRGINIA

COVER SHEET

DATE: JUNE 2015
DRAWN BY: JDR
CHECKED BY: JDR
PROJECT NO.: FAW 60
SHEET NO.: C000

DATE: 11/16/2015
SCALE: AS SHOWN

ATTACHMENT 1 - WETLAND WAIVER



APPROVED WVDEP OOG
 11/16/2015

- LEGEND**
- EXISTING GAS WELL
 - EXISTING MOSEY CONTOUR
 - EXISTING CONTOUR (PFO)
 - EXISTING TRESLINE
 - EXISTING TAX PARCEL PROPERTY LINE
 - EXISTING RIGHT-OF-WAY LINE
 - EXISTING GAS PIPELINE
 - EXISTING WATER LINE
 - EXISTING OVERHEAD ELECTRIC LINE
 - EXISTING UTILITY POLE
 - EXISTING POWER (PAPRIAS)
 - EXISTING ROADS (PAPRIAS)
 - EXISTING CULVERT
 - EXISTING STREAM
 - EXISTING WETLAND
 - FROM FLEETPLAN BOUNDARY
 - PROPOSED ROCK CONSTRUCTION ENTRANCE
 - PROPOSED ROCK CONTOUR
 - PROPOSED CONTOURS (PFO)
 - DELIMITATION STUDY AREA
 - CROWN DITCH
 - PROPOSED ROAD AREA
 - PROPOSED DRILL PAD AREA
 - PROPOSED DRILL PAD BERM AREA
 - PROPOSED MARSHED PAD AREA
 - PROPOSED IMPROVEMENT AREA
 - PROPOSED SPILL AREA
 - PROPOSED REPAIR
 - PROPOSED ROCK CHECK DAM
 - PROPOSED SUPER SILT FENCE
 - PROPOSED 12" FILTER SOCK
 - PROPOSED 18" FILTER SOCK
 - PROPOSED 24" FILTER SOCK
 - PROPOSED 30" FILTER SOCK
 - PROPOSED FILTER SOCK SEGMENT TRAP
 - PROPOSED CONSTRUCTION FENCE
 - PROPOSED CHAM LINK SAFETY FENCE
 - PROPOSED DOUBLE SWING GATE
 - PROPOSED ROADSIDE DITCH
 - PROPOSED DIVERSION DITCH
 - PROPOSED DIRT LANE
 - PROPOSED FILL LINE
 - TYPICAL DEPTH TEST SITE
 - PROPOSED FILL FOUNDATION KEY

SCALE IN FEET
 0 50 100

NO.	DATE	REVISION RECORD
1	11/16/2015	ISSUED FOR PERMIT

CEC
Civil & Environmental Consultants, Inc.
 89 Cambridge Place - Bridgeton, WV 26309
 PH: 304.933.3119 - FAX: 304.933.3327
 WWW.CECVA.COM

EQT PRODUCTION COMPANY
FAW 60
BOOTH'S CREEK DISTRICT
TAYLOR COUNTY, WEST VIRGINIA

DATE	SCALE	DATE 2015	SCALE	DATE	SCALE
11/16/2015	AS SHOWN	11/16/2015	AS SHOWN	11/16/2015	AS SHOWN

DRAWING NO. **C304**
 SHEET 7 OF 32