



west virginia department of environmental protection

Office of Oil and Gas
601 57th Street, S.E.
Charleston, WV 25304
(304) 926-0450
fax: (304) 926-0452

Jim Justice , Governor
Austin Caperton , Cabinet Secretary
www.dep.wv.gov

Tuesday, September 19, 2017
WELL WORK PERMIT
Horizontal 6A / New Drill

ARSENAL RESOURCES LLC
6031 WALLACE ROAD EXTENSION SUITE 300

WEXFORD, PA 15090

Re: Permit approval for COALQUEST 2 213
47-091-01346-00-00

This well work permit is evidence of permission granted to perform the specified well work at the location described on the attached pages and located on the attached plat, subject to the provisions of Chapter 22 of the West Virginia Code of 1931, as amended, and all rules and regulations promulgated thereunder, and to any additional specific conditions and provisions outlined in the pages attached hereto. Notification shall be given by the operator to the Oil and Gas Inspector at least 24 hours prior to the construction of roads, locations, and/or pits for any permitted work. In addition, the well operator shall notify the same inspector 24 hours before any actual well work is commenced and prior to running and cementing casing. Spills or emergency discharges must be promptly reported by the operator to 1-800-642-3074 and to the Oil and Gas Inspector.

Please be advised that form WR-35, Well Operators Report of Well Work is to be submitted to this office within 90 days of completion of permitted well work, as should form WR-34 Discharge Monitoring Report within 30 days of discharge of pits, if applicable. Failure to abide by all statutory and regulatory provisions governing all duties and operations hereunder may result in suspension or revocation of this permit and, in addition, may result in civil and/or criminal penalties being imposed upon the operators.

Per 35 CSR 4-5.2.g this permit will expire in two (2) years from the issue date unless permitted well work is commenced. If there are any questions, please feel free to contact me at (304) 926- 0450.


James A. Martin
Chief

Operator's Well Number: COALQUEST 2 213
Farm Name: COALQUEST DEVELOPMENT LLC
U.S. WELL NUMBER: 47-091-01346-00-00
Horizontal 6A / New Drill
Date Issued: 9/19/2017

Promoting a healthy environment.

09/22/2017

PERMIT CONDITIONS

West Virginia Code § 22-6A-8(d) allows the Office of Oil and Gas to place specific conditions upon this permit. Permit conditions have the same effect as law. Failure to adhere to the specified permit conditions may result in enforcement action.

CONDITIONS

1. This proposed activity may require permit coverage from the United States Army Corps of Engineers (USACE). Through this permit, you are hereby being advised to consult with USACE regarding this proposed activity.
2. If the operator encounters an unanticipated void, or an anticipated void at an unanticipated depth, the operator shall notify the inspector within 24 hours. Modifications to the casing program may be necessary to comply with W. Va. Code § 22-6A-5a (12), which requires drilling to a minimum depth of thirty feet below the bottom of the void, and installing a minimum of twenty (20) feet of casing. Under no circumstance should the operator drill more than one hundred (100) feet below the bottom of the void or install less than twenty (20) feet of casing below the bottom of the void.
3. When compacting fills, each lift before compaction shall not be more than 12 inches in height, and the moisture content of the fill material shall be within limits as determined by the Standard Proctor Density test of the actual soils used in specific engineered fill, ASTM D698, Standard Test Method for Laboratory Compaction Characteristics of Soil Using Standard Effort, to achieve 95 % compaction of the optimum density. Each lift shall be tested for compaction, with a minimum of two tests per lift per acre of fill. All test results shall be maintained on site and available for review.
4. Operator shall install signage per § 22-6A-8g (6) (B) at all source water locations included in their approved water management plan within 24 hours of water management plan activation.
5. Oil and gas water supply wells will be registered with the Office of Oil and Gas and all such wells will be constructed and plugged in accordance with the standards of the Bureau for Public Health set forth in its Legislative rule entitled *Water Well Regulations*, 64 C.S.R. 19. Operator is to contact the Bureau of Public Health regarding permit requirements. In lieu of plugging, the operator may transfer the well to the surface owner upon agreement of the parties. All drinking water wells within fifteen hundred feet of the water supply well shall be flow tested by the operator upon request of the drinking well owner prior to operating the water supply well.
6. Pursuant to the requirements pertaining to the sampling of domestic water supply wells/springs the operator shall, no later than thirty (30) days after receipt of analytical data provide a written copy to the Chief and any of the users who may have requested such analyses.
7. 24 hours prior to the initiation of the completion process the operator shall notify the Chief or his designee.
8. During the completion process the operator shall monitor annular pressures and report any anomaly noticed to the chief or his designee immediately.
9. If any explosion or other accident causing loss of life or serious personal injury occurs in or about a well or well work on a well, the well operator or its contractor shall give notice, stating the particulars of the explosion or accident, to the oil and gas inspector and the Chief, within 24 hours of said accident.
10. During the casing and cementing process, in the event cement does not return to the surface, the oil and gas inspector shall be notified within 24 hours.

PERMIT CONDITIONS

11. The operator shall provide to the Office of Oil and Gas the dates of each of the following within 30 days of their occurrence: completion of construction of the well pad, commencement of drilling, cessation of drilling, completion of any other permitted well work, and completion of the well. Such notice shall be provided by sending an email to DEPOOGNotify@wv.gov.

STATE OF WEST VIRGINIA
DEPARTMENT OF ENVIRONMENTAL PROTECTION, OFFICE OF OIL AND GAS
WELL WORK PERMIT APPLICATION

1) Well Operator: Arsenal Resources 494519412 Taylor Courthouse Grafton
Operator ID County District Quadrangle

2) Operator's Well Number: Coalquest 2 213 Well Pad Name: Coalquest 2

3) Farm Name/Surface Owner: Coalquest Development LLC Public Road Access: Wendell Road CR 36, CR11/1 and CR 11

4) Elevation, current ground: 1265' Elevation, proposed post-construction: 1266'

5) Well Type (a) Gas Oil Underground Storage

Other

(b) If Gas Shallow Deep

Horizontal

RECEIVED
Office of Oil and Gas

6) Existing Pad: Yes or No No

JUN 30 2017

7) Proposed Target Formation(s), Depth(s), Anticipated Thickness and Expected Pressure(s):
Marcellus Shale, Top 7692', Bottom 7790', 98', 0.5 psi/ft

WV Department of
Environmental Protection

8) Proposed Total Vertical Depth: 7,779'

9) Formation at Total Vertical Depth: Marcellus Shale

10) Proposed Total Measured Depth: 16,786'

11) Proposed Horizontal Leg Length: 8,294.29'

12) Approximate Fresh Water Strata Depths: 400'

13) Method to Determine Fresh Water Depths: Offsetting wells reported water depths (091-00707, 091-00708, 091-00740, 091-00761, 091-00763)

14) Approximate Saltwater Depths: 1110'

15) Approximate Coal Seam Depths: Bakerstown - 544', Brush Creek - 645', Upper Freeport - 707', Lower Freeport - 743', Upper Kittanning - 837', Middle Kittanning - 871', Lower Kittanning - 902'

16) Approximate Depth to Possible Void (coal mine, karst, other): None known

17) Does Proposed well location contain coal seams directly overlying or adjacent to an active mine? Yes No None known

(a) If Yes, provide Mine Info: Name: _____

Depth: _____

Seam: _____

Owner: _____

18)

CASING AND TUBING PROGRAM

| TYPE | Size (in) | New or Used | Grade | Weight per ft. (lb/ft) | FOOTAGE: For Drilling (ft) | INTERVALS: Left in Well (ft) | CEMENT: Fill-up (Cu. Ft.)/CTS |
|--------------|------------------|--------------------|--------------|-------------------------------|-----------------------------------|-------------------------------------|--------------------------------------|
| Conductor | 24" | New | H-40 | 94# | 80' | 80' | CTS |
| Fresh Water | 13.375" | New | J-55 | 54.5# | 680' | 680' | CTS |
| Coal | | | | | | | |
| Intermediate | 9.625" | New | J-55 | 40# | 1,600' | 1,600' | CTS |
| Production | 5.5" | New | P-110 | 20# | 16,785' | 16,785' | TOC @ 1,450' MD |
| Tubing | | | | | | | |
| Liners | | | | | | | |

| TYPE | Size (in) | Wellbore Diameter (in) | Wall Thickness (in) | Burst Pressure (psi) | Anticipated Max. Internal Pressure (psi) | Cement Type | Cement Yield (cu. ft./k) |
|--------------|------------------|-------------------------------|----------------------------|-----------------------------|---|------------------------------|---------------------------------|
| Conductor | 24" | 36" | | | 0 | Type 1, 3% Calcium | 1.20 |
| Fresh Water | 13.375" | 17.5" | 0.38" | 2,730 | 0 | Class A 3% CaCl ₂ | 1.20 |
| Coal | | | | | | | |
| Intermediate | 9.625 | 12.25 | 0.395" | 3,950 psi | 0 | Class A 2% CaCl ₂ | 1.29 |
| Production | 5.5 | 8.5-8.75 | 0.361" | 12,640 psi | 9,500 | Type 1 | 1.64/1.32 |
| Tubing | | | | | 5,000 | | |
| Liners | | | | | N/A | | |

PACKERS

| | | | | |
|-------------|--|--|--|--|
| Kind: | | | | |
| Sizes: | | | | |
| Depths Set: | | | | |

RECEIVED
Office of Oil and Gas

SEP 15 2017

19) Describe proposed well work, including the drilling and plugging back of any pilot hole:

The well will be started with a conductor rig drilling a 36" hole to Conductor programmed depth then running 24" casing and grout cement back to surface. The conductor rig will move out and the drilling rig will move in and rig up. The drilling rig will then spud a 17 1/2" hole and drill to fresh water casing (Surface) to the programmed depth, Run 13- 3/8" casing and cement to surface. The rig will continue drilling a 12- 1/4" intermediate hole to the programmed depth, run 9- 5/8" casing and cement to surface. The rig will then continue to drill a 8- 3/4" hole to a designed Pilot Hole Depth, log the well, and then set a cement kick-off plug from Pilot hole TD to designed kick-off point. Once the plug has cured, the plan is to then start drilling the curve and lateral section to the programmed total measured depth, run 5 1/2" casing and cement according to the program.

20) Describe fracturing/stimulating methods in detail, including anticipated max pressure and max rate:

The well will be completed using a plug and perforation method and stimulated with a slickwater and sand slurry. The anticipated maximum rate will be 90 bpm and the maximum pressure will be 9,500 psi.

RECEIVED
Office of Oil and Gas

JUN 30 2017

WV Department of
Environmental Protection

21) Total Area to be disturbed, including roads, stockpile area, pits, etc., (acres): 3.48

22) Area to be disturbed for well pad only, less access road (acres): 3.48

23) Describe centralizer placement for each casing string:

20"- No centralizers 13 3/8" – one bow spring centralizer on every other joint 9 5/8" – one bow spring centralizer every third joint from TD to surface 5 1/2" – one semi rigid centralizer on every joint from TD of casing to end of curve. Then every other joint to KOP. Every third joint from KOP to 1,400'; there will be no centralizers from 1,400' to surface.

24) Describe all cement additives associated with each cement type:

24" will be grouted from surface. The 13-3/8" casing will be cemented to surface with Class A cement and no greater than 3% CaCl (calcium chloride). The 9-5/8" casing will be cemented to surface with Type 1 cement, & no greater than 3% calcium chloride. The 5-1/2" production string will be cemented back to 1,150' (+/- 200' above the casing shoe for the 9-5/8") with Type 1 or Class A cement retarder (to extend pumpability) cellophane flaked for fluid loss, Bentonite gel as an extender (increased pumpability and fluid loss), a defoaming agent to decrease cement foaming during mixing to insure the cement is of proper weight to placement and possibly a gypsum gas blocking additive to aid in blocking/gas migration (in combination with other additive mentioned here, helps cement achieve a "right-angle" set) during the plastic phase of the cement set-up.

25) Proposed borehole conditioning procedures:

Top holes will be drilled with fresh water to KOP. At KOP, the wellbore will be loaded with synthetic oil based mud, barite-weighted mud system with such properties as to build a filter-cake on the face to the bore-hole. This will provide lubricity as well as stabilizing the well bore. We will begin rotating the drill string and mud will be circulated upon reaching TD until no further cuttings are observed coming across the shaker screens. Once clean mud is circulated back to surface, we will pull three stands of drill pipe, load the hole, pull three stands and load the hole. The weight indicator on the rig will be monitored for any occurrences of drag and if any are notices, we will re-run the previous stand of pipe pulled across and circulate 2X bottoms up while watching the shakers for signs of cuttings. Once at the base of the curve, the string will be continuously rotated while pumping 2X bottoms up. We will pull three stands and fill the hole until we reach the vertical section of the well.

*Note: Attach additional sheets as needed.

91-01346

| WellName # Coalquest 2 213 | | | |
|-----------------------------------|---------------------|-------------------|--------------|
| FRACTURING ADDITIVES | | | |
| | PURPOSE | TRADE NAME | CAS # |
| Additive #1: | Friction Reducer | WFRA-405 | Proprietary |
| Additive #2: | Scale Inhibitor | SI-1000 | 7440-21-3 |
| Additive #3: | Biocide | BIOCLEAR 2000 | 25314-61-8 |
| Additive #4: | Gelling Agent | LGC-15 | 9000-30-0 |
| Additive #5: | Corrosion Inhibitor | AI-300 | 111-76-2 |
| Additive #6: | Gel Breaker | AP-One | 7727-54-0 |
| Additive #7: | Acid | HCl - 7.5% | 7647-01-0 |

RECEIVED
Office of Oil and Gas

JUN 30 2017

WV Department of
Environmental Protection

09/22/2017

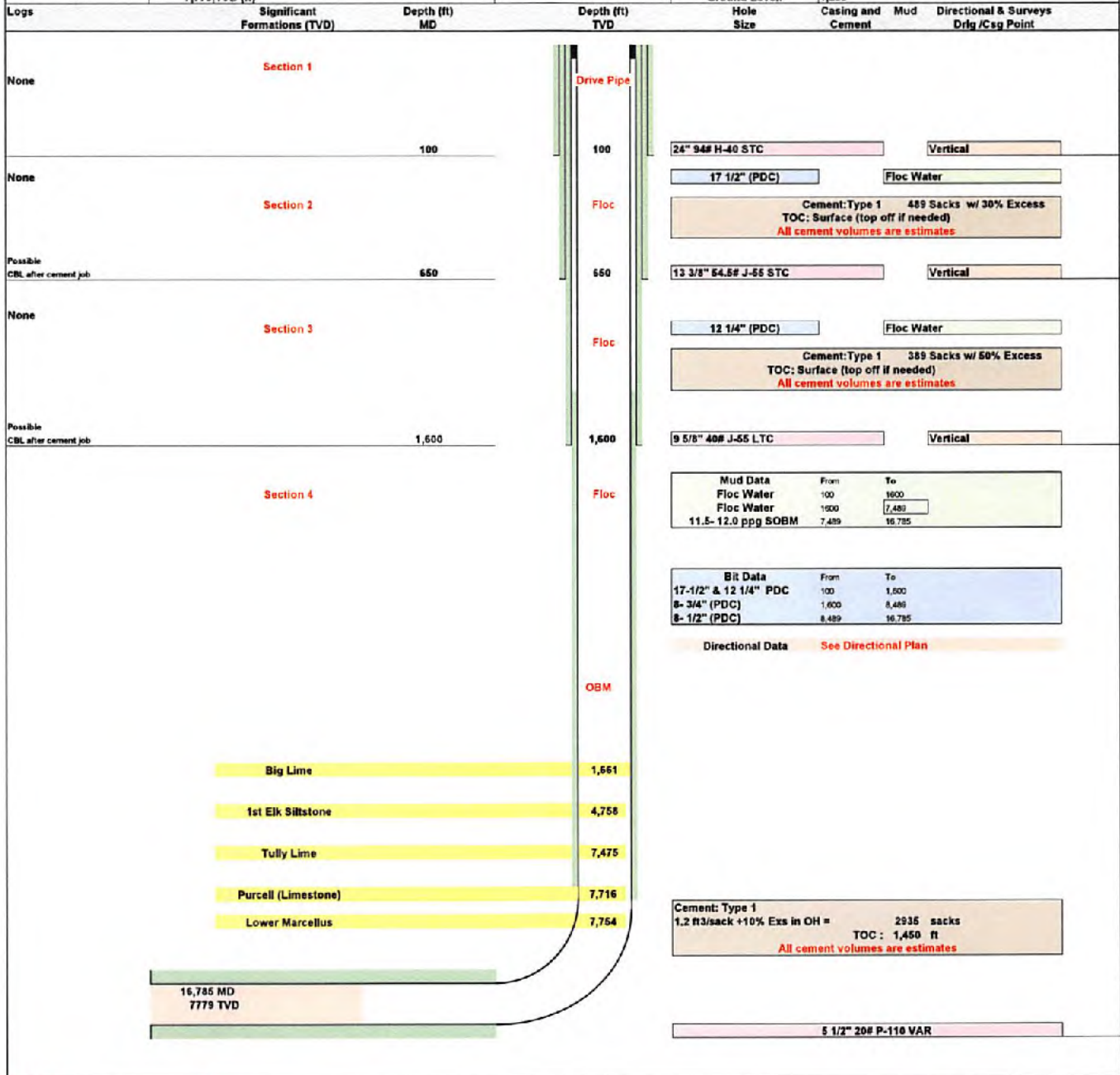
91-01346



Arsenal Resources
 CoalQuest 2 213
 Casing Design
 Directional Plan # 3 QES

| | |
|-----------------------|----------------|
| Other Names: | N/A |
| Surface Location: | TBD |
| Bottom Hole Location: | TBD |
| Total Depth: | 16,785 MD (ft) |
| | 7,779 TVD (ft) |

| | |
|---------------|---------------|
| County: | Taylor |
| State: | West Virginia |
| AFE #: | XX |
| RKB: | 27 |
| Ground Level: | 1,255 |



Revision 1

Note: Not drawn to scale

Cement Outside Casing Seal Assembly in Annulus

Date Last Revised: 9-Jun-17
 Jarrett Toms

RECEIVED
 Office of Oil and Gas

JUN 30 2017

WV Department of
 Environmental Protection

09/22/2017

WW-9
(4/16)

API Number 47 - 91 - 01346
Operator's Well No. Coalquest 2 213

STATE OF WEST VIRGINIA
DEPARTMENT OF ENVIRONMENTAL PROTECTION
OFFICE OF OIL AND GAS

FLUIDS/ CUTTINGS DISPOSAL & RECLAMATION PLAN

Operator Name Arsenal Resources OP Code 494519412

Watershed (HUC 10) Sandlick Run of Simpson Creek Quadrangle Grafton

Do you anticipate using more than 5,000 bbls of water to complete the proposed well work? Yes No

Will a pit be used? Yes No

If so, please describe anticipated pit waste: _____

Will a synthetic liner be used in the pit? Yes No If so, what ml.? _____

Proposed Disposal Method For Treated Pit Wastes:

- Land Application
- Underground Injection (UIC Permit Number _____)
- Reuse (at API Number Various)
- Off Site Disposal (Supply form WW-9 for disposal location)
- Other (Explain _____)

Will closed loop system be used? If so, describe: Yes, the closed loop system will contain all of the drilling medium and drill cuttings on location to then be taken to a landfill.

Drilling medium anticipated for this well (vertical and horizontal)? Air, freshwater, oil based, etc. Vertical: Freshwater, Horizontal: Synthetic oil based

-If oil based, what type? Synthetic, petroleum, etc. Synthetic

Additives to be used in drilling medium? Bentonite, Soap & Polymer sticks, Soda Ash, Sodium Bicarbonate, Defoamer, Base Oil, Emulsifiers, Lime, Barite

Drill cuttings disposal method? Leave in pit, landfill, removed offsite, etc. Landfill

-If left in pit and plan to solidify what medium will be used? (cement, lime, sawdust) N/A

-Landfill or offsite name/permit number? Advanced Disposal Services & Chestnut Valley Landfill

RECEIVED
Office of Oil and Gas

SEP 15 2017

WV Department of
Environmental Protection

Permittee shall provide written notice to the Office of Oil and Gas of any load of drill cuttings or associated waste rejected to any West Virginia solid waste facility. The notice shall be provided within 24 hours of rejection and the permittee shall also disclose where it was properly disposed.

I certify that I understand and agree to the terms and conditions of the GENERAL WATER POLLUTION PERMIT issued on August 1, 2005, by the Office of Oil and Gas of the West Virginia Department of Environmental Protection. I understand that the provisions of the permit are enforceable by law. Violations of any term or condition of the general permit and/or other applicable law or regulation can lead to enforcement action.

I certify under penalty of law that I have personally examined and am familiar with the information submitted on this application form and all attachments thereto and that, based on my inquiry of those individuals immediately responsible for obtaining the information, I believe that the information is true, accurate, and complete. I am aware that there are significant penalties for submitting false information, including the possibility of fine or imprisonment.

Company Official Signature William Veigel

Company Official (Typed Name) William Veigel

Company Official Title Designated Agent

Subscribed and sworn before me this 15th day of SEPT., 20 17

Carolina Flanagan

My commission expires 9/15/2021

Notary Public



OFFICIAL SEAL
NOTARY PUBLIC
STATE OF WEST VIRGINIA
CAROLINA FLANAGAN
POC
Lintonport WV 26080
My Commission Expires September 15, 2021

09/22/2017

91-01346

Form WW-9

Operator's Well No. Coalquest 2 213

Arsenal Resources

Proposed Revegetation Treatment: Acres Disturbed 1 Prevegetation pH 6.0-7.5

Lime 4 Tons/acre or to correct to pH _____

Fertilizer type 10-20-20

Fertilizer amount 500 lbs/acre

Mulch 2 Tons/acre

RECEIVED
Office of Oil and Gas

JUN 30 2017

WV Department of
Environmental Protection

Seed Mixtures

| Temporary | | Permanent | |
|------------------|----------|--------------------|----------|
| Seed Type | lbs/acre | Seed Type | lbs/acre |
| Annual Rye | 40 | Swisher Meadow Mix | 100 |
| Field Bromegrass | 40 | | |
| Winter Rye | 168 | | |
| Winter Wheat | 180 | | |

Attach:

Maps(s) of road, location, pit and proposed area for land application (unless engineered plans including this info have been provided). If water from the pit will be land applied, include dimensions (L x W x D) of the pit, and dimensions (L x W), and area in acreage, of the land application area.

Photocopied section of involved 7.5' topographic sheet.

Plan Approved by: *Ernest J. Reynolds*

Comments: Pre-seed / mulch all disturbed areas as soon as reasonably possible per regulation. Upgrade E&S where needed per WV DEP E&S manual, if necessary.

Title: *OIL + GPS INSPECTION*

Date: *6-14-17*

Field Reviewed? () Yes () No

09/22/2017

91-01346



Coalquest 2 213 Site Safety Plan



ARSENAL
R E S O U R C E S

RECEIVED
Office of Oil and Gas

JUN 30 2017

WV Department of
Environmental Protection

SITE SAFETY PLAN

Coalquest 2 Well Pad
213

911 Address:

2409 Wendel Road
Flemington, WV 26347

Samuel L. Reynolds
6-14-17

09/22/2017

THRASHER

THE THRASHER GROUP, INC.
800 WHITE OAKS BLVD.
BRIDGEPORT, WV 26330
PHONE 304-824-4108

NOTES ON SURVEY

- COORDINATES SYSTEM IS UTM, NAD 83 DATUM, ZONE 17, U.S. FOOT AND WELL COORDINATES ESTABLISHED USING SURVEY GRADE GPS.
- SURFACE AND ROYALTY OWNER INFORMATION AND THEIR BOUNDARIES SHOWN HEREON WERE PLOTTED FROM DEEDS AND/OR TAX PARCEL MAPS PROVIDED BY CLIENT AND FIELD LOCATIONS.
- THIS PLAT DOES NOT REPRESENT A BOUNDARY SURVEY OF THE PARCELS SHOWN HEREON.
- NO DWELLINGS AND BUILDINGS WITHIN 625 FEET OF PROPOSED CENTER OF PAD.
- NO WATER WELLS OR DEVELOPED SPRINGS WITHIN 250 FEET OF PROPOSED WELL.
- NO PERENNIAL STREAMS, LAKES, PONDS, RESERVOIRS OR WETLANDS WITHIN 100 FEET OF THE LIMITS OF DISTURBANCE.
- NO NATURALLY PRODUCING TROUT STREAM WITHIN 300 FEET OF LIMITS OF DISTURBANCE.

| TRACT | ADJOINER | TAX PARCEL |
|-------|--------------------|------------|
| A | GERARD | 5-13A-13 |
| B | McDANIEL | 5-13A-12 |
| C | FOWLER | 5-13-11 |
| D | FOWLER | 5-13-10 |
| E | BARTLETT | 5-13-9 |
| F | COOK | 5-13-17 |
| G | ZBOSNIK | 5-13-7.2 |
| H | ZBOSNIK | 5-13-7.1 |
| I | AUVIL | 5-13-5 |
| J | AUVIL | 5-13-5.3 |
| K | FELTON | 5-8-11.2 |
| L | POLING | 5-8-11.1 |
| M | POLING | 5-8-11 |
| N | LIPSCOMB | 5-8A-3 |
| O | CAMPBELL | 5-8A-2 |
| P | COALQUEST DEV. LLC | 5-8-26 |
| Q | WALKER & RALPH | 3-16-58 |
| R | GAINES | 3-16-56.1 |
| S | MALONE | 3-16-54 |

| TRACT | SURFACE OWNER | TAX PARCEL | ACRES |
|-------|---|------------|--------|
| 1 | COALQUEST DEVELOPMENT LLC | 5-8-10.2 | 10.0 |
| 2 | RICCITILLI C & P & SURV 1/2 IN&T CORROTHERS & R RAGER | 5-8-10.3 | 214.97 |
| 3 | PDC MOUNTAINEER, LLC | 5-8-30.1 | 3.53 |
| 4 | PETROFF MELINDA L | 3-20-5 | 58.39 |
| 5 | MORRIS RALPH & CRYSTAL L SURV | 3-20-4 | 91.62 |
| 6 | GAINES HOWARD & KRISTA KAY PHILLIPS | 3-20-3.1 | 3.4 |
| 7 | FELIX SHELIA & MICHAEL G FELIX | 3-20-3.4 | 7.60 |
| 8 | GAINES ANTOINETTE J | 3-20-3 | 30.06 |
| 9 | BAKER HARRY E & JAMES E | 3-16-66 | 0.91 |
| 10 | MCDANIEL MILFORD P & BARBARA E SURV | 3-16-67 | 0.98 |
| 11 | HARBERT DANNY L | 3-16-65 | 1.61 |
| 12 | MCDANIEL MILFORD P & BARBARA E | 3-16-64 | 5.98 |
| 13 | BAKER JOSHUA A | 3-16-64.1 | 1.47 |
| 14 | GAINES ANTOINETTE J | 3-16-56 | 17.0 |

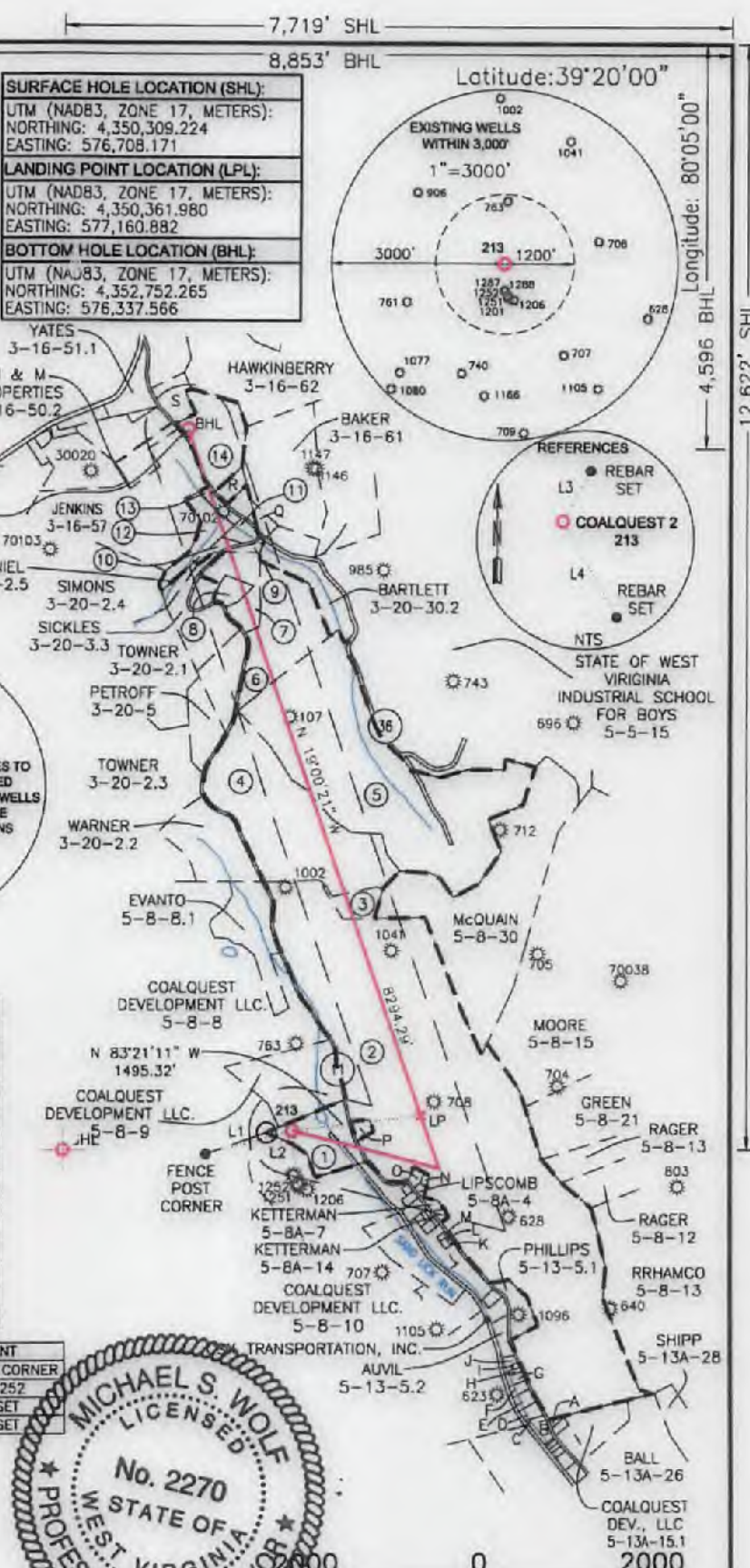
| LINE | DESCRIPTION | DISTANCE | DESCRIPTION | MONUMENT |
|------|---------------|----------|-----------------|-------------------|
| L1 | S 75°06'01" W | 1038.65 | SHL TO LANDMARK | FENCE POST CORNER |
| L2 | S 05°43'45" E | 596.28 | SHL TO LANDMARK | WELL # 1252 |
| L3 | N 28°55'21" E | 164.81 | SHL TO LANDMARK | REBAR SET |
| L4 | S 29°20'49" E | 316.59 | SHL TO LANDMARK | REBAR SET |

I, THE UNDERSIGNED, HEREBY CERTIFY THAT THIS PLAT IS CORRECT TO THE BEST OF MY KNOWLEDGE AND BELIEF AND SHOWS ALL THE INFORMATION REQUIRED BY LAW AND REGULATIONS ISSUED AND PRESCRIBED BY THE DEPARTMENT OF ENVIRONMENTAL PROTECTION.

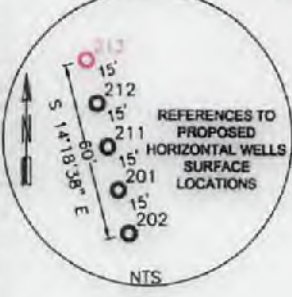
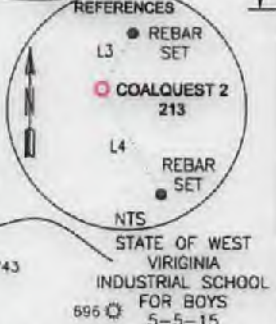

P.S. 2270 *M.S.W. 6/26/17*



GRAPHIC SCALE IN FEET



| |
|--------------------------------------|
| SURFACE HOLE LOCATION (SHL): |
| UTM (NAD83, ZONE 17, METERS): |
| NORTHING: 4,350,309.224 |
| EASTING: 576,708.171 |
| LANDING POINT LOCATION (LPL): |
| UTM (NAD83, ZONE 17, METERS): |
| NORTHING: 4,350,361.980 |
| EASTING: 577,160.882 |
| BOTTOM HOLE LOCATION (BHL): |
| UTM (NAD83, ZONE 17, METERS): |
| NORTHING: 4,352,752.265 |
| EASTING: 576,337.566 |



| | | | |
|---|--|--|---|
| <p>(+) DENOTES LOCATION OF WELL ON UNITED STATES TOPOGRAPHIC MAPS</p> <p>WVDEP OFFICE OF OIL & GAS 601 57TH STREET CHARLESTON, WV 25034</p> | <p>MINIMUM DEGREE OF ACCURACY: 1/200</p> <p>PROVEN SURVEY SOURCE OF ELEVATION: GRADE GPS (NAVD 88, US FT)</p> | <p>OPERATOR'S WELL #: 213</p> <p>API WELL #: 47</p> | <p>COALQUEST 2</p> <p>STATE: WV COUNTY: TAYLOR PERMIT: 01346H6A</p> |
| | <p>WELL TYPE: OIL WASTE DISPOSAL PRODUCTION DEEP GAS <input checked="" type="checkbox"/> LIQUID INJECTION STORAGE SHALLOW <input checked="" type="checkbox"/></p> <p>WATERSHED: SAND LICK RUN OF SIMPSON CREEK</p> <p>DISTRICT: COURTHOUSE COUNTY: TAYLOR</p> <p>SURFACE OWNER: COALQUEST DEVELOPMENT LLC</p> <p>OIL & GAS ROYALTY OWNER: PATRIOT MINING, INC.</p> <p>DRILL <input checked="" type="checkbox"/> DRILL DEEPER REDRILL FRACTURE OR SIMULATE <input checked="" type="checkbox"/> PLUG OFF OLD FORMATION PERFORATE NEW FORMATION</p> <p>CONVERT PLUG & ABANDON CLEAN OUT & REPLUG OTHER CHANGE (SPECIFY)</p> <p>TARGET FORMATION: MARCELLUS ESTIMATED DEPTH: 7,779 (MD 16,786 TMD)</p> | <p>WELL OPERATOR: ARSENAL RESOURCES</p> <p>ADDRESS: 6031 WALLACE ROAD EXTENSION #300</p> <p>CITY: WEXFORD STATE: PA ZIP CODE: 15090</p> <p>DESIGNATED AGENT: WILLIAM VEIGEL</p> <p>ADDRESS: 65 PROFESSIONAL PLACE, SUITE 200</p> <p>CITY: BRIDGEPORT STATE: WV ZIP CODE: 26330</p> | |
| <p>LEGEND:</p> <ul style="list-style-type: none"> ○ PROPOSED SURFACE HOLE / BOTTOM HOLE ⊙ EXISTING / PRODUCING WELLHEAD ⊘ ABANDONED WELL ⊗ PLUGGED & ABANDONED WELL △ CUT CONDUCTOR --- LEASE BOUNDARY - - - 500' DHP BUFFER — DOWN HOLE PATH - - - DHP BUFFER | <p>REVISIONS:</p> <p>DATE: 6-26-2017</p> <p>DRAWN BY: K. POTH</p> <p>SCALE: 1" = 2000'</p> <p>DRAWING NO: 030-3042</p> <p>WELL LOCATION PLAT</p> | | |

WW-6A1
(5/13)

Operator's Well No. Coalquest 2 213

**INFORMATION SUPPLIED UNDER WEST VIRGINIA CODE
Chapter 22, Article 6A, Section 5(a)(5)
IN LIEU OF FILING LEASE(S) AND OTHER CONTINUING CONTRACT(S)**

Under the oath required to make the verification on page 1 of this Notice and Application, I depose and say that I am the person who signed the Notice and Application for the Applicant, and that –

- (1) the tract of land is the same tract described in this Application, partly or wholly depicted in the accompanying plat, and described in the Construction and Reclamation Plan;
- (2) the parties and recordation data (if recorded) for lease(s) or other continuing contract(s) by which the Applicant claims the right to extract, produce or market the oil or gas are as follows:

| Lease Name or Number | Grantor, Lessor, etc. | Grantee, Lessee, etc. | Royalty | Book/Page |
|----------------------|-----------------------|-----------------------|---------|-----------|
|----------------------|-----------------------|-----------------------|---------|-----------|

See Attached

RECEIVED
Office of Oil and Gas

JUN 30 2017

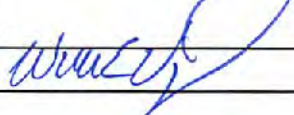
WV Department of
Environmental Protection

**Acknowledgement of Possible Permitting/Approval
In Addition to the Office of Oil and Gas**

The permit applicant for the proposed well work addressed in this application hereby acknowledges the possibility of the need for permits and/or approvals from local, state, or federal entities in addition to the DEP, Office of Oil and Gas, including but not limited to the following:

- WV Division of Water and Waste Management
- WV Division of Natural Resources WV Division of Highways
- U.S. Army Corps of Engineers
- U.S. Fish and Wildlife Service
- County Floodplain Coordinator

The applicant further acknowledges that any Office of Oil and Gas permit in no way overrides, replaces, or nullifies the need for other permits/approvals that may be necessary and further affirms that all needed permits/approvals should be acquired from the appropriate authority before the affected activity is initiated.

Well Operator: Arsenal Resources
 By: William Veigel 
 Its: Designated Agent

Attachment to WW-6A1, CoalQuest 2 - 213HM

| Letter Designation/Number Designation on Plat | Grantor, Lessor, Assignor, etc. | Grantee, Lessee, Assignee, etc. | Royalty | Book/Page | Acreage |
|--|---|--|----------------|----------------------------|----------------|
| Tract 1 (Lease 00005004) | Patriot Mining Company, Inc. | PDC Mountaineer, LLC | 0.155 | 62/595 | 19.1 |
| | PDC Mountaineer, LLC | River Ridge Energy, LLC | | | |
| CSX Transportation, Inc. (Lease 00004863) | CSX Transportation, Inc. | PDC Mountaineer, LLC | 0.25 | 60/564 | 129.33 |
| | PDC Mountaineer, LLC | River Ridge Energy, LLC | | | |
| Tract 2 (Lease 00003426) | Coaltrain Corporation | Petroleum Development Corporation | 0.125 | 42/260 44/134 | 212 |
| | Petroleum Development Corporation | PDC Mountaineer, LLC | | 30/698 | |
| | PDC Mountaineer, LLC | River Ridge Energy, LLC | | | |
| Tract 2 (Lease 00003751) | Glenn C. Larew and Jarrell S. Larew, his wife; B. Keith Larew and Susan Larew, his wife; Thomas A. Willis and Pamela Willis, his wife | Petroleum Development Corporation | 0.125 | 46/559 48/231 49/416 | 192 |
| | Petroleum Development Corporation | PDC Mountaineer, LLC | | 1440/364 | |
| | PDC Mountaineer, LLC | River Ridge Energy, LLC | | | |
| Tract 3, 4, and 5 (Recent ECA Assignment) | Stuart E. McQuain and Barbara J. McQuain, his wife; Jessie R. Mason, widow; and Samuel F. Mason, II, single | Eastern American Energy Corporation | 0.125 | 44/230 | 206 |
| | Eastern American Energy Corporation | Eastern Corporation of America | | 314/429 | |

RECEIVED
Office of Oil and Gas

JUN 30 2017

WV Department of

91-013410

| | | | | | |
|--|--|-------------------------|------|------------------|-------|
| Tract 6, 7, and 8 (Lease 00005209) | Antoinette J. Gaines | PDC Mountaineer, LLC | 0.15 | 65/403 | 57.79 |
| | PDC Mountaineer, LLC | River Ridge Energy, LLC | | | |
| Tract 9 (Lease 00006649) | Harry E. Baker and Nancy B. Baker, his wife; and James E. Baker | PDC Mountaineer, LLC | 0.15 | 65/206 | 50.27 |
| | PDC Mountaineer, LLC | River Ridge Energy, LLC | | | |
| Tract 10, 12, and 13 (Lease 00006648) | Milford P. McDaniel, widower | PDC Mountaineer, LLC | 0.15 | 65/213 68/457 | 9.38 |
| | PDC Mountaineer, LLC | River Ridge Energy, LLC | | | |
| Tract 11 (Lease 00007844) | Danny L. Harbert, single | Mar Key, LLC | 0.15 | 68/550 | 1.61 |
| Tract 14 (Lease 00007843) | Antoinette J. Gaines, widow | Mar Key, LLC | 0.15 | 68/559 | 17 |
| Tract 14 (Lease 00007859) | Shawn Fox and Jeffrey Fox, as JTROS | Mar Key, LLC | 0.15 | 68/580 | 2 |

RECEIVED
Office of Oil and Gas

JUN 30 2017

Department of
Environmental Protection

91-01346

Agreement to Drill, Complete and Operate Oil & Gas Wells

This Agreement to Drill, Complete and Operate Oil & Gas Wells (this "Agreement"), by and among Arsenal Resources LLC, a West Virginia limited liability company ("Arsenal"), River Ridge Energy, LLC, a Delaware limited liability company ("River Ridge"), and River Ridge Energy, Holdings, LLC, a Delaware limited liability company ("River Ridge Holdings"), is effective as of March 1, 2017. (the "Effective Date") and sets forth the terms pursuant to which Arsenal will drill, complete and operate the Wells (as defined below) on behalf of River Ridge and River Ridge Holdings. Arsenal, River Ridge, and River Ridge Holdings are each a "Party" and are collectively the "Parties". In consideration of the foregoing and the respective agreements hereinafter set forth and the mutual benefits to be derived therefrom, the Parties, intending to be legally bound, hereby agree as follows:

1. **Term:** This Agreement is effective from the Effective Date until terminated by Arsenal on the one hand or River Ridge and River Ridge Holdings on the other hand with 30 days' written notice to the other Party or Parties, as applicable (the "Term").
2. **Authorization to Operate:** River Ridge and River Holdings authorize Arsenal to undertake and perform, on River Ridge and River Ridge Holdings behalf, all operations, including without limitation permit applications, well pad preparation, drilling and completing wells, and marketing gas, oil and other hydrocarbons therefrom with respect to all oil and gas wells to be drilled on oil and gas leasehold acreage held by River Ridge or River Ridge Holdings. River Ridge, River Ridge Holdings and Arsenal are affiliates with a common parent. Arsenal was formed to operate oil and gas leasehold acreage held by River Ridge, River Ridge Holdings and certain other affiliates. Arsenal agrees that it shall, in a good and workmanlike manner and in accordance with industry standards as they prevail in the area, drill, complete and operate oil and gas wells on leasehold acreage owned by River Ridge or River Ridge Holdings from time to time as directed by River Ridge or River Ridge Holdings (collectively, the "Wells").
3. **No Third Party Beneficiary:** This Agreement is for the benefit of the Parties and is not for the benefit of any third party.
4. **Counterparts:** This Agreement may be simultaneously executed in several counterparts and via facsimile or similar electronic transmittal, each of which shall be deemed to be an original and taken together shall constitute one and the same instrument.

[Signature Page Follows]

RECEIVED
Office of Oil and Gas

JUN 3 0 2017

WV Department of
Environmental Protection

IN WITNESS WHEREOF, Arsenal, River Ridge, and River Ridge Holdings have caused their duly authorized representatives to execute this Agreement as of the Effective Date.

ARSENAL RESOURCES LLC

By: Joel E. Symonds
Name: Joel E. Symonds
Title: Vice President - Land

RIVER RIDGE ENERGY, LLC

By: Joel E. Symonds
Name: Joel E. Symonds
Title: Vice President - Land

RIVER RIDGE HOLDINGS, LLC

By: Joel E. Symonds
Name: Joel E. Symonds
Title: Vice President - Land

RECEIVED
Office of Oil and Gas

JUN 30 2017

WV Department of
Environmental Protection

Agreement to Drill, Complete and Operate Oil & Gas Wells

This Agreement to Drill, Complete and Operate Oil & Gas Wells (this "Agreement"), by and among Mountaineer Keystone LLC, a West Virginia limited liability company ("Mountaineer Keystone"), PDC Mountaineer, LLC, a Delaware limited liability company ("PDC"), and PDC Mountaineer Holdings, LLC, a Delaware limited liability company ("PDC Holdings"), is effective as of October 15, 2014. (the "Effective Date") and sets forth the terms pursuant to which Mountaineer Keystone will drill, complete and operate the Wells (as defined below) on behalf of PDC and PDC Holdings. Mountaineer Keystone, PDC, and PDC Holdings are each a "Party" and are collectively the "Parties". In consideration of the foregoing and the respective agreements hereinafter set forth and the mutual benefits to be derived therefrom, the Parties, intending to be legally bound, hereby agree as follows:

1. **Term:** This Agreement is effective from the Effective Date until terminated by Mountaineer Keystone on the one hand or PDC and PDC Holdings on the other hand with 30 days' written notice to the other Party or Parties, as applicable (the "Term").
2. **Authorization to Operate:** PDC and PDC Holdings authorize Mountaineer Keystone to undertake and perform, on PDC and PDC Holdings behalf, all operations, including without limitation permit applications, well pad preparation, drilling and completing wells, and marketing gas, oil and other hydrocarbons therefrom with respect to all oil and gas wells to be drilled on oil and gas leasehold acreage held by PDC or PDC Holdings. PDC, PDC Holdings and Mountaineer Keystone are affiliates with a common parent. Mountaineer Keystone was formed to operate oil and gas leasehold acreage held by PDC, PDC Holdings and certain other affiliates. Mountaineer Keystone agrees that it shall, in a good and workmanlike manner and in accordance with industry standards as they prevail in the area, drill, complete and operate oil and gas wells on leasehold acreage owned by PDC or PDC Holdings from time to time as directed by PDC or PDC Holdings (collectively, the "Wells").
3. **No Third Party Beneficiary:** This Agreement is for the benefit of the Parties and is not for the benefit of any third party.
4. **Counterparts:** This Agreement may be simultaneously executed in several counterparts and via facsimile or similar electronic transmittal, each of which shall be deemed to be an original and taken together shall constitute one and the same instrument.

[Signature Page Follows]

RECEIVED
Office of Oil and Gas

JUN 30 2017

WV Department of
Environmental Protection

IN WITNESS WHEREOF, Mountaineer Keystone, PDC, and PDC Holdings have caused their duly authorized representatives to execute this Agreement as of the Effective Date.

MOUNTAINEER KEYSTONE LLC

By: [Signature]
Name: Robert Koel
Title: CEO

PDC MOUNTAINEER, LLC

By: [Signature]
Name: Robert Koel
Title: CEO

PDC MOUNTAINEER HOLDINGS, LLC

By: [Signature]
Name: Robert Koel
Title: CEO

RECEIVED
Office of Oil and Gas

JUN 30 2017

WV Department of
Environmental Protection

West Virginia Secretary of State — Online Data Services

Business and Licensing

Online Data Services Help

Business Organization Detail

NOTICE: The West Virginia Secretary of State's Office makes every reasonable effort to ensure the accuracy of information. However, we make no representation or warranty as to the correctness or completeness of the information. If information is missing from this page, it is not in the The West Virginia Secretary of State's database.

MAR KEY LLC

| Organization Information | | | | | | | | |
|---------------------------------|----------------|------------------|-------------|----------|--------|----------|------------------|--------------------|
| Org Type | Effective Date | Established Date | Filing Date | Charter | Class | Sec Type | Termination Date | Termination Reason |
| LLC Limited Liability Company | 7/11/2011 | | 7/11/2011 | Domestic | Profit | | | |

| Organization Information | | | |
|---------------------------------|--|-----------------------|----------------------|
| Business Purpose | 2111 - Mining, Quarrying, Oil & Gas Extraction - Oil and Gas Extraction - Crude Oil and Natural Gas Extraction | | Capital Stock |
| Charter County | | Control Number | 99Q1F |
| Charter State | WV | Excess Acres | |
| At Will Term | A | Member Managed | MBR |
| At Will Term Years | | Par Value | |

RECEIVED
Office of Oil and Gas

JUN 30 2017

WV Department of Environmental Protection

09/22/2017

| |
|--------------------------|
| Authorized Shares |
| |

| Addresses | |
|----------------------------------|--|
| Type | Address |
| Designated Office Address | 65 PROFESSIONAL PLACE SUITE 200 BRIDGEPORT, WV, 26330 |
| Mailing Address | 6031 WALLACE ROAD EXTENSION SUITE 300 WEXFORD, PA, 15090 USA |
| Notice of Process Address | CORPORATION SERVICE COMPANY 209 WEST WASHINGTON STREET CHARLESTON, WV, 25302 |
| Principal Office Address | 6031 WALLACE ROAD EXTENSION SUITE 300 WEXFORD, PA, 15090 USA |
| Type | Address |

| Officers | |
|------------------|---|
| Type | Name/Address |
| Member | MOUNTAINEER KEYSTONE ENERGY LLC 6031 WALLACE ROAD EXTENSION SUITE 300 WEXFORD, PA, 15090 |
| Organizer | PAUL M HERZING 560 EPSILON DR. PITTSBURGH, PA, 15238 USA |
| Type | Name/Address |

RECEIVED
Office of Oil and Gas

JUN 30 2017

WV Department of
Environmental Protection

| Annual Reports | |
|-----------------------|--|
| Date filed | |
| | |

09/22/2017

| |
|------------|
| 6/20/2016 |
| 6/30/2015 |
| 4/28/2014 |
| 6/28/2013 |
| 5/8/2012 |
| Date filed |

For more information, please contact the Secretary of State's Office at 304-558-8000.

Thursday, February 23, 2017 — 9:08 AM

© 2017 State of West Virginia

RECEIVED
Office of Oil and Gas

JUN 30 2017

WV Department
Environmental Protection

09/22/2017



91-01346

People Powered. Asset Strong.

June 2, 2017

Mr. James Martin, Chief of Oil and Gas
West Virginia Department of Environmental Protection
601 57th Street, SE
Charleston, WV 25304

RE: Ownership of Roadways; CoalQuest 2 – 213HM

Mr. Martin:

In preparation of filing a permit application for the above referenced well, the Title Department of Arsenal Resources has conducted a thorough title examination in order to determine the ownership of the oil and gas underlying all roadways crossed by the proposed well. The findings of the title examination show that the roadways crossed by the proposed well are right of ways, with the oil and gas being owned and covered by the leaseholds provided in the application materials.

If you have any questions, concerns or need further information, please do not hesitate to contact me at the address listed below.

Sincerely,

A handwritten signature in blue ink that reads 'Coty Brandon'.

Coty Brandon
Senior Title Attorney

RECEIVED
Office of Oil and Gas

JUN 30 2017

WV Department of
Environmental Protection

6031 Wallace Road Ext, Suite 300
Wexford, PA 15090
P: 724-940-1100
F: 800-428-0981
www.arsenalresources.com

09/22/2017

**STATE OF WEST VIRGINIA
DEPARTMENT OF ENVIRONMENTAL PROTECTION, OFFICE OF OIL AND GAS
NOTICE CERTIFICATION**

Date of Notice Certification: 6/29/17

API No. 47- 91 - 1346
Operator's Well No. Coalquest 2 213
Well Pad Name: Coalquest 2

Notice has been given:

Pursuant to the provisions in West Virginia Code § 22-6A, the Operator has provided the required parties with the Notice Forms listed below for the tract of land as follows:

| | |
|---|---|
| State: <u>West Virginia</u> | UTM NAD 83 Easting: <u>576,708.171</u> |
| County: <u>Taylor</u> | Northing: <u>4,350,309.224</u> |
| District: <u>Courthouse</u> | Public Road Access: <u>Wendell Road CR 36, CR11/1 and CR 11</u> |
| Quadrangle: <u>Grafton</u> | Generally used farm name: <u>Coalquest Development</u> |
| Watershed: <u>Sandlick Run of Simpson Creek</u> | |

Pursuant to West Virginia Code § 22-6A-7(b), every permit application filed under this section shall be on a form as may be prescribed by the secretary, shall be verified and shall contain the following information: (14) A certification from the operator that (i) it has provided the owners of the surface described in subdivisions (1), (2) and (4), subsection (b), section ten of this article, the information required by subsections (b) and (c), section sixteen of this article; (ii) that the requirement was deemed satisfied as a result of giving the surface owner notice of entry to survey pursuant to subsection (a), section ten of this article six-a; or (iii) the notice requirements of subsection (b), section sixteen of this article were waived in writing by the surface owner; and Pursuant to West Virginia Code § 22-6A-11(b), the applicant shall tender proof of and certify to the secretary that the notice requirements of section ten of this article have been completed by the applicant.

| | |
|--|---|
| <p>Pursuant to West Virginia Code § 22-6A, the Operator has attached proof to this Notice Certification that the Operator has properly served the required parties with the following:</p> <p>*PLEASE CHECK ALL THAT APPLY</p> <p><input type="checkbox"/> 1. NOTICE OF SEISMIC ACTIVITY or <input checked="" type="checkbox"/> NOTICE NOT REQUIRED BECAUSE NO SEISMIC ACTIVITY WAS CONDUCTED</p> <p><input type="checkbox"/> 2. NOTICE OF ENTRY FOR PLAT SURVEY or <input checked="" type="checkbox"/> NO PLAT SURVEY WAS CONDUCTED</p> <p><input checked="" type="checkbox"/> 3. NOTICE OF INTENT TO DRILL or <input type="checkbox"/> NOTICE NOT REQUIRED BECAUSE NOTICE OF ENTRY FOR PLAT SURVEY WAS CONDUCTED or</p> <p style="padding-left: 100px;"><input type="checkbox"/> WRITTEN WAIVER BY SURFACE OWNER (PLEASE ATTACH)</p> <p><input checked="" type="checkbox"/> 4. NOTICE OF PLANNED OPERATION</p> <p><input checked="" type="checkbox"/> 5. PUBLIC NOTICE</p> <p><input checked="" type="checkbox"/> 6. NOTICE OF APPLICATION</p> | <p>OOG OFFICE USE ONLY</p> <p><input type="checkbox"/> RECEIVED/ NOT REQUIRED</p> <p><input type="checkbox"/> RECEIVED</p> <p><input type="checkbox"/> RECEIVED/ NOT REQUIRED</p> <p><input type="checkbox"/> RECEIVED</p> <p><input type="checkbox"/> RECEIVED</p> <p><input type="checkbox"/> RECEIVED</p> |
|--|---|

Required Attachments:

The Operator shall attach to this Notice Certification Form all Notice Forms and Certifications of Notice that have been provided to the required parties and/or any associated written waivers. For the Public Notice, the operator shall attach a copy of the Class II Legal Advertisement with publication date verification or the associated Affidavit of Publication. The attached Notice Forms and Certifications of Notice shall serve as proof that the required parties have been noticed as required under West Virginia Code § 22-6A. Pursuant to West Virginia Code § 22-6A-11(b), the Certification of Notice to the person may be made by affidavit of personal service, the return receipt card or other postal receipt for certified mailing.

RECEIVED
Office of Oil and Gas


JUN 30 2017

09/22/2017

Certification of Notice is hereby given:

THEREFORE, I William Veigel, have read and understand the notice requirements within West Virginia Code § 22-6A. I certify that as required under West Virginia Code § 22-6A, I have served the attached copies of the Notice Forms, identified above, to the required parties through personal service, by registered mail or by any method of delivery that requires a receipt or signature confirmation. I certify under penalty of law that I have personally examined and am familiar with the information submitted in this Notice Certification and all attachments, and that based on my inquiry of those individuals immediately responsible for obtaining the information, I believe that the information is true, accurate and complete. I am aware that there are significant penalties for submitting false information, including the possibility of fine and imprisonment.

| | | | |
|----------------|--|------------|---|
| Well Operator: | <u>Arsenal Resources</u> | Address: | <u>6031 Wallace Road Extension, Suite 300</u> |
| By: | <u>William Veigel</u> <i>WV Veigel</i> | | <u>Wexford, PA 15090</u> |
| Its: | <u>Designated Agent</u> | Facsimile: | <u>304-848-9134</u> |
| Telephone: | <u>724-940-1224</u> | Email: | <u>cflanagan@arsenalresources.com</u> |



Subscribed and sworn before me this 29th day of June 2017.
Carolinda Flanagan Notary Public
 My Commission Expires 09/15/2021

Oil and Gas Privacy Notice:

The Office of Oil and Gas processes your personal information, such as name, address and telephone number, as part of our regulatory duties. Your personal information may be disclosed to other State agencies or third parties in the normal course of business or as needed to comply with statutory or regulatory requirements, including Freedom of Information Act requests. Our office will appropriately secure your personal information. If you have any questions about our use or your personal information, please contact DEP's Chief Privacy Officer at depprivacyofficer@wv.gov.

RECEIVED
Office of Oil and Gas
JUN 30 2017
WV Department of
Environmental Protection

STATE OF WEST VIRGINIA
DEPARTMENT OF ENVIRONMENTAL PROTECTION, OFFICE OF OIL AND GAS
NOTICE OF APPLICATION

Notice Time Requirement: notice shall be provided no later than the **filing date of permit application.**

Date of Notice: 6/29/17 **Date Permit Application Filed:** 6/29/17

Notice of:

- PERMIT FOR ANY WELL WORK
- CERTIFICATE OF APPROVAL FOR THE CONSTRUCTION OF AN IMPOUNDMENT OR PIT

Delivery method pursuant to West Virginia Code § 22-6A-10(b)

- PERSONAL SERVICE
- REGISTERED MAIL
- METHOD OF DELIVERY THAT REQUIRES A RECEIPT OR SIGNATURE CONFIRMATION

Pursuant to W. Va. Code § 22-6A-10(b) no later than the filing date of the application, the applicant for a permit for any well work or for a certificate of approval for the construction of an impoundment or pit as required by this article shall deliver, by personal service or by registered mail or by any method of delivery that requires a receipt or signature confirmation, copies of the application, the erosion and sediment control plan required by section seven of this article, and the well plat to each of the following persons: (1) The owners of record of the surface of the tract on which the well is or is proposed to be located; (2) The owners of record of the surface tract or tracts overlying the oil and gas leasehold being developed by the proposed well work, if the surface tract is to be used for roads or other land disturbance as described in the erosion and sediment control plan submitted pursuant to subsection (c), section seven of this article; (3) The coal owner, operator or lessee, in the event the tract of land on which the well proposed to be drilled is located [sic] is known to be underlain by one or more coal seams; (4) The owners of record of the surface tract or tracts overlying the oil and gas leasehold being developed by the proposed well work, if the surface tract is to be used for the placement, construction, enlargement, alteration, repair, removal or abandonment of any impoundment or pit as described in section nine of this article; (5) Any surface owner or water purveyor who is known to the applicant to have a water well, spring or water supply source located within one thousand five hundred feet of the center of the well pad which is used to provide water for consumption by humans or domestic animals; and (6) The operator of any natural gas storage field within which the proposed well work activity is to take place. (c)(1) If more than three tenants in common or other co-owners of interests described in subsection (b) of this section hold interests in the lands, the applicant may serve the documents required upon the person described in the records of the sheriff required to be maintained pursuant to section eight, article one, chapter eleven-a of this code. (2) Notwithstanding any provision of this article to the contrary, notice to a lien holder is not notice to a landowner, unless the lien holder is the landowner. W. Va. Code R. § 35-8-5.7.a requires, in part, that the operator shall also provide the Well Site Safety Plan ("WSSP") to the surface owner and any water purveyor or surface owner subject to notice and water testing as provided in section 15 of this rule.

Application Notice WSSP Notice E&S Plan Notice Well Plat Notice is hereby provided to:

SURFACE OWNER(s)
Name: Coalquest Development LLC
Address: 100 Tygart Drive
Grafton, WV 26354
Name: _____
Address: _____

SURFACE OWNER(s) (Road and/or Other Disturbance)
Name: Coalquest Development LLC
Address: 100 Tygart Drive
Grafton, WV 26354
Name: _____
Address: _____

SURFACE OWNER(s) (Impoundments or Pits)
Name: _____
Address: _____

COAL OWNER OR LESSEE
Name: Coalquest Development LLC
Address: 100 Tygart Drive
Grafton, WV 26354
 COAL OPERATOR
Name: Coalquest Development LLC
Address: 100 Tygart Drive
Grafton, WV 26354

SURFACE OWNER OF WATER WELL AND/OR WATER PURVEYOR(s)
Name: See Attached
Address: _____

OPERATOR OF ANY NATURAL GAS STORAGE FIELD
Name: _____
Address: _____

*Please attach additional forms if necessary

RECEIVED
Office of Oil and Gas
JUN 30 2017
WV Department of
Environmental Protection

JUN 30 2017

Notice is hereby given:

Pursuant to West Virginia Code § 22-6A-10(b), notice is hereby given that the undersigned well operator has applied for a permit for well work or for a certificate of approval for the construction of an impoundment or pit.

This Notice Shall Include:

Pursuant to W. Va. Code § 22-6A-10(b), this notice shall include: (1) copies of the application; (2) the erosion and sediment control plan required by section seven of this article; and (3) the well plat.

Pursuant to W. Va. Code § 22-6A-10(f), this notice shall include: (1) a statement of the time limits for filing written comments; (2) who may file written comments; (3) the name and address of the secretary for the purpose of filing the comments and obtaining additional information; and (4) a statement that the persons may request, at the time of submitting written comments, notice of the permit decision and a list of persons qualified to test water.

Pursuant to W. Va. Code R. § 35-8-5.7.a, the operator shall provide the Well Site Safety Plan to the surface owner and any water purveyor or surface owner subject to notice and water testing as provided in section 15 of this rule.

Pursuant to W. Va. Code R. § 35-8-15.2.c, this notice shall: (1) contain a statement of the surface owner's and water purveyor's right to request sampling and analysis; (2) advise the surface owner and water purveyor of the rebuttable presumption for contamination or deprivation of a fresh water source or supply; advise the surface owner and water purveyor that refusal to allow the operator to conduct a pre-drilling water well test constitutes a method to rebut the presumption of liability; (3) advise the surface owner and water purveyor of his or her independent right to sample and analyze any water supply at his or her own expense; advise the surface owner and water purveyor whether or not the operator will utilize an independent laboratory to analyze any sample; and (4) advise the surface owner and or water purveyor that he or she can obtain from the Chief a list of water testing laboratories in the subject area capable of and qualified to test water supplies in accordance with standard acceptable methods.

Additional information related to horizontal drilling may be obtained from the Secretary, at the WV Department of Environmental Protection headquarters, located at 601 57th Street, SE, Charleston, WV 25304 (304-926-0450) or by visiting www.dep.wv.gov/oil-and-gas/pages/default.aspx.

Well Location Restrictions

Pursuant to W. Va. Code § 22-6A-12, Wells may not be drilled within two hundred fifty feet measured horizontally from any existing water well or developed spring used for human or domestic animal consumption. The center of well pads may not be located within six hundred twenty-five feet of an occupied dwelling structure, or a building two thousand five hundred square feet or larger used to house or shelter dairy cattle or poultry husbandry. This limitation is applicable to those wells, developed springs, dwellings or agricultural buildings that existed on the date a notice to the surface owner of planned entry for surveying or staking as provided in section ten of this article or a notice of intent to drill a horizontal well as provided in subsection (b), section sixteen of this article was provided, whichever occurs first, and to any dwelling under construction prior to that date. This limitation may be waived by written consent of the surface owner transmitted to the department and recorded in the real property records maintained by the clerk of the county commission for the county in which such property is located. Furthermore, the well operator may be granted a variance by the secretary from these distance restrictions upon submission of a plan which identifies the sufficient measures, facilities or practices to be employed during well site construction, drilling and operations. The variance, if granted, shall include terms and conditions the department requires to ensure the safety and protection of affected persons and property. The terms and conditions may include insurance, bonding and indemnification, as well as technical requirements. (b) No well pad may be prepared or well drilled within one hundred feet measured horizontally from any perennial stream, natural or artificial lake, pond or reservoir, or a wetland, or within three hundred feet of a naturally reproducing trout stream. No well pad may be located within one thousand feet of a surface or ground water intake of a public water supply. The distance from the public water supply as identified by the department shall be measured as follows: (1) For a surface water intake on a lake or reservoir, the distance shall be measured from the boundary of the lake or reservoir. (2) For a surface water intake on a flowing stream, the distance shall be measured from a semicircular radius extending upstream of the surface water intake. (3) For a groundwater source, the distance shall be measured from the wellhead or spring. The department may, in its discretion, waive these distance restrictions upon submission of a plan identifying sufficient measures, facilities or practices to be employed during well site construction, drilling and operations to protect the waters of the state. A waiver, if granted, shall impose any permit conditions as the secretary considers necessary. (c) Notwithstanding the foregoing provisions of this section, nothing contained in this section prevents an operator from conducting the activities permitted or authorized by a Clean Water Act Section 404 permit or other approval from the United States Army Corps of Engineers within any waters of the state or within the restricted areas referenced in this section. (d) The well location restrictions set forth in this section shall not apply to any well on a multiple well pad if at least one of the wells was permitted prior to the effective date of this article. (e) The secretary shall, by December 31, 2012, report to the Legislature on the noise, light, dust and volatile organic compounds generated by the drilling of horizontal wells as they relate to the well location restrictions regarding occupied dwelling structures pursuant to this section. Upon a finding, if any, by the secretary that the well location restrictions regarding occupied dwelling structures are inadequate or otherwise require alteration to address the items

09/22/2017

WW-6A
(8-13)

JUN 30 2017

API NO. 47-91 - 01346
OPERATOR WELL NO. Coalquest 2 213
Well Pad Name: Coalquest 2

examined in the study required by this subsection, the Secretary shall have the authority to propose for promulgation legislative rules establishing guidelines and procedures regarding reasonable levels of noise, light, dust and volatile organic compounds relating to drilling horizontal wells, including reasonable means of mitigating such factors, if necessary.

Water Well Testing:

Pursuant to West Virginia Code § 22-6A-10(d), notification shall be made, with respect to surface landowners identified in subsection (b) or water purveyors identified in subdivision (5), subsection (b) of this section, of the opportunity for testing their water well. The operator shall provide an analysis to such surface landowner or water purveyor at their request.

Water Testing Laboratories:

Pursuant to West Virginia Code § 22-6A-10(i), persons entitled to notice pursuant to subsection (b) of this section may contact the department to ascertain the names and locations of water testing laboratories in the subject area capable and qualified to test water supplies in accordance with standard accepted methods. In compiling that list of names the department shall consult with the state Bureau for Public Health and local health departments. A surface owner and water purveyor has an independent right to sample and analyze any water supply at his or her own expense. The laboratory utilized by the operator shall be approved by the agency as being certified and capable of performing sample analyses in accordance with this section.

Rebuttable Presumption for Contamination or Deprivation of a Fresh Water Source or Supply:

W. Va. Code § 22-6A-18 requires that (b) unless rebutted by one of the defenses established in subsection (c) of this section, in any action for contamination or deprivation of a fresh water source or supply within one thousand five hundred feet of the center of the well pad for horizontal well, there is a rebuttable presumption that the drilling and the oil or gas well or either was the proximate cause of the contamination or deprivation of the fresh water source or supply. (c) In order to rebut the presumption of liability established in subsection (b) of this section, the operator must prove by a preponderance of the evidence one of the following defenses: (1) The pollution existed prior to the drilling or alteration activity as determined by a predrilling or prealteration water well test. (2) The landowner or water purveyor refused to allow the operator access to the property to conduct a predrilling or prealteration water well test. (3) The water supply is not within one thousand five hundred feet of the well. (4) The pollution occurred more than six months after completion of drilling or alteration activities. (5) The pollution occurred as the result of some cause other than the drilling or alteration activity. (d) Any operator electing to preserve its defenses under subdivision (1), subsection (c) of this section shall retain the services of an independent certified laboratory to conduct the predrilling or prealteration water well test. A copy of the results of the test shall be submitted to the department and the surface owner or water purveyor in a manner prescribed by the secretary. (e) Any operator shall replace the water supply of an owner of interest in real property who obtains all or part of that owner's supply of water for domestic, agricultural, industrial or other legitimate use from an underground or surface source with a comparable water supply where the secretary determines that the water supply has been affected by contamination, diminution or interruption proximately caused by the oil or gas operation, unless waived in writing by that owner. (f) The secretary may order the operator conducting the oil or gas operation to: (1) Provide an emergency drinking water supply within twenty-four hours; (2) Provide temporary water supply within seventy-two hours; (3) Within thirty days begin activities to establish a permanent water supply or submit a proposal to the secretary outlining the measures and timetables to be used in establishing a permanent supply. The total time in providing a permanent water supply may not exceed two years. If the operator demonstrates that providing a permanent replacement water supply cannot be completed within two years, the secretary may extend the time frame on case-by-case basis; and (4) Pay all reasonable costs incurred by the real property owner in securing a water supply. (g) A person as described in subsection (b) of this section aggrieved under the provisions of subsections (b), (e) or (f) of this section may seek relief in court... (i) Notwithstanding the denial of the operator of responsibility for the damage to the real property owner's water supply or the status of any appeal on determination of liability for the damage to the real property owner's water supply, the operator may not discontinue providing the required water service until authorized to do so by the secretary or a court of competent jurisdiction.

Written Comment:

Pursuant to West Virginia Code § 22-6A-11(a), all persons described in subsection (b), section ten of this article may file written comments with the secretary as to the location or construction of the applicant's proposed well work within thirty days after the application is filed with the secretary. All persons described in West Virginia Code § 22-6A-10(b) may file written comments as to the location or construction of the applicant's proposed well work to the Secretary at:

Chief, Office of Oil and Gas
Department of Environmental Protection
601 57th St. SE
Charleston, WV 25304
(304) 926-0450

Such persons may request, at the time of submitting written comments, notice of the permit decision and a list of persons qualified to test water. **NOTE: YOU ARE NOT REQUIRED TO FILE ANY COMMENT.**

09/22/2017

Time Limits and Methods for Filing Comments.

The law requires these materials to be served on or before the date the operator files its Application. You have **THIRTY (30) DAYS** after the filing date to file your comments. Comments must be filed in person or received in the mail by the Chief's office by the time stated above. You may call the Chief's office to be sure of the date. Check with your postmaster to ensure adequate delivery time or to arrange special expedited handling. If you have been contacted by the well operator and you have signed a "voluntary statement of no objection" to the planned work described in these materials, then the permit may be issued at any time.

Pursuant to West Virginia Code § 22-6A-11(c)(2), Any objections of the affected coal operators and coal seam owners and lessees shall be addressed through the processes and procedures that exist under sections fifteen, seventeen and forty, article six of this chapter, as applicable and as incorporated into this article by section five of this article. The written comments filed by the parties entitled to notice under subdivisions (1), (2), (4), (5) and (6), subsection (b), section ten of this article shall be considered by the secretary in the permit issuance process, but the parties are not entitled to participate in the processes and proceedings that exist under sections fifteen, seventeen or forty, article six of this chapter, as applicable and as incorporated into this article by section five of this article.

Comment Requirements

Your comments must be in writing and include your name, address and telephone number, the well operator's name and well number and the approximate location of the proposed well site including district and county from the application. You may add other documents, such as sketches, maps or photographs to support your comments.

Disclaimer: All comments received will be placed on our web site <http://www.dep.wv.gov/oil-and-gas/Horizontal-Permits/Pages/default.aspx> and the applicant will automatically be forwarded an email notice that such comments have been submitted. The applicant will be expected to provide a response to comments submitted by any surface owner, water purveyor or natural gas storage operator noticed within the application.

Permit Denial or Condition

The Chief has the power to deny or condition a well work permit. Pursuant to West Virginia Code § 22-6A-8(d), the permit may not be issued or be conditioned, including conditions with respect to the location of the well and access roads prior to issuance if the director determines that:

- (1) The proposed well work will constitute a hazard to the safety of persons;
- (2) The plan for soil erosion and sediment control is not adequate or effective;
- (3) Damage would occur to publicly owned lands or resources; or
- (4) The proposed well work fails to protect fresh water sources or supplies.

A permit may also be denied under West Virginia Code § 22-6A-7(k), the secretary shall deny the issuance of a permit if the secretary determines that the applicant has committed a substantial violation of a previously issued permit for a horizontal well, including the applicable erosion and sediment control plan associated with the previously issued permit, or a substantial violation of one or more of the rules promulgated under this article, and in each instance has failed to abate or seek review of the violation within the time prescribed by the secretary pursuant to the provisions of subdivisions (1) and (2), subsection (a), section five of this article and the rules promulgated hereunder, which time may not be unreasonable.

Pursuant to West Virginia Code § 22-6A-10(g), any person entitled to submit written comments to the secretary pursuant to subsection (a), section eleven of this article, shall also be entitled to receive from the secretary a copy of the permit as issued or a copy of the order modifying or denying the permit if the person requests receipt of them as a part of the written comments submitted concerning the permit application. Such persons may request, at the time of submitting written comments, notice of the permit decision and a list of persons qualified to test water.

RECEIVED
Office of Oil and Gas

JUN 30 2017


WV Department of
Environmental Protection

WW-6A
(8-13)

API NO. 47- 91 - 01346
OPERATOR WELL NO. Coalquest 2 213
Well Pad Name: Coalquest 2

Notice is hereby given by:


Well Operator: Arsenal Resources
Telephone: 724-940-1224
Email: cflanagan@arsenalresources.com



Address: 6031 Wallace Road Extension, Suite 300
Wexford, PA
Facsimile: 304-848-9134

Oil and Gas Privacy Notice:

The Office of Oil and Gas processes your personal information, such as name, address and telephone number, as part of our regulatory duties. Your personal information may be disclosed to other State agencies or third parties in the normal course of business or as needed to comply with statutory or regulatory requirements, including Freedom of Information Act requests. Our office will appropriately secure your personal information. If you have any questions about our use or your personal information, please contact DEP's Chief Privacy Officer at depprivacyofficer@wv.gov.



Subscribed and sworn before me this 29th day of June, 2017.

Carolinda Flanagan Notary Public
My Commission Expires 09/15/2021

RECEIVED
Office of Oil and Gas

JUN 30 2017

WV Department of
Environmental Protection

09/22/2017

**Arsenal Resources
CoalQuest 2 – Water Purveyors**

**Ronald Campbell
2248 Wendel Road
Flemington, WV 26347**

**Kevin G. Evanto
78 Station Street
Shinnston, WV 26431**

**Amy Lipscomb
P.O. Box 24
Flemington, WV 26347**

**Southwestern Water District
P.O. Box 98
Flemington, WV 26347**

**Eddie Lipscomb c/o Judy Lipscomb
2222 Wendel Road
Flemington, WV 26347**

**James Kinsey et ux
2446 Buck Run Road
Flemington, WV 26347**

**Gary & Minna Louise Ross
2217 Wendel Road
Flemington, WV 26347**

**Ricky L. Fleming c/o Imogene Fleming
2173 Wendel Road
Flemington, WV 26347**

**Nancy Ketterman
2186 Wendel Road
Flemington, WV 26347**

**Billy Fleming et al
2175 Wendel Road
Flemington, WV 26347**

**Randy E. & Marsha Fleming
2173 Wendel Road
Flemington, WV 26347**

**Deloris Quick
35 Burnt Oak Lane
Fredericksburg, VA 22405**

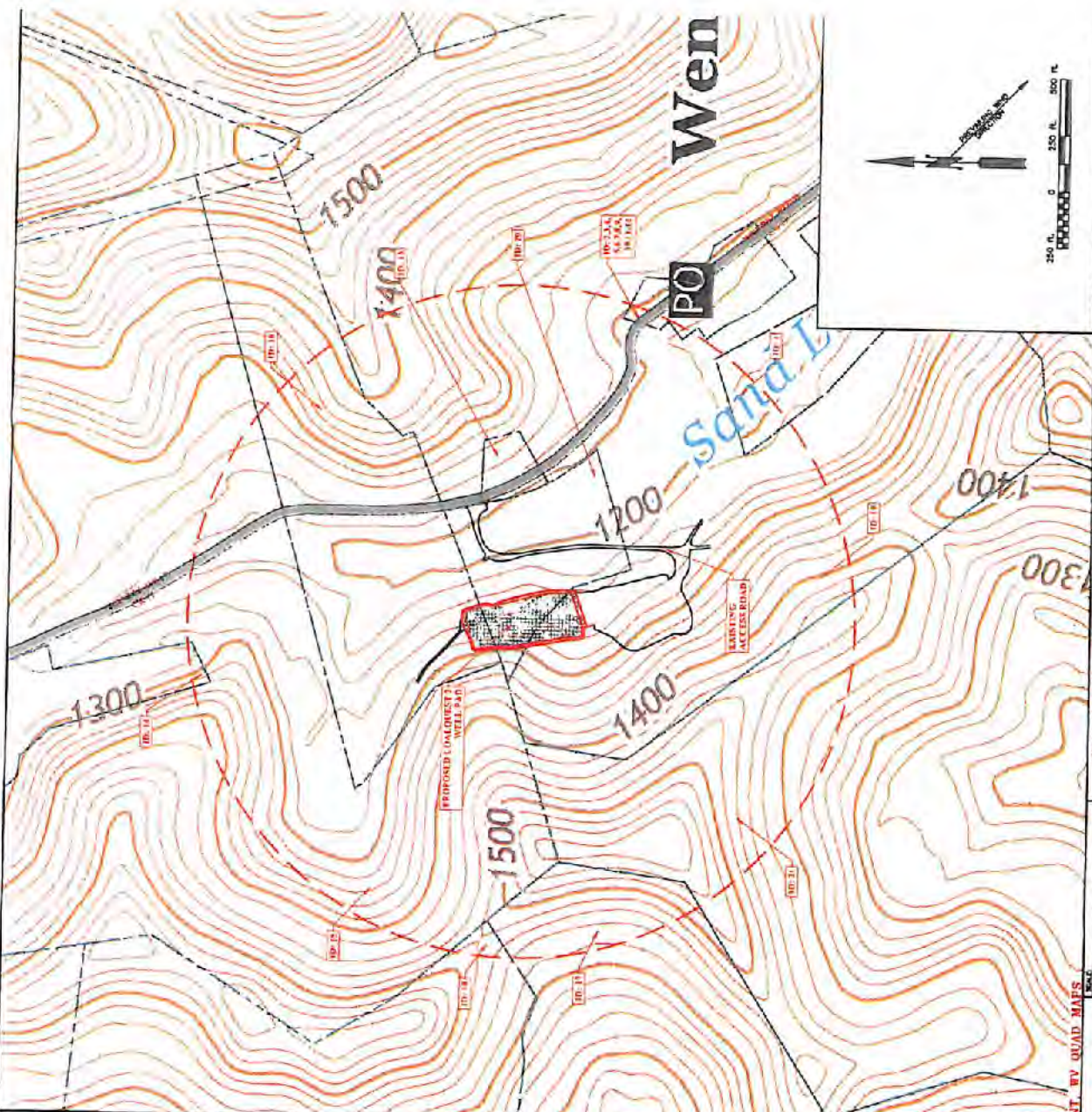
**Jeffrey Ketterman
PO Box 295
Simpson, WV 26354**

RECEIVED
Office of Oil and Gas

JUN 30 2017

WV Department of
Environmental Protection

91-01346



ARSENAL RESOURCES
 SITE SAFETY PLAN FOR THE
 COALQUEST 2 WELL PAD
 TAYLOR COUNTY, WEST VIRGINIA
 POTENTIAL WATER SOURCES

THRASHER
 ENGINEERS & SURVEYORS
 101-030-3042

SCALE: AS SHOWN
 DATE: 06/20/17
 APPROVED: [Signature]
 DRAWN BY: [Signature]
 CHECKED BY: [Signature]

ARSENAL
 RESOURCES



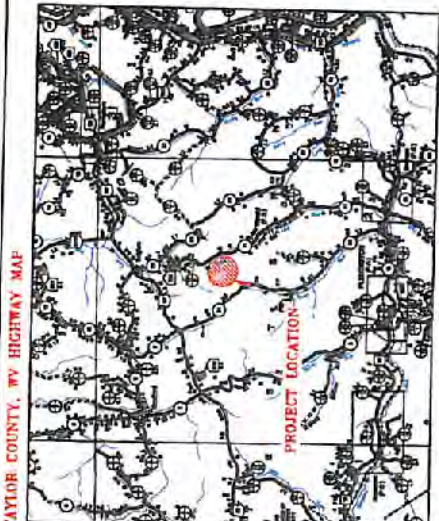
CRATTON AND ROSEMONT, WV QUAD MAPS

EXISTING PARCEL OWNER AND ADDRESS TABLE

| ID | OWNER | ADDRESS | TAX MAP PHOTO |
|-----|---|--|---------------|
| 1 | COALQUEST DEVELOPMENT LLC | 1 CITY PALM SITE RD, SAINT LOUIS, MO 63143 | 5 |
| 2 | CAMP BELLONCHAU (RUE) & AUBURNIA WRIGHT | 700 WENDELL RD, FLEMINGTON, WV 25847 | 5 |
| 3 | UPSCOMER ALP ANNA | 1010 S. FLEMINGTON, WV 25847 | 5 |
| 4 | UPSCOMER EDDIE (PETERS) C/O BAPT LEPSCOMER | 2111 WENDELL RD, FLEMINGTON, WV 25847 | 5 |
| 5 | ROSS GRAY & ANTHONY LORDES & DAVID | 2111 WENDELL RD, FLEMINGTON, WV 25847 | 5 |
| 6 | REARING BOOY C/O MORGAN LEWIS | 2111 WENDELL RD, FLEMINGTON, WV 25847 | 5 |
| 7 | RETTIMAN WANCEY (LUI) & JEFFREY C/O HANCOCK LETTERMAN | 2111 WENDELL RD, FLEMINGTON, WV 25847 | 5 |
| 8 | REARING RANDY & MARSHA REARING MADONNE (LUI) | 2111 WENDELL RD, FLEMINGTON, WV 25847 | 5 |
| 9 | REARING BILL E (HUBBS) | 2111 WENDELL RD, FLEMINGTON, WV 25847 | 5 |
| 10 | POKER DILLERS C/O DELBERS OLICK | 2111 WENDELL RD, FLEMINGTON, WV 25847 | 5 |
| 11 | RETTIMAN JEFFREY (VIN) | 2111 WENDELL RD, FLEMINGTON, WV 25847 | 5 |
| 12 | COALQUEST DEVELOPMENT LLC | 1010 S. FLEMINGTON, WV 25847 | 5 |
| 13 | EVARD TO REVIN GUY | 1010 S. FLEMINGTON, WV 25847 | 5 |
| 14 | COALQUEST DEVELOPMENT LLC | 1010 S. FLEMINGTON, WV 25847 | 5 |
| 15 | COALQUEST DEVELOPMENT LLC | 1010 S. FLEMINGTON, WV 25847 | 5 |
| 16 | ENIGST JAMES AL OR BEVERLY A & DEW | 1010 S. FLEMINGTON, WV 25847 | 5 |
| 17 | EVARD TO REVIN GUY | 1010 S. FLEMINGTON, WV 25847 | 5 |
| 18 | COALQUEST DEVELOPMENT LLC | 1010 S. FLEMINGTON, WV 25847 | 5 |
| 19 | COALQUEST DEVELOPMENT LLC | 1010 S. FLEMINGTON, WV 25847 | 5 |
| 20 | COALQUEST DEVELOPMENT LLC | 1010 S. FLEMINGTON, WV 25847 | 5 |
| 21 | COALQUEST DEVELOPMENT LLC | 1010 S. FLEMINGTON, WV 25847 | 5 |
| 22 | COALQUEST DEVELOPMENT LLC | 1010 S. FLEMINGTON, WV 25847 | 5 |
| 23 | COALQUEST DEVELOPMENT LLC | 1010 S. FLEMINGTON, WV 25847 | 5 |
| 24 | COALQUEST DEVELOPMENT LLC | 1010 S. FLEMINGTON, WV 25847 | 5 |
| 25 | COALQUEST DEVELOPMENT LLC | 1010 S. FLEMINGTON, WV 25847 | 5 |
| 26 | COALQUEST DEVELOPMENT LLC | 1010 S. FLEMINGTON, WV 25847 | 5 |
| 27 | COALQUEST DEVELOPMENT LLC | 1010 S. FLEMINGTON, WV 25847 | 5 |
| 28 | COALQUEST DEVELOPMENT LLC | 1010 S. FLEMINGTON, WV 25847 | 5 |
| 29 | COALQUEST DEVELOPMENT LLC | 1010 S. FLEMINGTON, WV 25847 | 5 |
| 30 | COALQUEST DEVELOPMENT LLC | 1010 S. FLEMINGTON, WV 25847 | 5 |
| 31 | COALQUEST DEVELOPMENT LLC | 1010 S. FLEMINGTON, WV 25847 | 5 |
| 32 | COALQUEST DEVELOPMENT LLC | 1010 S. FLEMINGTON, WV 25847 | 5 |
| 33 | COALQUEST DEVELOPMENT LLC | 1010 S. FLEMINGTON, WV 25847 | 5 |
| 34 | COALQUEST DEVELOPMENT LLC | 1010 S. FLEMINGTON, WV 25847 | 5 |
| 35 | COALQUEST DEVELOPMENT LLC | 1010 S. FLEMINGTON, WV 25847 | 5 |
| 36 | COALQUEST DEVELOPMENT LLC | 1010 S. FLEMINGTON, WV 25847 | 5 |
| 37 | COALQUEST DEVELOPMENT LLC | 1010 S. FLEMINGTON, WV 25847 | 5 |
| 38 | COALQUEST DEVELOPMENT LLC | 1010 S. FLEMINGTON, WV 25847 | 5 |
| 39 | COALQUEST DEVELOPMENT LLC | 1010 S. FLEMINGTON, WV 25847 | 5 |
| 40 | COALQUEST DEVELOPMENT LLC | 1010 S. FLEMINGTON, WV 25847 | 5 |
| 41 | COALQUEST DEVELOPMENT LLC | 1010 S. FLEMINGTON, WV 25847 | 5 |
| 42 | COALQUEST DEVELOPMENT LLC | 1010 S. FLEMINGTON, WV 25847 | 5 |
| 43 | COALQUEST DEVELOPMENT LLC | 1010 S. FLEMINGTON, WV 25847 | 5 |
| 44 | COALQUEST DEVELOPMENT LLC | 1010 S. FLEMINGTON, WV 25847 | 5 |
| 45 | COALQUEST DEVELOPMENT LLC | 1010 S. FLEMINGTON, WV 25847 | 5 |
| 46 | COALQUEST DEVELOPMENT LLC | 1010 S. FLEMINGTON, WV 25847 | 5 |
| 47 | COALQUEST DEVELOPMENT LLC | 1010 S. FLEMINGTON, WV 25847 | 5 |
| 48 | COALQUEST DEVELOPMENT LLC | 1010 S. FLEMINGTON, WV 25847 | 5 |
| 49 | COALQUEST DEVELOPMENT LLC | 1010 S. FLEMINGTON, WV 25847 | 5 |
| 50 | COALQUEST DEVELOPMENT LLC | 1010 S. FLEMINGTON, WV 25847 | 5 |
| 51 | COALQUEST DEVELOPMENT LLC | 1010 S. FLEMINGTON, WV 25847 | 5 |
| 52 | COALQUEST DEVELOPMENT LLC | 1010 S. FLEMINGTON, WV 25847 | 5 |
| 53 | COALQUEST DEVELOPMENT LLC | 1010 S. FLEMINGTON, WV 25847 | 5 |
| 54 | COALQUEST DEVELOPMENT LLC | 1010 S. FLEMINGTON, WV 25847 | 5 |
| 55 | COALQUEST DEVELOPMENT LLC | 1010 S. FLEMINGTON, WV 25847 | 5 |
| 56 | COALQUEST DEVELOPMENT LLC | 1010 S. FLEMINGTON, WV 25847 | 5 |
| 57 | COALQUEST DEVELOPMENT LLC | 1010 S. FLEMINGTON, WV 25847 | 5 |
| 58 | COALQUEST DEVELOPMENT LLC | 1010 S. FLEMINGTON, WV 25847 | 5 |
| 59 | COALQUEST DEVELOPMENT LLC | 1010 S. FLEMINGTON, WV 25847 | 5 |
| 60 | COALQUEST DEVELOPMENT LLC | 1010 S. FLEMINGTON, WV 25847 | 5 |
| 61 | COALQUEST DEVELOPMENT LLC | 1010 S. FLEMINGTON, WV 25847 | 5 |
| 62 | COALQUEST DEVELOPMENT LLC | 1010 S. FLEMINGTON, WV 25847 | 5 |
| 63 | COALQUEST DEVELOPMENT LLC | 1010 S. FLEMINGTON, WV 25847 | 5 |
| 64 | COALQUEST DEVELOPMENT LLC | 1010 S. FLEMINGTON, WV 25847 | 5 |
| 65 | COALQUEST DEVELOPMENT LLC | 1010 S. FLEMINGTON, WV 25847 | 5 |
| 66 | COALQUEST DEVELOPMENT LLC | 1010 S. FLEMINGTON, WV 25847 | 5 |
| 67 | COALQUEST DEVELOPMENT LLC | 1010 S. FLEMINGTON, WV 25847 | 5 |
| 68 | COALQUEST DEVELOPMENT LLC | 1010 S. FLEMINGTON, WV 25847 | 5 |
| 69 | COALQUEST DEVELOPMENT LLC | 1010 S. FLEMINGTON, WV 25847 | 5 |
| 70 | COALQUEST DEVELOPMENT LLC | 1010 S. FLEMINGTON, WV 25847 | 5 |
| 71 | COALQUEST DEVELOPMENT LLC | 1010 S. FLEMINGTON, WV 25847 | 5 |
| 72 | COALQUEST DEVELOPMENT LLC | 1010 S. FLEMINGTON, WV 25847 | 5 |
| 73 | COALQUEST DEVELOPMENT LLC | 1010 S. FLEMINGTON, WV 25847 | 5 |
| 74 | COALQUEST DEVELOPMENT LLC | 1010 S. FLEMINGTON, WV 25847 | 5 |
| 75 | COALQUEST DEVELOPMENT LLC | 1010 S. FLEMINGTON, WV 25847 | 5 |
| 76 | COALQUEST DEVELOPMENT LLC | 1010 S. FLEMINGTON, WV 25847 | 5 |
| 77 | COALQUEST DEVELOPMENT LLC | 1010 S. FLEMINGTON, WV 25847 | 5 |
| 78 | COALQUEST DEVELOPMENT LLC | 1010 S. FLEMINGTON, WV 25847 | 5 |
| 79 | COALQUEST DEVELOPMENT LLC | 1010 S. FLEMINGTON, WV 25847 | 5 |
| 80 | COALQUEST DEVELOPMENT LLC | 1010 S. FLEMINGTON, WV 25847 | 5 |
| 81 | COALQUEST DEVELOPMENT LLC | 1010 S. FLEMINGTON, WV 25847 | 5 |
| 82 | COALQUEST DEVELOPMENT LLC | 1010 S. FLEMINGTON, WV 25847 | 5 |
| 83 | COALQUEST DEVELOPMENT LLC | 1010 S. FLEMINGTON, WV 25847 | 5 |
| 84 | COALQUEST DEVELOPMENT LLC | 1010 S. FLEMINGTON, WV 25847 | 5 |
| 85 | COALQUEST DEVELOPMENT LLC | 1010 S. FLEMINGTON, WV 25847 | 5 |
| 86 | COALQUEST DEVELOPMENT LLC | 1010 S. FLEMINGTON, WV 25847 | 5 |
| 87 | COALQUEST DEVELOPMENT LLC | 1010 S. FLEMINGTON, WV 25847 | 5 |
| 88 | COALQUEST DEVELOPMENT LLC | 1010 S. FLEMINGTON, WV 25847 | 5 |
| 89 | COALQUEST DEVELOPMENT LLC | 1010 S. FLEMINGTON, WV 25847 | 5 |
| 90 | COALQUEST DEVELOPMENT LLC | 1010 S. FLEMINGTON, WV 25847 | 5 |
| 91 | COALQUEST DEVELOPMENT LLC | 1010 S. FLEMINGTON, WV 25847 | 5 |
| 92 | COALQUEST DEVELOPMENT LLC | 1010 S. FLEMINGTON, WV 25847 | 5 |
| 93 | COALQUEST DEVELOPMENT LLC | 1010 S. FLEMINGTON, WV 25847 | 5 |
| 94 | COALQUEST DEVELOPMENT LLC | 1010 S. FLEMINGTON, WV 25847 | 5 |
| 95 | COALQUEST DEVELOPMENT LLC | 1010 S. FLEMINGTON, WV 25847 | 5 |
| 96 | COALQUEST DEVELOPMENT LLC | 1010 S. FLEMINGTON, WV 25847 | 5 |
| 97 | COALQUEST DEVELOPMENT LLC | 1010 S. FLEMINGTON, WV 25847 | 5 |
| 98 | COALQUEST DEVELOPMENT LLC | 1010 S. FLEMINGTON, WV 25847 | 5 |
| 99 | COALQUEST DEVELOPMENT LLC | 1010 S. FLEMINGTON, WV 25847 | 5 |
| 100 | COALQUEST DEVELOPMENT LLC | 1010 S. FLEMINGTON, WV 25847 | 5 |

LEGEND

- 1-500 FT RADII FROM WELL PAD (AREAS INSIDE RADII WILL BE SAMPLED)
- PROPOSED WELL PAD
- PROPERTY LINE
- PARCEL ID # (SEE TABLE)



THE INFORMATION CONTAINED HEREIN IS THE PROPERTY OF ARSENAL RESOURCES, INC. AND IS NOT TO BE REPRODUCED, COPIED, OR TRANSMITTED IN ANY FORM OR BY ANY MEANS, ELECTRONIC OR MECHANICAL, INCLUDING PHOTOCOPYING, RECORDING, OR BY ANY INFORMATION STORAGE AND RETRIEVAL SYSTEM, WITHOUT THE WRITTEN PERMISSION OF ARSENAL RESOURCES, INC.

RECEIVED
 Office of Oil and Gas
 JUN 30 2017
 WV Department of
 Environmental Protection

09/22/2017

**Arsenal Resources
CoalQuest 2 – Water Purveyors**

**Ronald Campbell
2248 Wendel Road
Flemington, WV 26347**

**Amy Lipscomb
P.O. Box 24
Flemington, WV 26347**

**Eddie Lipscomb c/o Judy Lipscomb
2222 Wendel Road
Flemington, WV 26347**

**Gary & Minna Louise Ross
2217 Wendel Road
Flemington, WV 26347**

**Ricky L. Fleming c/o Imogene Fleming
2173 Wendel Road
Flemington, WV 26347**

**Nancy Ketterman
2186 Wendel Road
Flemington, WV 26347**

**Billy Fleming et al
2175 Wendel Road
Flemington, WV 26347**

**Randy E. & Marsha Fleming
2173 Wendel Road
Flemington, WV 26347**

**Deloris Quick
35 Burnt Oak Lane
Fredericksburg, VA 22405**

**Jeffrey Ketterman
PO Box 295
Simpson, WV 26354**

**Kevin G. Evanto
78 Station Street
Shinnston, WV 26431**

**Southwestern Water District
P.O. Box 98
Flemington, WV 26347**

**James Kinsey et ux
2446 Buck Run Road
Flemington, WV 26347**

✓
O.
JUL 20 2017
WV Dept of
Environmental Protection

**STATE OF WEST VIRGINIA
DEPARTMENT OF ENVIRONMENTAL PROTECTION, OFFICE OF OIL AND GAS
NOTICE OF INTENT TO DRILL**

Pursuant to W. Va. Code § 22-6A-16(b), the Notice of Intent to Drill is only required if the notice requirements of W. Va. Code § 22-6A-10(a) have NOT been met or if the Notice of Intent to Drill requirement has NOT been waived in writing by the surface owner.

Notice Time Requirement: Notice shall be provided at least **TEN (10)** days prior to filing a permit application.

Date of Notice: 6-29-17 **Date Permit Application Filed:** 6-29-17

Delivery method pursuant to West Virginia Code § 22-6A-16(b)

- HAND DELIVERY CERTIFIED MAIL RETURN RECEIPT REQUESTED

Pursuant to W. Va. Code § 22-6A-16(b), at least ten days prior to filing a permit application, an operator shall, by certified mail return receipt requested or hand delivery, give the surface owner notice of its intent to enter upon the surface owner's land for the purpose of drilling a horizontal well: *Provided*, That notice given pursuant to subsection (a), section ten of this article satisfies the requirements of this subsection as of the date the notice was provided to the surface owner: *Provided, however*, That the notice requirements of this subsection may be waived in writing by the surface owner. The notice, if required, shall include the name, address, telephone number, and if available, facsimile number and electronic mail address of the operator and the operator's authorized representative.

Notice is hereby provided to the SURFACE OWNER(s):

Name: Coalquest Development LLC
Address: 100 Tygart Drive
Grafton, WV 26354

RECEIVED
Office of Oil and Gas
JUN 30 2017

Name: _____
Address: _____

WV Department of
Environmental Protection

Notice is hereby given:

Pursuant to West Virginia Code § 22-6A-16(b), notice is hereby given that the undersigned well operator has an intent to enter upon the surface owner's land for the purpose of drilling a horizontal well on the tract of land as follows:

| | | | | |
|-------------|--------------------------------------|---------------------------|---|----------------------|
| State: | <u>West Virginia</u> | UTM NAD 83 | Easting: | <u>576,708.171</u> |
| County: | <u>Taylor</u> | | Northing: | <u>4,350,309.224</u> |
| District: | <u>Courthouse</u> | Public Road Access: | <u>Wendell Road CR 36, CR11/1 and CR 11</u> | |
| Quadrangle: | <u>Grafton</u> | Generally used farm name: | <u>Coalquest Development</u> | |
| Watershed: | <u>Sandlick Run of Simpson Creek</u> | | | |

This Notice Shall Include:

Pursuant to West Virginia Code § 22-6A-16(b), this notice shall include the name, address, telephone number, and if available, facsimile number and electronic mail address of the operator and the operator's authorized representative. Additional information related to horizontal drilling may be obtained from the Secretary, at the WV Department of Environmental Protection headquarters, located at 601 57th Street, SE, Charleston, WV 25304 (304-926-0450) or by visiting www.dep.wv.gov/oil-and-gas/pages/default.aspx.

Notice is hereby given by:

Well Operator: Arsenal Resources
Address: 6031 Wallace Road Extension, Suite 300
Wexford, PA 15090
Telephone: 724-940-1224
Email: cflanagan@arsenalresources.com
Facsimile: 304-848-9134

Authorized Representative: William Veigel
Address: 65 Professional Place
Bridgeport, WV 26330
Telephone: 724-940-1224
Email: cflanagan@arsenalresources.com
Facsimile: 304-848-9134

Oil and Gas Privacy Notice:

The Office of Oil and Gas processes your personal information, such as name, address and telephone number, as part of our regulatory duties. Your personal information may be disclosed to other State agencies or third parties in the normal course of business or as needed to comply with statutory or regulatory requirements, including Freedom of Information Act requests. Our office will appropriately secure your personal information. If you have any questions about our use or your personal information, please contact DEP's Chief Privacy Officer at depprivacyofficer@wv.gov.

STATE OF WEST VIRGINIA
DEPARTMENT OF ENVIRONMENTAL PROTECTION, OFFICE OF OIL AND GAS
NOTICE OF PLANNED OPERATION

Notice Time Requirement: notice shall be provided no later than the **filing date of permit application.**

Date of Notice: 6/29/17 **Date Permit Application Filed:** 6/29/17

Delivery method pursuant to West Virginia Code § 22-6A-16(c)

CERTIFIED MAIL
RETURN RECEIPT REQUESTED

HAND
DELIVERY

Pursuant to W. Va. Code § 22-6A-16(c), no later than the date for filing the permit application, an operator shall, by certified mail return receipt requested or hand delivery, give the surface owner whose land will be used for the drilling of a horizontal well notice of the planned operation. The notice required by this subsection shall include: (1) A copy of this code section; (2) The information required to be provided by subsection (b), section ten of this article to a surface owner whose land will be used in conjunction with the drilling of a horizontal well; and (3) A proposed surface use and compensation agreement containing an offer of compensation for damages to the surface affected by oil and gas operations to the extent the damages are compensable under article six-b of this chapter. (d) The notices required by this section shall be given to the surface owner at the address listed in the records of the sheriff at the time of notice.

Notice is hereby provided to the SURFACE OWNER(s)
(at the address listed in the records of the sheriff at the time of notice):

Name: Coalquest Development LLC. / Name: _____
Address: 100 Tygart Drive / Address: _____
Grafton, WV 26354

Notice is hereby given:

Pursuant to West Virginia Code § 22-6A-16(c), notice is hereby given that the undersigned well operator has developed a planned operation on the surface owner's land for the purpose of drilling a horizontal well on the tract of land as follows:

| | | | |
|-------------|--------------------------------------|---------------------------|---|
| State: | <u>West Virginia</u> | UTM NAD 83 Easting: | <u>576,708.171</u> |
| County: | <u>Taylor</u> | Northing: | <u>4,350,309.224</u> |
| District: | <u>Courthouse</u> | Public Road Access: | <u>Wendell Road CR 36, CR11/1 and CR 11</u> |
| Quadrangle: | <u>Grafton</u> | Generally used farm name: | <u>Coalquest Development</u> |
| Watershed: | <u>Sandlick Run of Simpson Creek</u> | | |

This Notice Shall Include:

Pursuant to West Virginia Code § 22-6A-16(c), this notice shall include: (1) A copy of this code section; (2) The information required to be provided by **W. Va. Code § 22-6A-10(b)** to a surface owner whose land will be used in conjunction with the drilling of a horizontal well; and (3) A proposed surface use and compensation agreement containing an offer of compensation for damages to the surface affected by oil and gas operations to the extent the damages are compensable under article six-b of this chapter. Additional information related to horizontal drilling may be obtained from the Secretary, at the WV Department of Environmental Protection headquarters, located at 601 57th Street, SE, Charleston, WV 25304 (304-926-0450) or by visiting www.dep.wv.gov/oil-and-gas/pages/default.aspx.

| | | | |
|----------------|---------------------------------------|------------|---|
| Well Operator: | <u>Arsenal Resources</u> | Address: | <u>6031 Wallace Road Extension, Suite 300</u> |
| Telephone: | <u>724-940-1224</u> | | <u>Wexford, PA 15090</u> |
| Email: | <u>cflanagan@arsenalresources.com</u> | Facsimile: | <u>304-940-9134</u> |

Oil and Gas Privacy Notice:

The Office of Oil and Gas processes your personal information, such as name, address and telephone number, as part of our regulatory duties. Your personal information may be disclosed to other State agencies or third parties in the normal course of business or as needed to comply with statutory or regulatory requirements, including Freedom of Information Act requests. Our office will appropriately secure your personal information. If you have any questions about our use or your personal information, please contact DEP's Chief Privacy Officer at depprivacyofficer@wv.gov.

RECEIVED
Office of Oil and Gas

JUN 30 2017

WV Department of
Environmental Protection

09/22/2017

Arsenal Resources
CoalQuest 2 – Voluntary Statement of No Objection Letters

Ronald Campbell
2248 Wendel Road
Flemington, WV 26347

Kevin G. Evanto
78 Station Street
Shinnston, WV 26431

Amy Lipscomb
PO Box 24
Flemington, WV 26347

Southwestern Water District
PO Box 98
Flemington, WV 26347

Eddie Lipscomb c/o Judy Lipscomb
2222 Wendel Road
Flemington, WV 26347

James Kinsey et ux
2446 Buck Run Road
Flemington, WV 26347

Gary & Minna Louise Ross
2217 Wendel Road
Flemington, WV 26347

CoalQuest Development LLC
Attn: Chuck Duckworth
100 Tygart Drive
Grafton, WV 26354

Ricky L. Fleming c/o Imogene Fleming
2173 Wendel Road
Flemington, WV 26347

Nancy Ketterman
2186 Wendel Road
Flemington, WV 26347

Billy Fleming et al
2175 Wendel Road
Flemington, WV 26347

Randy E. & Marsha Fleming
2173 Wendel Road
Flemington, WV 26347

Deloris Quick
35 Burnt Oak Lane
Fredericksburg, VA 22405

Jeffrey Ketterman
PO Box 295
Simpson, WV 26354



RECEIVED
Office of Oil and Gas

JUN 30 2017

WV Department of
Environmental Protection

STATE OF WEST VIRGINIA
DEPARTMENT OF ENVIRONMENTAL PROTECTION, OFFICE OF OIL AND GAS
VOLUNTARY STATEMENT OF NO OBJECTION

Instructions to Persons Named on Page WW-6A

The well operator named on page WW-6A is applying for a permit from the State of West Virginia to conduct oil or gas well work. Well work permits are valid for twenty-four (24) months. Please contact the listed well operator and the Office of Oil and Gas if you do not own any interest in the listed surface tract.

Comment and Waiver Provisions

Pursuant to West Virginia Code § 22-6A-11(a), all persons described in subsection (b), section ten of this article may file written comments with the secretary as to the location or construction of the applicant's proposed well work within thirty days after the application is filed with the secretary.

Pursuant to West Virginia Code § 22-6A-8(b) No permit may be issued less than thirty days after the filing date of the application for any well work except plugging or replugging; and no permit for plugging or replugging may be issued less than five days after the filing date of the application except a permit for plugging or replugging a dry hole: *Provided*, That if the applicant certifies that all persons entitled to notice of the application under the provisions of subsection (b), section ten of this article have been served in person or by certified mail, return receipt requested, with a copy of the well work application, including the erosion and sediment control plan, if required, and the well plat, and further files written statements of no objection by all such persons, the secretary may issue the well work permit at any time.

VOLUNTARY STATEMENT OF NO OBJECTION

I, Ronald Campbell, hereby state that I have read the Instructions to Persons Named on Page WW-6A and the associated provisions listed above, and that I have received copies of a Notice of Application, an Application for a Well Work Permit on Form WW-6A and attachments consisting of pages one (1) through _____, including the erosion and sediment control plan, if required, and the well plat, all for proposed well work on the tract of land as follows:

| | | | | |
|-------------|---------------------------------------|---------------------------|----------------------------|--|
| State: | <u>West Virginia</u> | UTM NAD 83 | Easting: | <u>576,711.551, 576,712.680, and 576,708.171</u> |
| County: | <u>Taylor</u> | | Northing: | <u>4,350,295.933, 4,350,291.507, and 4,350,309.224</u> |
| District: | <u>Courthouse</u> | Public Road Access: | <u>CR 11 (Wendel Road)</u> | |
| Quadrangle: | <u>Grafton</u> | Generally used farm name: | <u>CoalQuest</u> | |
| Watershed: | <u>Sand Lick Run of Simpson Creek</u> | | | |

I further state that I have no objection to the planned work described in these materials, and I have no objection to a permit being issued on those materials.

| | |
|--|--|
| <p>*Please check the box that applies</p> <p><input type="checkbox"/> SURFACE OWNER</p> <p><input type="checkbox"/> SURFACE OWNER (Road and/or Other Disturbance)</p> <p><input type="checkbox"/> SURFACE OWNER (Impoundments/Pits)</p> <p><input type="checkbox"/> COAL OWNER OR LESSEE</p> <p><input type="checkbox"/> COAL OPERATOR</p> <p><input checked="" type="checkbox"/> WATER PURVEYOR</p> <p><input type="checkbox"/> OPERATOR OF ANY NATURAL GAS STORAGE FIELD</p> | <p>FOR EXECUTION BY A NATURAL PERSON</p> <p>Signature: <u>Ronald Campbell</u></p> <p>Print Name: <u>Ronald Campbell</u></p> <p>Date: <u>6/16/17</u></p> |
| | <p>FOR EXECUTION BY A CORPORATION, ETC.</p> <p>Company: _____</p> <p>By: _____</p> <p>Its: _____</p> <p>Signature: _____</p> <p>Date: _____</p> |

Oil and Gas Privacy Notice:

The Office of Oil and Gas processes your personal information, such as name, address and telephone number, as part of our regulatory duties. Your personal information may be disclosed to other State agencies or third parties in the normal course of business or as needed to comply with statutory or regulatory requirements, including Freedom of Information Act requests. Our office will appropriately secure your personal information. If you have any questions about ourselves or your personal information, please contact DEP's Chief Privacy Officer at depprivacyofficer@wv.gov.

Office of Oil and Gas

JUN 30 2017

09/22/2017

STATE OF WEST VIRGINIA
DEPARTMENT OF ENVIRONMENTAL PROTECTION, OFFICE OF OIL AND GAS
VOLUNTARY STATEMENT OF NO OBJECTION

Instructions to Persons Named on Page WW-6A

The well operator named on page WW-6A is applying for a permit from the State of West Virginia to conduct oil or gas well work. Well work permits are valid for twenty-four (24) months. Please contact the listed well operator and the Office of Oil and Gas if you do not own any interest in the listed surface tract.

Comment and Waiver Provisions

Pursuant to West Virginia Code § 22-6A-11(a), all persons described in subsection (b), section ten of this article may file written comments with the secretary as to the location or construction of the applicant's proposed well work within thirty days after the application is filed with the secretary.

Pursuant to West Virginia Code § 22-6A-8(b) No permit may be issued less than thirty days after the filing date of the application for any well work except plugging or replugging; and no permit for plugging or replugging may be issued less than five days after the filing date of the application except a permit for plugging or replugging a dry hole: *Provided*, That if the applicant certifies that all persons entitled to notice of the application under the provisions of subsection (b), section ten of this article have been served in person or by certified mail, return receipt requested, with a copy of the well work application, including the erosion and sediment control plan, if required, and the well plat, and further files written statements of no objection by all such persons, the secretary may issue the well work permit at any time.

VOLUNTARY STATEMENT OF NO OBJECTION

I, Amy Lipscomb, hereby state that I have read the Instructions to Persons Named on Page WW-6A and the associated provisions listed above, and that I have received copies of a Notice of Application, an Application for a Well Work Permit on Form WW-6A and attachments consisting of pages one (1) through _____, including the erosion and sediment control plan, if required, and the well plat, all for proposed well work on the tract of land as follows:

| | | | | |
|-------------|---------------------------------------|---------------------------|-----------|--|
| State: | <u>West Virginia</u> | UTM NAD 83 | Easting: | <u>576,711.551, 576,712.680, and 576,708.171</u> |
| County: | <u>Taylor</u> | | Northing: | <u>4,350,295.933, 4,350,291.507, and 4,350,308.224</u> |
| District: | <u>Courthouse</u> | Public Road Access: | | <u>CR 11 (Wendel Road)</u> |
| Quadrangle: | <u>Grafton</u> | Generally used farm name: | | <u>CoalQuest</u> |
| Watershed: | <u>Sand Lick Run of Simpson Creek</u> | | | |

I further state that I have no objection to the planned work described in these materials, and I have no objection to a permit being issued on those materials.

| | |
|--|---|
| <p>*Please check the box that applies</p> <p><input type="checkbox"/> SURFACE OWNER</p> <p><input type="checkbox"/> SURFACE OWNER (Road and/or Other Disturbance)</p> <p><input type="checkbox"/> SURFACE OWNER (Impoundments/Pits)</p> <p><input type="checkbox"/> COAL OWNER OR LESSEE</p> <p><input type="checkbox"/> COAL OPERATOR</p> <p><input checked="" type="checkbox"/> WATER PURVEYOR</p> <p><input type="checkbox"/> OPERATOR OF ANY NATURAL GAS STORAGE FIELD</p> | <p style="text-align: center;">FOR EXECUTION BY A NATURAL PERSON</p> <p>Signature: <u>Amy Green</u></p> <p>Print Name: <u>Amy Green</u></p> <p>Date: <u>6/20/17</u></p> <hr/> <p style="text-align: center;">FOR EXECUTION BY A CORPORATION, ETC.</p> <p>Company: _____</p> <p>By: _____</p> <p>Its: _____</p> <p>Signature: _____</p> <p>Date: _____</p> |
|--|---|

RECEIVED
Office of Oil and Gas

JUN 30 2017

WV Department of
Environmental Protection

Oil and Gas Privacy Notice:

The Office of Oil and Gas processes your personal information, such as name, address and telephone number, as part of our regulatory duties. Your personal information may be disclosed to other State agencies or third parties in the normal course of business or as needed to comply with statutory or regulatory requirements, including Freedom of Information Act requests. Our office will appropriately secure your personal information. If you have any questions about our use or your personal information, please contact DEP's Chief Privacy Officer at depprivacyofficer@wv.gov.

STATE OF WEST VIRGINIA
DEPARTMENT OF ENVIRONMENTAL PROTECTION, OFFICE OF OIL AND GAS
VOLUNTARY STATEMENT OF NO OBJECTION

Instructions to Persons Named on Page WW-6A

The well operator named on page WW-6A is applying for a permit from the State of West Virginia to conduct oil or gas well work. Well work permits are valid for twenty-four (24) months. Please contact the listed well operator and the Office of Oil and Gas if you do not own any interest in the listed surface tract.

Comment and Waiver Provisions

Pursuant to West Virginia Code § 22-6A-11(a), all persons described in subsection (b), section ten of this article may file written comments with the secretary as to the location or construction of the applicant's proposed well work within thirty days after the application is filed with the secretary.

Pursuant to West Virginia Code § 22-6A-8(b) No permit may be issued less than thirty days after the filing date of the application for any well work except plugging or replugging; and no permit for plugging or replugging may be issued less than five days after the filing date of the application except a permit for plugging or replugging a dry hole: *Provided*, That if the applicant certifies that all persons entitled to notice of the application under the provisions of subsection (b), section ten of this article have been served in person or by certified mail, return receipt requested, with a copy of the well work application, including the erosion and sediment control plan, if required, and the well plat, and further files written statements of no objection by all such persons, the secretary may issue the well work permit at any time.

VOLUNTARY STATEMENT OF NO OBJECTION

I, Eddie Lipscomb c/o Judy Lipscomb, hereby state that I have read the Instructions to Persons Named on Page WW-6A and the associated provisions listed above, and that I have received copies of a Notice of Application, an Application for a Well Work Permit on Form WW-6A and attachments consisting of pages one (1) through _____, including the erosion and sediment control plan, if required, and the well plat, all for proposed well work on the tract of land as follows:

| | | | | |
|-------------|---------------------------------------|---------------------------|-----------|--|
| State: | <u>West Virginia</u> | UTM NAD 83 | Easting: | <u>576,711.551, 576,712.680, and 576,708.171</u> |
| County: | <u>Taylor</u> | | Northing: | <u>4,350,295.933, 4,350,291.507, and 4,350,309.224</u> |
| District: | <u>Courthouse</u> | Public Road Access: | | <u>CR 11 (Wendel Road)</u> |
| Quadrangle: | <u>Grafton</u> | Generally used farm name: | | <u>CoalQuest</u> |
| Watershed: | <u>Sand Lick Run of Simpson Creek</u> | | | |

I further state that I have no objection to the planned work described in these materials, and I have no objection to a permit being issued on those materials.

| | |
|--|---|
| <p>*Please check the box that applies</p> <p><input type="checkbox"/> SURFACE OWNER</p> <p><input type="checkbox"/> SURFACE OWNER (Road and/or Other Disturbance)</p> <p><input type="checkbox"/> SURFACE OWNER (Impoundments/Pits)</p> <p><input type="checkbox"/> COAL OWNER OR LESSEE</p> <p><input type="checkbox"/> COAL OPERATOR</p> <p><input checked="" type="checkbox"/> WATER PURVEYOR</p> <p><input type="checkbox"/> OPERATOR OF ANY NATURAL GAS STORAGE FIELD</p> | <p>FOR EXECUTION BY A NATURAL PERSON</p> <p>Signature: <u>[Signature]</u></p> <p>Print Name: <u>Eddie Lipscomb</u></p> <p>Date: <u>6/20/17</u></p> <p>FOR EXECUTION BY A CORPORATION, ETC.</p> <p>Company: _____</p> <p>By: _____</p> <p>Its: <u>RECEIVED</u> <u>Office of Oil and Gas</u></p> <p>Signature: _____</p> <p>Date: <u>JUN 30 2017</u></p> <p style="text-align: right;">WV Department Environmental Protection</p> |
|--|---|

Oil and Gas Privacy Notice:

The Office of Oil and Gas processes your personal information, such as name, address and telephone number, as part of our regulatory duties. Your personal information may be disclosed to other State agencies or third parties in the normal course of business or as needed to comply with statutory or regulatory requirements, including Freedom of Information Act requests. Our office will appropriately secure your personal information. If you have any questions about our use or your personal information, please contact DEP's Chief Privacy Officer at depprivacyofficer@wv.gov.

STATE OF WEST VIRGINIA
DEPARTMENT OF ENVIRONMENTAL PROTECTION, OFFICE OF OIL AND GAS
VOLUNTARY STATEMENT OF NO OBJECTION

Instructions to Persons Named on Page WW-6A

The well operator named on page WW-6A is applying for a permit from the State of West Virginia to conduct oil or gas well work. Well work permits are valid for twenty-four (24) months. Please contact the listed well operator and the Office of Oil and Gas if you do not own any interest in the listed surface tract.

Comment and Waiver Provisions

Pursuant to West Virginia Code § 22-6A-11(a), all persons described in subsection (b), section ten of this article may file written comments with the secretary as to the location or construction of the applicant's proposed well work within thirty days after the application is filed with the secretary.

Pursuant to West Virginia Code § 22-6A-8(b) No permit may be issued less than thirty days after the filing date of the application for any well work except plugging or replugging; and no permit for plugging or replugging may be issued less than five days after the filing date of the application except a permit for plugging or replugging a dry hole: *Provided*, That if the applicant certifies that all persons entitled to notice of the application under the provisions of subsection (b), section ten of this article have been served in person or by certified mail, return receipt requested, with a copy of the well work application, including the erosion and sediment control plan, if required, and the well plat, and further files written statements of no objection by all such persons, the secretary may issue the well work permit at any time.

VOLUNTARY STATEMENT OF NO OBJECTION

I, Gary & Minna Louise Ross, hereby state that I have read the Instructions to Persons Named on Page WW-6A and the associated provisions listed above, and that I have received copies of a Notice of Application, an Application for a Well Work Permit on Form WW-6A and attachments consisting of pages one (1) through _____, including the erosion and sediment control plan, if required, and the well plat, all for proposed well work on the tract of land as follows:

| | | | | |
|-------------|---------------------------------------|---------------------------|-----------|--|
| State: | <u>West Virginia</u> | UTM NAD 83 | Easting: | <u>576,711.551, 576,712.680, and 576,708.171</u> |
| County: | <u>Taylor</u> | | Northing: | <u>4,350,295.833, 4,350,291.507, and 4,350,309.224</u> |
| District: | <u>Courthouse</u> | Public Road Access: | | <u>CR 11 (Wendel Road)</u> |
| Quadrangle: | <u>Grafton</u> | Generally used farm name: | | <u>CoalQuest</u> |
| Watershed: | <u>Sand Lick Run of Simpson Creek</u> | | | |

I further state that I have no objection to the planned work described in these materials, and I have no objection to a permit being issued on those materials.

| | |
|--|--|
| <p>*Please check the box that applies</p> <p><input type="checkbox"/> SURFACE OWNER</p> <p><input type="checkbox"/> SURFACE OWNER (Road and/or Other Disturbance)</p> <p><input type="checkbox"/> SURFACE OWNER (Impoundments/Pits)</p> <p><input type="checkbox"/> COAL OWNER OR LESSEE</p> <p><input type="checkbox"/> COAL OPERATOR</p> <p><input checked="" type="checkbox"/> WATER PURVEYOR</p> <p><input type="checkbox"/> OPERATOR OF ANY NATURAL GAS STORAGE FIELD</p> | <p>FOR EXECUTION BY A NATURAL PERSON</p> <p>Signature: <u>Gary & Ross</u></p> <p>Print Name: <u>GARY & ROSS</u></p> <p>Date: <u>6/16/17</u></p> |
| | <p>FOR EXECUTION BY A CORPORATION, ETC.</p> <p>Company: _____</p> <p>By: _____</p> <p>Its: <u>RECEIVED</u> Office of Oil and Gas</p> <p>Signature: _____ JUN 30 2017</p> <p>Date: _____</p> <p style="text-align: right;">WV Department of Environmental Protection</p> |

Oil and Gas Privacy Notice:

The Office of Oil and Gas processes your personal information, such as name, address and telephone number, as part of our regulatory duties. Your personal information may be disclosed to other State agencies or third parties in the normal course of business or as needed to comply with statutory or regulatory requirements, including Freedom of Information Act requests. Our office will appropriately secure your personal information. If you have any questions about our use or your personal information, please contact DEP's Chief Privacy Officer at depprivacyofficer@wv.gov.

STATE OF WEST VIRGINIA
DEPARTMENT OF ENVIRONMENTAL PROTECTION, OFFICE OF OIL AND GAS
VOLUNTARY STATEMENT OF NO OBJECTION

Instructions to Persons Named on Page WW-6A

The well operator named on page WW-6A is applying for a permit from the State of West Virginia to conduct oil or gas well work. Well work permits are valid for twenty-four (24) months. Please contact the listed well operator and the Office of Oil and Gas if you do not own any interest in the listed surface tract.

Comment and Waiver Provisions

Pursuant to West Virginia Code § 22-6A-11(a), all persons described in subsection (b), section ten of this article may file written comments with the secretary as to the location or construction of the applicant's proposed well work within thirty days after the application is filed with the secretary.

Pursuant to West Virginia Code § 22-6A-8(b) No permit may be issued less than thirty days after the filing date of the application for any well work except plugging or replugging; and no permit for plugging or replugging may be issued less than five days after the filing date of the application except a permit for plugging or replugging a dry hole: *Provided*, That if the applicant certifies that all persons entitled to notice of the application under the provisions of subsection (b), section ten of this article have been served in person or by certified mail, return receipt requested, with a copy of the well work application, including the erosion and sediment control plan, if required, and the well plat, and further files written statements of no objection by all such persons, the secretary may issue the well work permit at any time.

VOLUNTARY STATEMENT OF NO OBJECTION

I, Ricky L. Fleming c/o Imogene Fleming, hereby state that I have read the Instructions to Persons Named on Page WW-6A and the associated provisions listed above, and that I have received copies of a Notice of Application, an Application for a Well Work Permit on Form WW-6A and attachments consisting of pages one (1) through _____, including the erosion and sediment control plan, if required, and the well plat, all for proposed well work on the tract of land as follows:

| | | | | |
|-------------|---------------------------------------|---------------------------|-----------|--|
| State: | <u>West Virginia</u> | UTM NAD 83 | Easting: | <u>576,711.551, 576,712.680, and 576,708.171</u> |
| County: | <u>Taylor</u> | | Northing: | <u>4,350,295.933, 4,350,291.507, and 4,350,309.224</u> |
| District: | <u>Courthouse</u> | Public Road Access: | | <u>CR 11 (Wendel Road)</u> |
| Quadrangle: | <u>Grafton</u> | Generally used farm name: | | <u>CoalQuest</u> |
| Watershed: | <u>Sand Lick Run of Simpson Creek</u> | | | |

I further state that I have no objection to the planned work described in these materials, and I have no objection to a permit being issued on those materials.

| | |
|---|--|
| <p>*Please check the box that applies</p> <p><input type="checkbox"/> SURFACE OWNER</p> <p><input type="checkbox"/> SURFACE OWNER (Road and/or Other Disturbance)</p> <p><input type="checkbox"/> SURFACE OWNER (Impoundments/Pits)</p> <p><input type="checkbox"/> COAL OWNER OR LESSEE</p> <p><input type="checkbox"/> COAL OPERATOR</p> <p><input checked="" type="checkbox"/> WATER PURVEYOR</p> <p><input type="checkbox"/> OPERATOR OF ANY NATURAL GAS STORAGE FIELD</p> | <p style="text-align: center;">FOR EXECUTION BY A NATURAL PERSON</p> <p>Signature: <u>Imogene Fleming</u></p> <p>Print Name: <u>IMOGENE FLEMING</u></p> <p>Date: <u>6-7-17</u></p> <hr/> <p style="text-align: center;">FOR EXECUTION BY A CORPORATION, ETC.</p> <p>Company: _____</p> <p>By: _____</p> <p>Its: <u>RECEIVED</u> <u>Office of Oil and Gas</u></p> <p>Signature: _____</p> <p>Date: <u>JUN 30 2017</u></p> <p style="text-align: right; font-size: small;">WV Department of Environmental Protection</p> |
|---|--|

Oil and Gas Privacy Notice:

The Office of Oil and Gas processes your personal information, such as name, address and telephone number, as part of our regulatory duties. Your personal information may be disclosed to other State agencies or third parties in the normal course of business or as needed to comply with statutory or regulatory requirements, including Freedom of Information Act requests. Our office will appropriately secure your personal information. If you have any questions about our use of your personal information, please contact DEP's Chief Privacy Officer at depprivacyofficer@wv.gov.

STATE OF WEST VIRGINIA
DEPARTMENT OF ENVIRONMENTAL PROTECTION, OFFICE OF OIL AND GAS
VOLUNTARY STATEMENT OF NO OBJECTION

Instructions to Persons Named on Page WW-6A

The well operator named on page WW-6A is applying for a permit from the State of West Virginia to conduct oil or gas well work. Well work permits are valid for twenty-four (24) months. Please contact the listed well operator and the Office of Oil and Gas if you do not own any interest in the listed surface tract.

Comment and Waiver Provisions

Pursuant to West Virginia Code § 22-6A-11(a), all persons described in subsection (b), section ten of this article may file written comments with the secretary as to the location or construction of the applicant's proposed well work within thirty days after the application is filed with the secretary.

Pursuant to West Virginia Code § 22-6A-8(b) No permit may be issued less than thirty days after the filing date of the application for any well work except plugging or replugging; and no permit for plugging or replugging may be issued less than five days after the filing date of the application except a permit for plugging or replugging a dry hole: *Provided*, That if the applicant certifies that all persons entitled to notice of the application under the provisions of subsection (b), section ten of this article have been served in person or by certified mail, return receipt requested, with a copy of the well work application, including the erosion and sediment control plan, if required, and the well plat, and further files written statements of no objection by all such persons, the secretary may issue the well work permit at any time.

VOLUNTARY STATEMENT OF NO OBJECTION

I, Nancy Ketterman, hereby state that I have read the Instructions to Persons Named on Page WW-6A and the associated provisions listed above, and that I have received copies of a Notice of Application, an Application for a Well Work Permit on Form WW-6A and attachments consisting of pages one (1) through _____, including the erosion and sediment control plan, if required, and the well plat, all for proposed well work on the tract of land as follows:

| | | | | |
|-------------|---------------------------------------|---------------------------|-----------|--|
| State: | <u>West Virginia</u> | UTM NAD 83 | Easting: | <u>576,711.551, 576,712.680, and 576,708.171</u> |
| County: | <u>Taylor</u> | | Northing: | <u>4,350,295.933, 4,350,291.507, and 4,350,309.224</u> |
| District: | <u>Courthouse</u> | Public Road Access: | | <u>CR 11 (Wendel Road)</u> |
| Quadrangle: | <u>Grafton</u> | Generally used farm name: | | <u>CoalQuest</u> |
| Watershed: | <u>Sand Lick Run of Simpson Creek</u> | | | |

I further state that I have no objection to the planned work described in these materials, and I have no objection to a permit being issued on those materials.

*Please check the box that applies

- SURFACE OWNER
- SURFACE OWNER (Road and/or Other Disturbance)
- SURFACE OWNER (Impoundments/Pits)
- COAL OWNER OR LESSEE
- COAL OPERATOR
- WATER PURVEYOR
- OPERATOR OF ANY NATURAL GAS STORAGE FIELD

FOR EXECUTION BY A NATURAL PERSON

Signature: Nancy Ketterman
Print Name: NANCY KETTERMAN
Date: 6-6-17

FOR EXECUTION BY A CORPORATION, ETC.

Company: _____

By: _____

Its: _____ RECEIVED
Office of Oil and Gas

Signature: _____ JUN 30 2017

Date: _____

WV Department
Environmental Protection

Oil and Gas Privacy Notice:

The Office of Oil and Gas processes your personal information, such as name, address and telephone number, as part of our regulatory duties. Your personal information may be disclosed to other State agencies or third parties in the normal course of business or as needed to comply with statutory or regulatory requirements, including Freedom of Information Act requests. Our office will appropriately secure your personal information. If you have any questions about our use or your personal information, please contact DEP's Chief Privacy Officer at depprivacyofficer@wv.gov.

STATE OF WEST VIRGINIA DEPARTMENT OF ENVIRONMENTAL PROTECTION, OFFICE OF OIL AND GAS VOLUNTARY STATEMENT OF NO OBJECTION

Instructions to Persons Named on Page WW-6A

The well operator named on page WW-6A is applying for a permit from the State of West Virginia to conduct oil or gas well work. Well work permits are valid for twenty-four (24) months. Please contact the listed well operator and the Office of Oil and Gas if you do not own any interest in the listed surface tract.

Comment and Waiver Provisions

Pursuant to West Virginia Code § 22-6A-11(a), all persons described in subsection (b), section ten of this article may file written comments with the secretary as to the location or construction of the applicant's proposed well work within thirty days after the application is filed with the secretary.


Pursuant to West Virginia Code § 22-6A-8(b) No permit may be issued less than thirty days after the filing date of the application for any well work except plugging or replugging; and no permit for plugging or replugging may be issued less than five days after the filing date of the application except a permit for plugging or replugging a dry hole: *Provided*, That if the applicant certifies that all persons entitled to notice of the application under the provisions of subsection (b), section ten of this article have been served in person or by certified mail, return receipt requested, with a copy of the well work application, including the erosion and sediment control plan, if required, and the well plat, and further files written statements of no objection by all such persons, the secretary may issue the well work permit at any time.

VOLUNTARY STATEMENT OF NO OBJECTION

I, Billy Fleming et al, hereby state that I have read the Instructions to Persons Named on Page WW-6A and the associated provisions listed above, and that I have received copies of a Notice of Application, an Application for a Well Work Permit on Form WW-6A and attachments consisting of pages one (1) through _____, including the erosion and sediment control plan, if required, and the well plat, all for proposed well work on the tract of land as follows:

| | | | |
|-------------|---------------------------------------|---------------------------|--|
| State: | <u>West Virginia</u> | UTM NAD 83 Easting: | <u>576,711.551, 576,712.680, and 576,708.171</u> |
| County: | <u>Taylor</u> | Northing: | <u>4,350,295.933, 4,350,291.507, and 4,350,309.224</u> |
| District: | <u>Courthouse</u> | Public Road Access: | <u>CR 11 (Wendel Road)</u> |
| Quadrangle: | <u>Grafton</u> | Generally used farm name: | <u>CoalQuest</u> |
| Watershed: | <u>Sand Lick Run of Simpson Creek</u> | | |

I further state that I have no objection to the planned work described in these materials, and I have no objection to a permit being issued on those materials.

| | |
|---|---|
| <p>*Please check the box that applies</p> <p><input type="checkbox"/> SURFACE OWNER</p> <p><input type="checkbox"/> SURFACE OWNER (Road and/or Other Disturbance)</p> <p><input type="checkbox"/> SURFACE OWNER (Impoundments/Pits)</p> <p><input type="checkbox"/> COAL OWNER OR LESSEE</p> <p><input type="checkbox"/> COAL OPERATOR</p> <p><input checked="" type="checkbox"/> WATER PURVEYOR</p> <p><input type="checkbox"/> OPERATOR OF ANY NATURAL GAS STORAGE FIELD</p> | <p style="text-align: center;">FOR EXECUTION BY A NATURAL PERSON</p> <p>Signature: <u></u></p> <p>Print Name: <u>RANDY FLEMING</u></p> <p>Date: <u>6-6-17</u></p> <hr/> <p style="text-align: center;">FOR EXECUTION BY A CORPORATION, ETC.</p> <p>Company: _____</p> <p>By: _____</p> <p>Its: _____</p> <p style="text-align: center;">RECEIVED Office of Oil and Gas</p> <p style="text-align: center;">JUN 30 2017</p> <p>Signature: _____</p> <p>Date: _____</p> <p style="text-align: right;">WV Depart Envirc</p> |
|---|---|

Oil and Gas Privacy Notice:

The Office of Oil and Gas processes your personal information, such as name, address and telephone number, as part of our regulatory duties. Your personal information may be disclosed to other State agencies or third parties in the normal course of business or as needed to comply with statutory or regulatory requirements, including Freedom of Information Act requests. Our office will appropriately secure your personal information. If you have any questions about our use or your personal information, please contact DEP's Chief Privacy Officer at depprivacyofficer@wv.gov.

STATE OF WEST VIRGINIA
DEPARTMENT OF ENVIRONMENTAL PROTECTION, OFFICE OF OIL AND GAS
VOLUNTARY STATEMENT OF NO OBJECTION

Instructions to Persons Named on Page WW-6A

The well operator named on page WW-6A is applying for a permit from the State of West Virginia to conduct oil or gas well work. Well work permits are valid for twenty-four (24) months. Please contact the listed well operator and the Office of Oil and Gas if you do not own any interest in the listed surface tract.

Comment and Waiver Provisions

Pursuant to West Virginia Code § 22-6A-11(a), all persons described in subsection (b), section ten of this article may file written comments with the secretary as to the location or construction of the applicant's proposed well work within thirty days after the application is filed with the secretary.

Pursuant to West Virginia Code § 22-6A-8(b) No permit may be issued less than thirty days after the filing date of the application for any well work except plugging or replugging; and no permit for plugging or replugging may be issued less than five days after the filing date of the application except a permit for plugging or replugging a dry hole: *Provided*, That if the applicant certifies that all persons entitled to notice of the application under the provisions of subsection (b), section ten of this article have been served in person or by certified mail, return receipt requested, with a copy of the well work application, including the erosion and sediment control plan, if required, and the well plat, and further files written statements of no objection by all such persons, the secretary may issue the well work permit at any time.

VOLUNTARY STATEMENT OF NO OBJECTION

I, Randy E. Fleming, hereby state that I have read the instructions to Persons Named on Page WW-6A and the associated provisions listed above, and that I have received copies of a Notice of Application, an Application for a Well Work Permit on Form WW-6A and attachments consisting of pages one (1) through _____, including the erosion and sediment control plan, if required, and the well plat, all for proposed well work on the tract of land as follows:

| | | | |
|-------------|---------------------------------------|---------------------------|--|
| State: | <u>West Virginia</u> | UTM NAD 83 Easting: | <u>576,711.551, 576,712.680, and 576,708.171</u> |
| County: | <u>Taylor</u> | UTM NAD 83 Northing: | <u>4,350,295.933, 4,350,291.507, and 4,350,309.224</u> |
| District: | <u>Courthouse</u> | Public Road Access: | <u>CR 11 (Wendel Road)</u> |
| Quadrangle: | <u>Grafton</u> | Generally used farm name: | <u>CoalQuest</u> |
| Watershed: | <u>Sand Lick Run of Simpson Creek</u> | | |

I further state that I have no objection to the planned work described in these materials, and I have no objection to a permit being issued on those materials.

| | |
|--|---|
| <p>*Please check the box that applies</p> <p><input type="checkbox"/> SURFACE OWNER</p> <p><input type="checkbox"/> SURFACE OWNER (Road and/or Other Disturbance)</p> <p><input type="checkbox"/> SURFACE OWNER (Impoundments/Pits)</p> <p><input type="checkbox"/> COAL OWNER OR LESSEE</p> <p><input type="checkbox"/> COAL OPERATOR</p> <p><input checked="" type="checkbox"/> WATER PURVEYOR</p> <p><input type="checkbox"/> OPERATOR OF ANY NATURAL GAS STORAGE FIELD</p> | <p>FOR EXECUTION BY A NATURAL PERSON</p> <p>Signature: <u>Randy E. Fleming</u></p> <p>Print Name: <u>RANDY FLEMING</u></p> <p>Date: <u>6-7-17</u></p> |
| | <p>FOR EXECUTION BY A CORPORATION, ETC.</p> <p>Company: _____</p> <p>By: _____</p> <p>Its: <u>RECEIVED</u> <u>Office of Oil and Gas</u></p> <p>Signature: _____</p> <p>Date: <u>JUN 30 2017</u></p> <p>WV Department of Environmental Protection</p> |

Oil and Gas Privacy Notice:

The Office of Oil and Gas processes your personal information, such as name, address and telephone number, as part of our regulatory duties. Your personal information may be disclosed to other State agencies or third parties in the normal course of business or as needed to comply with statutory or regulatory requirements, including Freedom of Information Act requests. Our office will appropriately secure your personal information. If you have any questions about our use or your personal information, please contact DEP's Chief Privacy Officer at depprivacyofficer@wv.gov.

STATE OF WEST VIRGINIA
DEPARTMENT OF ENVIRONMENTAL PROTECTION, OFFICE OF OIL AND GAS
VOLUNTARY STATEMENT OF NO OBJECTION

Instructions to Persons Named on Page WW-6A

The well operator named on page WW-6A is applying for a permit from the State of West Virginia to conduct oil or gas well work. Well work permits are valid for twenty-four (24) months. Please contact the listed well operator and the Office of Oil and Gas if you do not own any interest in the listed surface tract.

Comment and Waiver Provisions

Pursuant to West Virginia Code § 22-6A-11(a), all persons described in subsection (b), section ten of this article may file written comments with the secretary as to the location or construction of the applicant's proposed well work within thirty days after the application is filed with the secretary.

Pursuant to West Virginia Code § 22-6A-8(b) No permit may be issued less than thirty days after the filing date of the application for any well work except plugging or replugging; and no permit for plugging or replugging may be issued less than five days after the filing date of the application except a permit for plugging or replugging a dry hole: *Provided*, That if the applicant certifies that all persons entitled to notice of the application under the provisions of subsection (b), section ten of this article have been served in person or by certified mail, return receipt requested, with a copy of the well work application, including the erosion and sediment control plan, if required, and the well plat, and further files written statements of no objection by all such persons, the secretary may issue the well work permit at any time.

VOLUNTARY STATEMENT OF NO OBJECTION

I, Deloris Quick, hereby state that I have read the Instructions to Persons Named on Page WW-6A and the associated provisions listed above, and that I have received copies of a Notice of Application, an Application for a Well Work Permit on Form WW-6A and attachments consisting of pages one (1) through _____, including the erosion and sediment control plan, if required, and the well plat, all for proposed well work on the tract of land as follows:

| | | | | |
|-------------|---------------------------------------|---------------------------|----------------------------|--|
| State: | <u>West Virginia</u> | UTM NAD 83 | Easting: | <u>576,711.551, 576,712.680, 576,709.296 and 576,708.171</u> |
| County: | <u>Taylor</u> | | Northing: | <u>4,350,295.933, 4,350,291.507, 4,350,304.795 and 4,350,309.224</u> |
| District: | <u>Courthouse</u> | Public Road Access: | <u>CR 11 (Wendel Road)</u> | |
| Quadrangle: | <u>Grafton</u> | Generally used farm name: | <u>CoalQuest</u> | |
| Watershed: | <u>Sand Lick Run of Simpson Creek</u> | | | |

I further state that I have no objection to the planned work described in these materials, and I have no objection to a permit being issued on those materials.

| | |
|--|--|
| <p>*Please check the box that applies</p> <p><input type="checkbox"/> SURFACE OWNER</p> <p><input type="checkbox"/> SURFACE OWNER (Road and/or Other Disturbance)</p> <p><input type="checkbox"/> SURFACE OWNER (Impoundments/Pits)</p> <p><input type="checkbox"/> COAL OWNER OR LESSEE</p> <p><input type="checkbox"/> COAL OPERATOR</p> <p><input checked="" type="checkbox"/> WATER PURVEYOR</p> <p><input type="checkbox"/> OPERATOR OF ANY NATURAL GAS STORAGE FIELD</p> | <p align="center">FOR EXECUTION BY A NATURAL PERSON</p> <p>Signature: <u>Deloris Quick</u></p> <p>Print Name: <u>DELORIS QUICK</u></p> <p>Date: <u>6/9/17</u></p> <p align="center">FOR EXECUTION BY A CORPORATION, ETC.</p> <p>Company: _____</p> <p>By: _____</p> <p>Its: _____</p> <p>Signature: _____</p> <p>Date: _____</p> |
| | <p>RECEIVED Office of Oil and Gas</p> <p>JUN 30 2017</p> <p>WV Department of Environmental Protection</p> |

Oil and Gas Privacy Notice:

The Office of Oil and Gas processes your personal information, such as name, address and telephone number, as part of our regulatory duties. Your personal information may be disclosed to other State agencies or third parties in the normal course of business or as needed to comply with statutory or regulatory requirements, including Freedom of Information Act requests. Our office will appropriately secure your personal information. If you have any questions about our use or your personal information, please contact DEP's Chief Privacy Officer at depprivacyofficer@wv.gov.

STATE OF WEST VIRGINIA
DEPARTMENT OF ENVIRONMENTAL PROTECTION, OFFICE OF OIL AND GAS
VOLUNTARY STATEMENT OF NO OBJECTION

Instructions to Persons Named on Page WW-6A

The well operator named on page WW-6A is applying for a permit from the State of West Virginia to conduct oil or gas well work. Well work permits are valid for twenty-four (24) months. Please contact the listed well operator and the Office of Oil and Gas if you do not own any interest in the listed surface tract.

Comment and Waiver Provisions

Pursuant to West Virginia Code § 22-6A-11(a), all persons described in subsection (b), section ten of this article may file written comments with the secretary as to the location or construction of the applicant's proposed well work within thirty days after the application is filed with the secretary.

Pursuant to West Virginia Code § 22-6A-8(b) No permit may be issued less than thirty days after the filing date of the application for any well work except plugging or replugging; and no permit for plugging or replugging may be issued less than five days after the filing date of the application except a permit for plugging or replugging a dry hole: *Provided*, That if the applicant certifies that all persons entitled to notice of the application under the provisions of subsection (b), section ten of this article have been served in person or by certified mail, return receipt requested, with a copy of the well work application, including the erosion and sediment control plan, if required, and the well plat, and further files written statements of no objection by all such persons, the secretary may issue the well work permit at any time.

VOLUNTARY STATEMENT OF NO OBJECTION

I, Jeffrey Ketterman, hereby state that I have read the Instructions to Persons Named on Page WW-6A and the associated provisions listed above, and that I have received copies of a Notice of Application, an Application for a Well Work Permit on Form WW-6A and attachments consisting of pages one (1) through _____, including the erosion and sediment control plan, if required, and the well plat, all for proposed well work on the tract of land as follows:

| | | | |
|-------------|---------------------------------------|---------------------------|--|
| State: | <u>West Virginia</u> | UTM NAD 83 Easting: | <u>576,711.551, 576,712.680, and 576,708.171</u> |
| County: | <u>Taylor</u> | Northing: | <u>4,350,295.933, 4,350,291.507, and 4,350,309.224</u> |
| District: | <u>Courthouse</u> | Public Road Access: | <u>CR 11 (Wendel Road)</u> |
| Quadrangle: | <u>Grafton</u> | Generally used farm name: | <u>CoalQuest</u> |
| Watershed: | <u>Sand Lick Run of Simpson Creek</u> | | |

I further state that I have no objection to the planned work described in these materials, and I have no objection to a permit being issued on those materials.

| | |
|--|---|
| <p>*Please check the box that applies</p> <p><input type="checkbox"/> SURFACE OWNER</p> <p><input type="checkbox"/> SURFACE OWNER (Road and/or Other Disturbance)</p> <p><input type="checkbox"/> SURFACE OWNER (Impoundments/Pits)</p> <p><input type="checkbox"/> COAL OWNER OR LESSEE</p> <p><input type="checkbox"/> COAL OPERATOR</p> <p><input checked="" type="checkbox"/> WATER PURVEYOR</p> <p><input type="checkbox"/> OPERATOR OF ANY NATURAL GAS STORAGE FIELD</p> | <p>FOR EXECUTION BY A NATURAL PERSON</p> <p>Signature: <u>[Signature]</u></p> <p>Print Name: <u>Jeffrey Ketterman SR</u></p> <p>Date: <u>6-6-17</u></p> <p>FOR EXECUTION BY A CORPORATION, ETC.</p> <p>Company: _____</p> <p>By: _____</p> <p>Its: <u>RECEIVED</u> <u>Office of Oil and Gas</u></p> <p>Signature: _____</p> <p>Date: <u>JUN 30 2017</u></p> <p>WV Department Environmental Protection</p> |
|--|---|

Oil and Gas Privacy Notice:

The Office of Oil and Gas processes your personal information, such as name, address and telephone number, as part of our regulatory duties. Your personal information may be disclosed to other State agencies or third parties in the normal course of business or as needed to comply with statutory or regulatory requirements, including Freedom of Information Act requests. Our office will appropriately secure your personal information. If you have any questions about our use or your personal information, please contact DEP's Chief Privacy Officer at depprivacyofficer@wv.gov.

STATE OF WEST VIRGINIA
DEPARTMENT OF ENVIRONMENTAL PROTECTION, OFFICE OF OIL AND GAS
VOLUNTARY STATEMENT OF NO OBJECTION

Instructions to Persons Named on Page WW-6A

The well operator named on page WW-6A is applying for a permit from the State of West Virginia to conduct oil or gas well work. Well work permits are valid for twenty-four (24) months. Please contact the listed well operator and the Office of Oil and Gas if you do not own any interest in the listed surface tract.

Comment and Waiver Provisions

Pursuant to West Virginia Code § 22-6A-11(a), all persons described in subsection (b), section ten of this article may file written comments with the secretary as to the location or construction of the applicant's proposed well work within thirty days after the application is filed with the secretary.

Pursuant to West Virginia Code § 22-6A-8(b) No permit may be issued less than thirty days after the filing date of the application for any well work except plugging or replugging; and no permit for plugging or replugging may be issued less than five days after the filing date of the application except a permit for plugging or replugging a dry hole: *Provided*, That if the applicant certifies that all persons entitled to notice of the application under the provisions of subsection (b), section ten of this article have been served in person or by certified mail, return receipt requested, with a copy of the well work application, including the erosion and sediment control plan, if required, and the well plat, and further files written statements of no objection by all such persons, the secretary may issue the well work permit at any time.

VOLUNTARY STATEMENT OF NO OBJECTION

I, Southwestern Water District, hereby state that I have read the Instructions to Persons Named on Page WW-6A and the associated provisions listed above, and that I have received copies of a Notice of Application, an Application for a Well Work Permit on Form WW-6A and attachments consisting of pages one (1) through _____, including the erosion and sediment control plan, if required, and the well plat, all for proposed well work on the tract of land as follows:

| | | | | |
|-------------|---------------------------------------|---------------------------|-----------|--|
| State: | <u>West Virginia</u> | UTM NAD 83 | Easting: | <u>576,711.551, 576,712.880, and 576,708.171</u> |
| County: | <u>Taylor</u> | | Northing: | <u>4,350,295.833, 4,350,291.507, and 4,350,309.224</u> |
| District: | <u>Courthouse</u> | Public Road Access: | | <u>CR 11 (Wendel Road)</u> |
| Quadrangle: | <u>Grafton</u> | Generally used farm name: | | <u>CoalQuest</u> |
| Watershed: | <u>Sand Lick Run of Simpson Creek</u> | | | |

I further state that I have no objection to the planned work described in these materials, and I have no objection to a permit being issued on those materials.

| | |
|--|---|
| <p>*Please check the box that applies</p> <p><input type="checkbox"/> SURFACE OWNER</p> <p><input type="checkbox"/> SURFACE OWNER (Road and/or Other Disturbance)</p> <p><input type="checkbox"/> SURFACE OWNER (Impoundments/Pits)</p> <p><input type="checkbox"/> COAL OWNER OR LESSEE</p> <p><input type="checkbox"/> COAL OPERATOR</p> <p><input checked="" type="checkbox"/> WATER PURVEYOR</p> <p><input type="checkbox"/> OPERATOR OF ANY NATURAL GAS STORAGE FIELD</p> | <p style="text-align: center;">RECEIVED Office of Oil and Gas JUN 30 2017 WV Department of Environmental Protection</p> <p>FOR EXECUTION BY A NATURAL PERSON</p> <p>Signature: _____</p> <p>Print Name: _____</p> <p>Date: _____</p> <p>FOR EXECUTION BY A CORPORATION, ETC.</p> <p>Company: <u>Southwestern Water PSD</u></p> <p>By: <u>Randall Payne</u></p> <p>Its: <u>MANAGER</u></p> <p>Signature: <u>Randall Payne</u></p> <p>Date: <u>6-9-17</u></p> |
|--|---|

Oil and Gas Privacy Notice:

The Office of Oil and Gas processes your personal information, such as name, address and telephone number, as part of our regulatory duties. Your personal information may be disclosed to other State agencies or third parties in the normal course of business or as needed to comply with statutory or regulatory requirements, including Freedom of Information Act requests. Our office will appropriately secure your personal information. If you have any questions about our use or your personal information, please contact DEP's Chief Privacy Officer at deprivacyofficer@wv.gov.

09/22/2017

STATE OF WEST VIRGINIA
DEPARTMENT OF ENVIRONMENTAL PROTECTION, OFFICE OF OIL AND GAS
VOLUNTARY STATEMENT OF NO OBJECTION

Instructions to Persons Named on Page WW-6A

The well operator named on page WW-6A is applying for a permit from the State of West Virginia to conduct oil or gas well work. Well work permits are valid for twenty-four (24) months. Please contact the listed well operator and the Office of Oil and Gas if you do not own any interest in the listed surface tract.

Comment and Waiver Provisions

Pursuant to West Virginia Code § 22-6A-11(a), all persons described in subsection (b), section ten of this article may file written comments with the secretary as to the location or construction of the applicant's proposed well work within thirty days after the application is filed with the secretary.

Pursuant to West Virginia Code § 22-6A-8(b) No permit may be issued less than thirty days after the filing date of the application for any well work except plugging or replugging; and no permit for plugging or replugging may be issued less than five days after the filing date of the application except a permit for plugging or replugging a dry hole: *Provided*, That if the applicant certifies that all persons entitled to notice of the application under the provisions of subsection (b), section ten of this article have been served in person or by certified mail, return receipt requested, with a copy of the well work application, including the erosion and sediment control plan, if required, and the well plat, and further files written statements of no objection by all such persons, the secretary may issue the well work permit at any time.

VOLUNTARY STATEMENT OF NO OBJECTION

I, _____, hereby state that I have read the Instructions to Persons Named on Page WW-6A and the associated provisions listed above, and that I have received copies of a Notice of Application, an Application for a Well Work Permit on Form WW-6A and attachments consisting of pages one (1) through _____, including the erosion and sediment control plan, if required, and the well plat, all for proposed well work on the tract of land as follows:

| | | | | |
|-------------|---------------------------------------|---------------------------|-----------|--|
| State: | <u>West Virginia</u> | UTM NAD 83 | Easting: | <u>676,711.551, 676,712.680, 676,709.298 and 576,708.171</u> |
| County: | <u>Taylor</u> | | Northing: | <u>4,350,295.933, 4,350,291.507, 4,350,304.795 and 4,350,309.224</u> |
| District: | <u>Courthouse</u> | Public Road Access: | | <u>CR 11 (Wendel Road)</u> |
| Quadrangle: | <u>Grafton</u> | Generally used farm name: | | <u>CoalQuest</u> |
| Watershed: | <u>Sand Lick Run of Simpson Creek</u> | | | |

I further state that I have no objection to the planned work described in these materials, and I have no objection to a permit being issued on those materials.

| | | |
|---|--|---|
| <p>*Please check the box that applies</p> <p><input checked="" type="checkbox"/> SURFACE OWNER</p> <p><input checked="" type="checkbox"/> SURFACE OWNER (Road and/or Other Disturbance)</p> <p><input type="checkbox"/> SURFACE OWNER (Impoundments/Pits)</p> <p><input checked="" type="checkbox"/> COAL OWNER OR LESSEE</p> <p><input checked="" type="checkbox"/> COAL OPERATOR</p> <p><input type="checkbox"/> WATER PURVEYOR</p> <p><input type="checkbox"/> OPERATOR OF ANY NATURAL GAS STORAGE FIELD</p> | <p>RECEIVED Office of Oil and Gas JUN 30 2017 WV Department of Environmental Protection</p> | <p>FOR EXECUTION BY A NATURAL PERSON</p> <p>Signature: _____</p> <p>Print Name: _____</p> <p>Date: _____</p> |
| | <p>FOR EXECUTION BY A CORPORATION, ETC.</p> <p>Company: <u>CoalQuest Development LLC</u></p> <p>By: <u>Charles E. [Signature]</u></p> <p>Its: <u>GAS WELL & PROPERTY MGR.</u></p> <p>Signature: <u>[Signature]</u></p> <p>Date: <u>08 June 17</u></p> | |

Oil and Gas Privacy Notice:

The Office of Oil and Gas processes your personal information, such as name, address and telephone number, as part of our regulatory duties. Your personal information may be disclosed to other State agencies or third parties in the normal course of business or as needed to comply with statutory or regulatory requirements, including Freedom of Information Act requests. Our office will appropriately secure your personal information. If you have any questions about our use or your personal information, please contact DEP's Chief Privacy Officer at depprivacyofficer@wv.gov.



WEST VIRGINIA DEPARTMENT OF TRANSPORTATION
Division of Highways

1900 Kanawha Boulevard East • Building Five • Room 110
 Charleston, West Virginia 25305-0430 • (304) 558-3505

Jim Justice
 Governor

Thomas J. Smith, P. E.
 Secretary of Transportation/
 Commissioner of Highways

June 22, 2017

James A. Martin, Chief
 Office of Oil and Gas
 Department of Environmental Protection
 601 57th Street, SE
 Charleston, WV 25304

Subject: DOH Permit for the CoalQuest 2 Pad, Taylor County
 CoalQuest 2 - 213H

47-091-01346

Dear Mr. Martin,

The West Virginia Division of Highways has transferred Permit #04-2016-1039 for the subject site to Arsenal Resources for access to the State Road for the well site located off of Taylor County 11 SLS.

The operator has signed a DISTRICT WIDE OIL AND GAS ROAD MAINTENANCE BONDING AGREEMENT for DOH District 4 and provided the required Bond. This operator is currently in compliance with the DOH OIL AND GAS POLICY dated January 3, 2012.

Very Truly Yours,

RECEIVED
 Office of Oil and Gas

JUN 30 2017

WV Department of
 Environmental Protection

Gary K. Clayton
 Regional Maintenance Engineer
 Central Office Oil & Gas Coordinator

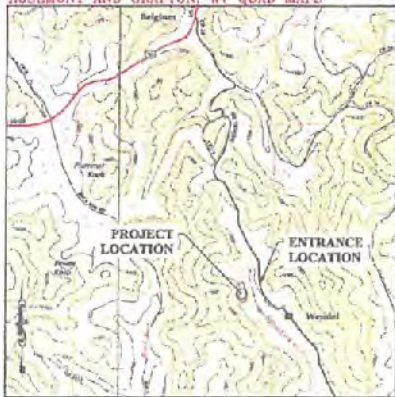
Cc: Kelly Eddy
 Arsenal Resources
 CH, OM, D-4
 File

TAYLOR COUNTY, WV HIGHWAY MAP



1 MILE 0 1 MILE 2 MILES
HIGHWAY MAP SCALE

ROSEMONT AND GRAFTON, WV QUAD MAPS



2000' 0 2000' 4000'
VICINITY MAP SCALE

ONE CALL UTILITY SYSTEM CONTACT INFO



CONTRACTOR SHALL NOTIFY THE ONE-CALL SYSTEM OF THE
INTENDED EXCAVATION OR DRILLING NOT LESS THAN
FORTY-EIGHT (48) HOURS, EXCLUDING SATURDAYS, SUNDAYS
AND LEGAL FEDERAL OR STATE HOLIDAYS, NOR MORE THAN TEN
(10) WORK DAYS PRIOR TO THE BEGINNING OF SUCH WORK.

MOUNTAINEER KEYSTONE, LLC

CONSTRUCTION PLANS FOR THE

COALQUEST 2 WELL PAD

COURT HOUSE DISTRICT, TAYLOR COUNTY, WV

JANUARY 2017



APPROVED
WVDEP OOG

2/2/17 3/2/2017

DRIVING DIRECTIONS FROM GRAFTON, WV

1. FROM THE INTERSECTION OF US 119 AND US 50 TRAVEL WEST APPROXIMATELY 7.6 MI ON US 50
2. TURN LEFT ONTO WINDLE ROAD (CR 30).
3. TRAVEL SOUTH APPROXIMATELY 0.5 MI ON CR 30.
4. BEAR RIGHT TO STAY ON WINDLE ROAD (ROUTE NUMBER CHANGES TO CR 11)
5. TRAVEL SOUTH APPROXIMATELY 1.6 MI ON CR 11.
6. TURN RIGHT ONTO EXISTING ACCESS ROAD.

SITE COORDINATES

| Coordinate Label | Well Pad Center | Access Road Beginning |
|--------------------|-----------------|-----------------------|
| WV83-N Latitude | N 39.298653° | N 39.298370° |
| WV83-N Longitude | W 80.110353° | W 80.108570° |
| WV83-N Northing | 291481.808 ft | 291730.144 ft |
| WV83-N Easting | 1795778.809 ft | 17950280.132 ft |
| UTM 83-17 Northing | 4310237.585 m | 4310365.775 m |
| UTM 83-17 Easting | 876711.270 m | 876866.824 m |

SHEET INDEX

| SHEET | DESCRIPTION |
|-------|---------------------------------------|
| 1 | TITLE SHEET |
| 2 | EXISTING CONDITIONS |
| 3 | OVERALL SITE PLAN |
| 4-5 | EXISTING ACCESS ROAD PLAN AND PROFILE |
| 7 | WELL PAD PLAN |
| 8 | WELL PAD PROFILE |
| 9-11 | WELL PAD SECTIONS |
| 12 | GEOMETRIC LAYOUT |
| 13 | GEOMETRIC LAYOUT TABLES |
| 14 | RECLAMATION PLAN |
| 15 | GENERAL NOTES |
| 16-17 | TYPICAL SECTIONS |
| 18-20 | DETAILS |

DISTURBANCE SUMMARY


| Property Owner (District - The Map - Parcel) | Well Pad Disturbance | Total Disturbance |
|---|-------------------------|----------------------|
| Coalquest Development LLC (5-6-9) | 0.58 | 0.58 |
| Coalquest Development LLC (5-6-10) | 1.30 | 1.30 |
| Coalquest Development LLC (3-8-10-2) | 1.50 | 1.50 |
| Total Disturbance | 3.38 | 3.38 |

SURFACE HOLE COORDINATES

| Coordinate Label | Well Number | | | |
|--------------------|----------------|----------------|----------------|----------------|
| | 201 | 211 | 212 | 213 |
| WV83-N Latitude | N 39.298648° | N 39.298688° | N 39.258728° | N 39.248268° |
| WV83-N Longitude | W 80.110256° | W 80.110369° | W 80.110361° | W 80.110194° |
| WV83-N Northing | 291475.210 ft | 291490.805 ft | 291455.401 ft | 291432.897 ft |
| WV83-N Easting | 1795773.057 ft | 1795768.500 ft | 1795768.093 ft | 1795762.333 ft |
| UTM 83-17 Northing | 4310225.976 m | 4310300.365 m | 4310304.799 m | 4310299.224 m |
| UTM 83-17 Easting | 876711.053 m | 876710.426 m | 876702.298 m | 876706.173 m |

EXISTING COALTRAIN WELLS

| WELL NAME | API NUMBER |
|-----------|--------------|
| 218M | 42-021-01206 |
| 818M | 42-021-01253 |
| 718M | 42-021-01252 |
| 218M | 42-021-01267 |
| 218M | 42-021-01258 |



APPROVED FOR PERMITS DATE: 01/05/17 BY: RBM
 APPROVED FOR BID DATE: BY:
 APPROVED FOR CONSTRUCTION DATE: BY:

| REVISION NUMBER | REVISED SHEETS | BY | DATE | DESCRIPTION |
|-----------------|----------------|----|----------|---|
| 1 | 1-3, 7, & 15 | JW | 02/28/17 | ADDED EXISTING COALTRAIN WELL API NUMBERS, ADDED PROPOSED MOUNTABLE BERM & SUMP LABELS; ADDED EXISTING PIT NOTE |
| | | | | |
| | | | | |



THE THRASHER GROUP, INC.
800 WHITE OAKS BOULEVARD - BRIDGEPORT, WV 26330
PHONE (304) 624-4108 • FAX (304) 624-7831

THE INFORMATION CONTAINED HEREIN IS THE SOLE PROPERTY OF THE THRASHER GROUP, INC. REPRODUCTION OF THESE DOCUMENTS IS PROHIBITED OR IN PART FOR ANY PURPOSE WITHOUT THE WRITTEN PERMISSION OF THRASHER GROUP, INC. COPYRIGHT © 2017 THE THRASHER GROUP, INC.

DATE PLOTTED: 01/20/2017 10:00 AM; PLOT BY: JWC; PLOT NO: 2/28/2017 8:03 AM; PLOT FILE: \\S:\Projects\2017\01-20-17\01-20-17\01-20-17.dwg; PLOT SCALE: 1:1; PLOT SHEET: 1 OF 1

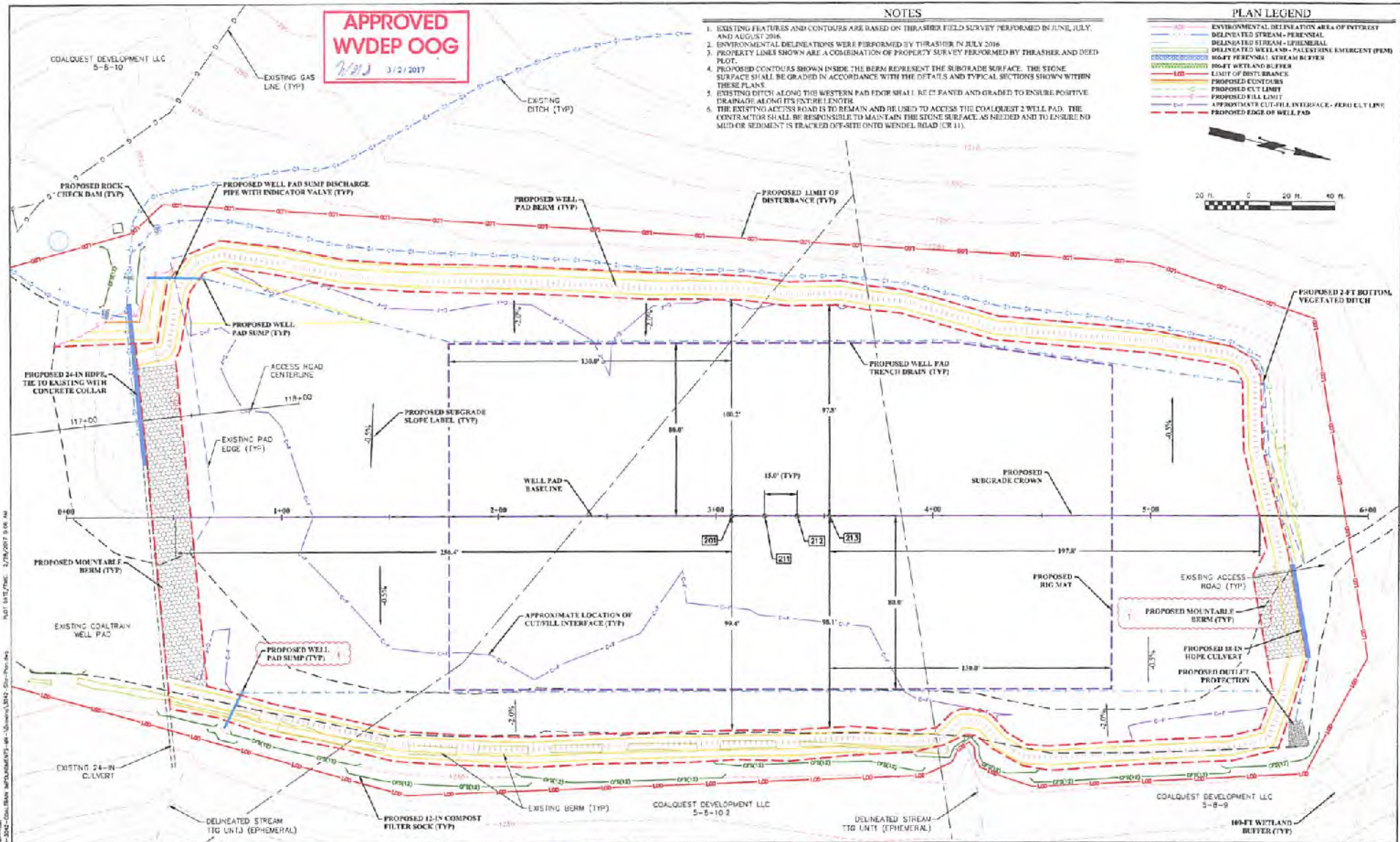
APPROVED WVDEP OOG
WVS 3/2/2017

NOTES

- EXISTING FEATURES AND CONTOURS ARE BASED ON THRASHER FIELD SURVEY PERFORMED IN JUNE, JULY, AND AUGUST 2016.
- ENVIRONMENTAL DELINEATIONS WERE PERFORMED BY THRASHER IN JULY 2016.
- PROPERTY LINES SHOWN ARE A COMBINATION OF PROPERTY SURVEY PERFORMED BY THRASHER AND DEED PLOT.
- PROPOSED CONTOURS SHOWN INSIDE THE BERM REPRESENT THE SUBGRADE SURFACE. THE STONE SURFACE SHALL BE GRADED IN ACCORDANCE WITH THE DETAILS AND TYPICAL SECTIONS SHOWN WITHIN THESE PLANS.
- EXISTING DITCH ALONG THE WESTERN PAD EDGE SHALL BE CEASED AND GRADED TO ENSURE POSITIVE DRAINAGE ALONG ITS ENTIRE LENGTH.
- THE EXISTING ACCESS ROAD IS TO REMAIN AND BE USED TO ACCESS THE COALQUEST 2 WELL PAD. THE CONTRACTOR SHALL BE RESPONSIBLE TO MAINTAIN THE STONE SURFACE AS NEEDED AND TO ENSURE NO MUD OR SEDIMENT IS TRACKED OFF-SITE ONTO WENDEL ROAD (CR 11).

PLAN LEGEND

- ENVIRONMENTAL DELINEATION AREA OF INTEREST
- DELINEATED STREAM - PERENNIAL
- DELINEATED STREAM - EPHEMERAL
- DELINEATED WETLAND - PALLETINE EMERGENT (PEM)
- 60-FT PERENNIAL STREAM BUFFER
- 100-FT WETLAND BUFFER
- LIMIT OF DISTURBANCE
- PROPOSED CONTOURS
- PROPOSED CUT LIMIT
- PROPOSED FILL LIMIT
- APPROXIMATE CUT/FILL INTERFACE - FILL CUT LINE
- PROPOSED EDGE OF WELL PAD



THE INFORMATION CONTAINED HEREIN IS THE SOLE PROPERTY OF THE THRASHER GROUP. NO REPRODUCTION OF THESE DOCUMENTS IN WHOLE OR IN PART, FOR ANY REASON WITHOUT PRIOR WRITTEN PERMISSION, IS STRICTLY PROHIBITED. COPYRIGHT © 2017 THE THRASHER GROUP, INC.

| NO. | DATE | DESCRIPTION |
|-----|----------|--------------------------------------|
| 1 | 01/28/17 | ADDED MOUNTABLE BERM AND SUMP LABELS |
| 2 | 02/01/17 | APPROVED FOR PERMITS |
| 3 | 03/02/17 | |

Mountaineer Keystone
 LLC

| | |
|-----------------|-------|
| SCALE: | DATE: |
| DRAWN: | DATE: |
| APPROVED: | DATE: |
| SHEET NO.: | |
| SHEET OF: | |
| FIELD BOOK NO.: | |

THRASHER
 THE THRASHER GROUP, INC.
 400 W. STATE STREET, SUITE 1000, CHARLOTTE, NC 28202
 PHONE: (704) 324-4388 FAX: (704) 324-7833

| | |
|---------------|--------------|
| PLANS No.: | |
| CONTRACT No.: | |
| PROJECT No.: | 101-030-3042 |

MOUNTAINEER KEYSTONE, LLC
 CONSTRUCTION PLANS FOR THE
 COALQUEST 2 WELL PAD
 TAYLOR COUNTY, WEST VIRGINIA
 WELL PAD PLAN

SHEET No. **7**